

RESOLUTION NO. 4651

A RESOLUTION ACCEPTING THE FOLLOWING EASEMENT:

Grantor


Eugene T. and Susanne C. Stone

Purpose

A permanent public utility easement described in the attached EXHIBIT A and as shown in the attached EXHIBIT B.


NOW, THEREFORE, BE IT RESOLVED by the Albany City Council that it does hereby accept this easement.

DATED THIS 27TH DAY OF FEBRUARY 2002.



Mayor

ATTEST:



City Recorder

EASEMENT FOR PUBLIC UTILITIES

THIS AGREEMENT, made and entered into this 11th day of February, 2002, by and between **Eugene T. Stone and Susanna C. Stone** herein called Grantor, and the **CITY OF ALBANY**, a Municipal Corporation, herein called "City."

WITNESSETH

That for and in consideration of the total compensation to be paid by the City, the Grantor has this day bargained and sold and by these presents does bargain, sell, convey, and transfer unto the City of Albany, easement and right-of-way, including the right to enter upon the real property hereinafter described, and to maintain and repair public utilities for the purpose of conveying public utilities services over, across, through, and under the lands hereinafter described, together with the right to excavate and refill ditches and/or trenches for the location of the said public utilities and the further right to remove trees, bushes, under-growth, and other obstructions interfering with the location and maintenance of the said public utilities.

This agreement is subject to the following terms and conditions:

1. The right-of-way hereby granted consists of

A 10.0 foot wide permanent public utility easement as shown on attached EXHIBIT B and described in attached EXHIBIT A.
2. The permanent easement described herein grants to the City, and to its successors, assigns, authorized agents, or contractors, the perpetual right to enter upon said easement at any time that it may see fit, for construction, maintenance, evaluation and/or repair purposes
3. The easement granted is in consideration of \$1.00, receipt of which is acknowledged by the Grantor, and in further consideration of the public improvements to be placed upon said property and the benefits Grantor may obtain therefrom.
4. The Grantor does hereby covenant with the City that they are lawfully seized and possessed of the real property above described and that they have a good and lawful right to convey it or any part thereof and that they will forever warrant and defend the title thereto against the lawful claims of all persons whomsoever.
5. Upon performing any maintenance, the City shall return the site to original or better condition.
6. No permanent structure shall be constructed by Grantor on this easement

Return to: City of Albany - Recorder
P.O. Box 490, Albany, OR 97321

IN WITNESS WHEREOF, the Grantor has hereunto fixed his hand and seal the day and year above written

GRANTOR:

CITY OF ALBANY:

Eugene T. Stone
Eugene T. Stone


STATE OF OREGON)
County of Linn) ss
City of Albany)

STATE OF OREGON)
County of Linn) ss.
City of Albany)

I, Steve Bryant as City Manager of the City of Albany, Oregon, pursuant to Resolution Number 4651, do hereby accept on behalf of the City of Albany, the above instrument pursuant to the terms thereof this 27 day of February, 2002.

The foregoing instrument was acknowledged before me this 11th day of February, 2002, Eugene T Stone as his voluntary act and deed.

Steve Bryant
City Manager



Edna Campau

ATTEST:


Notary Public for Oregon
My Commission Expires: Feb. 24, 2004

Kari Thomson
City Recorder

Susanna C. Stone
Susanna C. Stone

STATE OF OREGON)
County of Linn) ss.
City of Albany)

The foregoing instrument was acknowledged before me this 11th day of February, 2002, Susanna C. Stone as her voluntary act and deed.

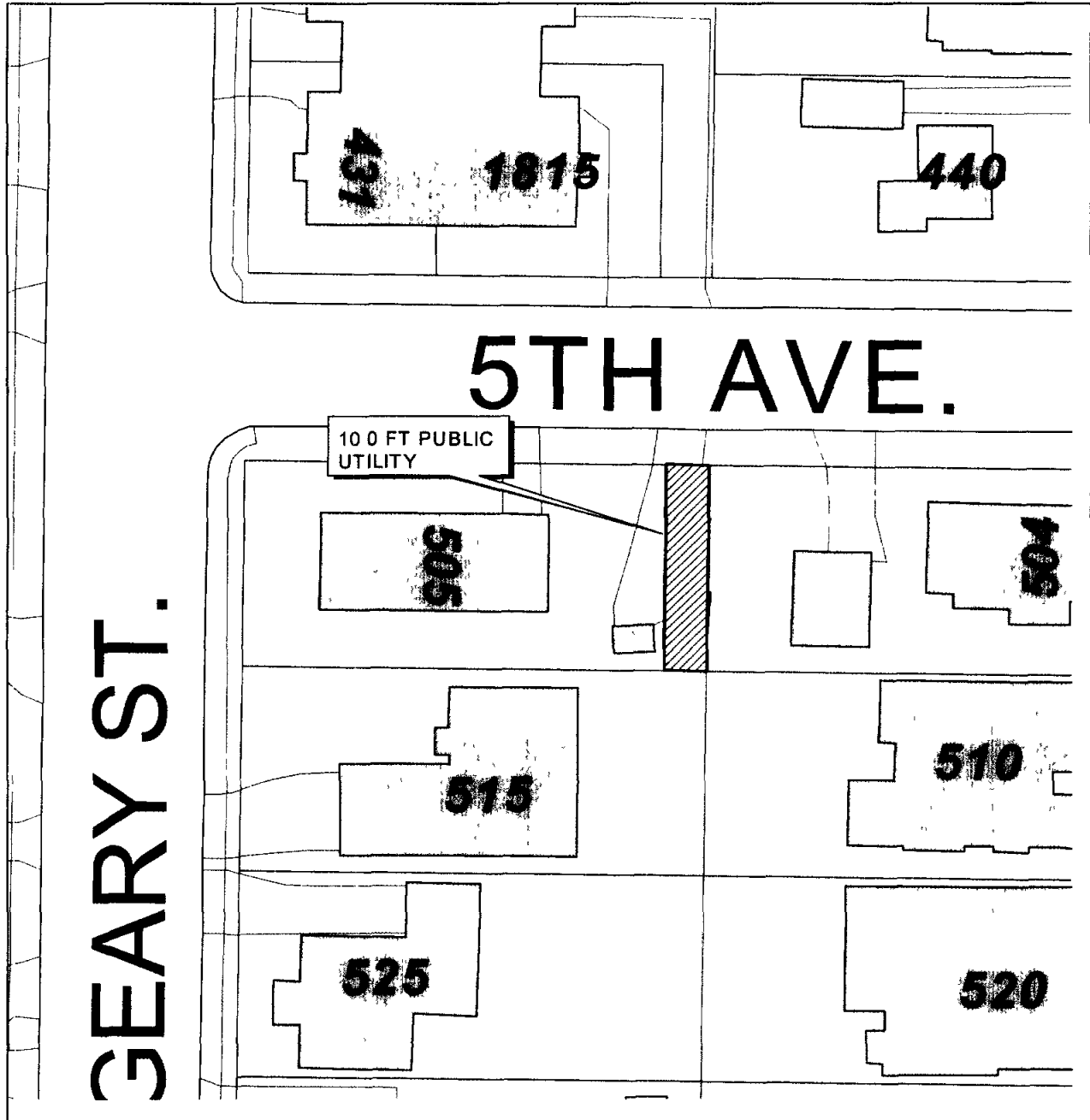


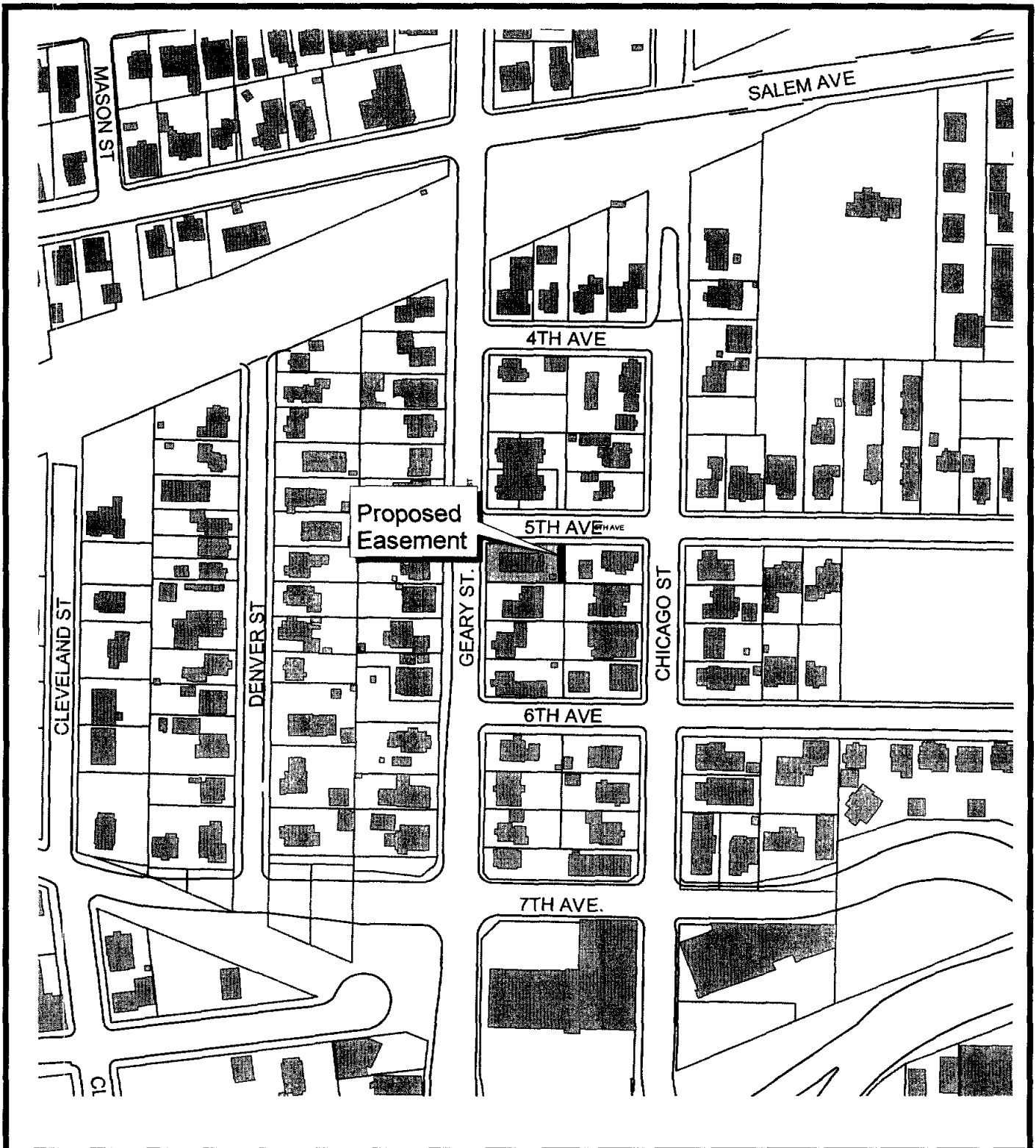
Edna Campau
Notary Public for Oregon
My Commission Expires: Feb. 24, 2004

EXHIBIT B

**STONE PUBLIC
UTILITY EASEMENT**

LOT 08, BLOCK 08 OF BRYANT'S ADDITION
SECTION 05, T 11S , R.3W., WILLAMEETE MERIDIAN, LINN COUNTY, OREGON.





VICINITY MAP



Sewer Lateral Replacement Program

Stone-Public Utility Easement

John Downing

Engineering

angles J VAV_PROJISITE_MAP APR

December 27, 2001



EXHIBIT A

A 10.0 foot wide permanent public utility easement across that property conveyed **Eugene T. Stone and Susanna C. Stone**, described in Volume 769, Page 824, Linn County Microfilm Deed Records, said easement being parallel, adjacent and west of the line described below and as shown on the attached map labeled "EXHIBIT B".

Beginning at the northeast corner of Lot 08, Block 08 of Bryant's Addition to the City of Albany, Section 05, T.11S, R.3W, Willamette Meridian, Linn County, Oregon; thence southerly, parallel with the eastern boundary line of said block, a distance of 55 0 feet, and there terminating.

Containing 0.0126 acres of land, more or less.

STATE OF OREGON
County of Linn

I hereby certify that the attached
was received and duly recorded
by me in Linn County records.

STEVE DRUCKENMILLER
Linn County Clerk

By SPM, Deputy

M
R
S
A
O

MF 1269

PAGE 446

46
2002 MAR -1 P 2: 29

Resolution No. 4651

Recorded Document Recorder File No. 4084