

ORDINANCE NO. 5332

AN ORDINANCE AMENDING ALBANY MUNICIPAL CODE 2.08.040, WARDS (ORDINANCE NO. 5005.)

WHEREAS, precinct boundary lines for Precinct No. 107 in the City of Albany have changed in Ward II and Ward III.

NOW, THEREFORE, THE PEOPLE OF THE CITY OF ALBANY DO HEREBY ORDAIN AS FOLLOWS:

Section 1: Albany Municipal Code 2.08.048, Wards, is hereby amended as follows:

2.08.040 Wards. For the purpose of municipal representation, the City is hereby divided into three wards designated and bounded as follows:

Ward I is hereby declared to include all of that property of the City north of the Willamette River; and all of that property of the City west of the following line: Beginning at the north end of Main street in the City of Albany; hence southerly along the centerline of Main Street to the intersection of the center lines of Main Street and Salem Avenue hence easterly along the centerline of Salem Avenue to the center of Periwinkle Creek; hence southerly along the center of Periwinkle Creek to the center of Pacific Boulevard; hence westerly along the centerline of Pacific Boulevard to a point where the railroad track crosses Pacific Boulevard; hence southerly along the Southern Pacific Railroad line to a point approximately 2, 000 feet south of 34th Avenue; hence westerly approximately 3,500 feet; hence northerly approximately 1,600 feet following the city boundary to the intersection of the Calapooia River; **following the Calapooia River to the intersection of Bryant Drive, northerly along the City boundary to the center of the Willamette River.**

Ward II is hereby declared to include that property that is in the following area: Beginning at the intersection of the center of ~~Pacific Boulevard~~ Salem Avenue at a point which would be formed at the centerline of ~~Thurston Street~~ **Waverly Drive** if it was extended to cross ~~Pacific Boulevard~~ Salem Avenue; hence southerly along the centerline of ~~Thurston Street~~ **Waverly Drive** to the centerline of ~~Queen Avenue~~ **14th Avenue**; hence ~~easterly~~ **westerly** along the centerline of ~~Queen Avenue~~ **14th Avenue** to the centerline of Geary Street; hence southerly along the centerline of Geary Street to the center of the Santiam Canal; hence easterly along the center of the Santiam Canal to the centerline of Columbus Street; hence southerly along the centerline of the Columbus Street ~~to the Souther Pacific Railroad tracks; hence easterly along the center of the Souther Pacific Railroad tracks~~ **easterly City limits of Precinct 107**; hence following the southern City limits boundaries westerly to the farthest southwest city limit; hence northerly along the city limits to its intersection with Precinct No. 22; hence easterly along the city boundary to its intersection with Precinct No. 96 ~~to the~~; hence **easterly following the southern boundary of Ward I; hence northerly following the eastern boundary of Ward I to the intersection of the center of Salem Avenue and Periwinkle Creek; hence easterly along the centerline of Salem Avenue to the centerline of Waverly Drive.**


Ward III is hereby declared to include all of that property of the City that lies east of the following described line: Beginning at the north end of Main Street in the City of Albany; hence southerly along the centerline of Main Street to the intersection of the center lines of Main Street and Salem Avenue; hence easterly along the centerline of Salem Avenue to the center of ~~Periwinkle Creek~~ **Waverly Drive**; hence southerly along the center of ~~Periwinkle Creek~~ **Waverly Drive** to the centerline of ~~Pacific Boulevard~~ **14th Avenue**; hence westerly along the

centerline of Pacific Boulevard 14th Avenue to a point which would be formed at the centerline of Thurston Street if it was extended to cross Pacific Boulevard; hence southerly along the centerline of Thurston Street to the intersection of the centerline of Queen Avenue; hence easterly along Queen Avenue to the centerline of Geary Street; hence southerly along Geary Street to the center of the Santiam Canal; hence easterly along the center of the Santiam Canal to the centerline of Columbus Street hence southerly along the centerline of Columbus Street to the Southern Pacific Railroad tracks; hence easterly along the Southern Pacific Railroad tracks to the north westerly corner of precinct No. 107; hence southerly along the City limits.

Passed by the Council: December 17, 1997

Approved by the Mayor: December 17, 1997

Effective Date: January 16, 1998



Mayor

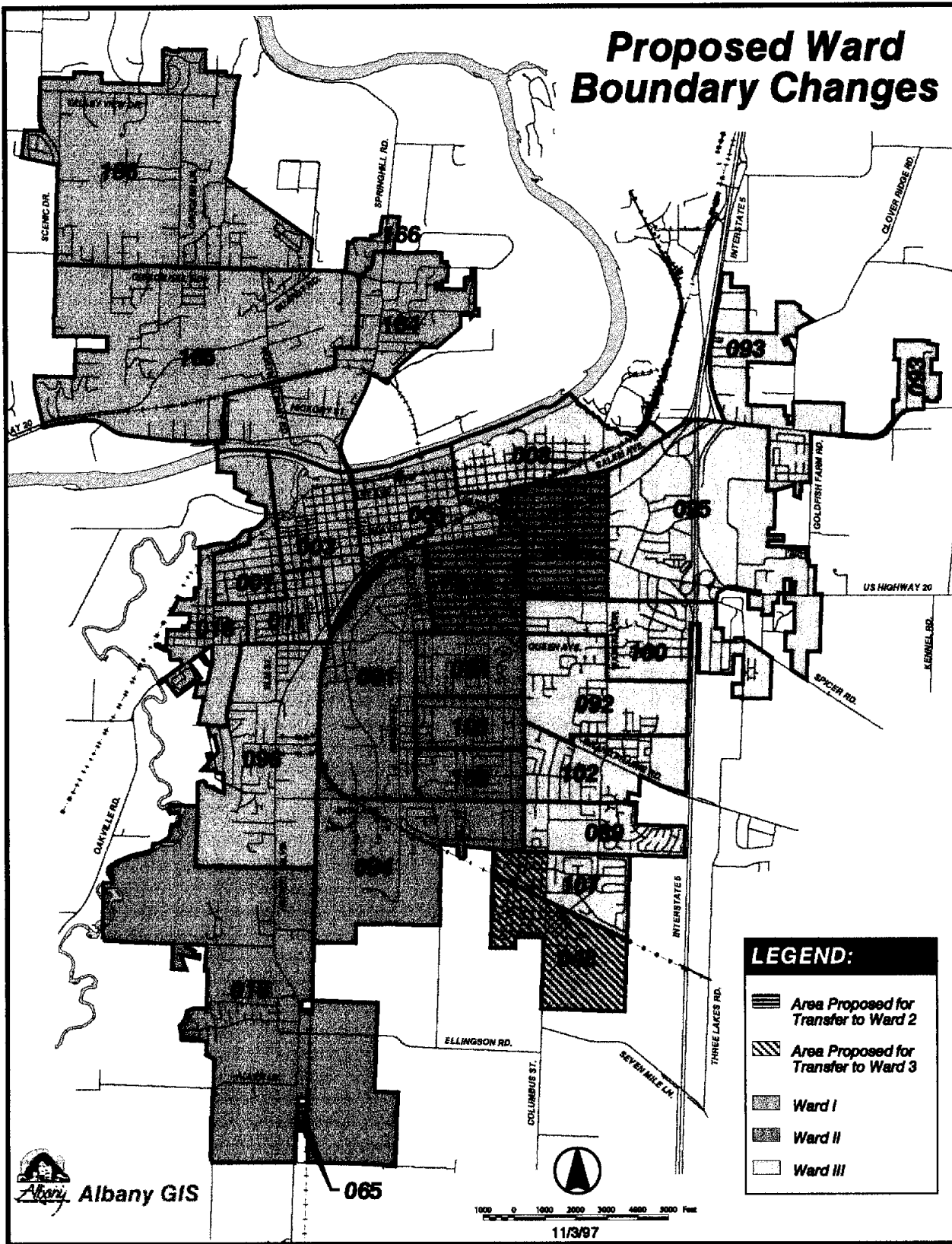
ATTEST:








City Recorder

F:\DATA\WPDATA\FINANCE\WARDS23.ORD

Proposed Ward Boundary Changes



LEGEND:

-  Area Proposed for Transfer to Ward 2
-  Area Proposed for Transfer to Ward 3
-  Ward I
-  Ward II
-  Ward III

 Albany GIS

1000 0 1000 2000 3000 4000 5000 Feet
11/3/97