

ORDINANCE NO. 4507

ORDINANCE AMENDING SECTION 2.08.040 OF THE ALBANY MUNICIPAL CODE PROVIDING FOR THE DIVISION OF THE CITY INTO THREE WARDS AND DESIGNATING THE BOUNDARIES OF EACH WARD.

THE PEOPLE OF THE CITY OF ALBANY DO ORDAIN AS FOLLOWS:

Section 1: Section 2.08.040 of the Albany Municipal Code is hereby amended to read as follows:

"2.08.040 Wards. For the purpose of municipal representation, the city is hereby divided into three wards designated and bounded as follows:

Ward I is hereby declared to include all of that property of the city west of the following line: Beginning at the north end of Main Street in the city of Albany; thence southerly along the centerline of Main Street to the intersection of the centerlines of Main Street and Salem Avenue; thence easterly along the centerline of Salem Avenue to the center of Periwinkle Creek; thence southerly along the center of Periwinkle Creek to the center of Pacific Boulevard; thence westerly along the centerline of Pacific Boulevard to a point which would be formed if the centerline of Thurston Street was extended to cross Pacific Boulevard; thence southerly along this Thurston Street centerline to the intersection with the centerline of Queen Avenue; thence westerly along the centerline of Queen Avenue to the intersection with the centerline of Jackson Street; thence southerly along the centerline of Jackson Street to the intersection with the centerline of 34th Avenue; thence westerly along 34th Avenue to the intersection with the west right-of-way line of the Southern Pacific Mainline Railroad Tracks between San Francisco and Portland; thence southerly along the west right-of-way of the Southern Pacific Mainline Railroad Tracks to the intersection of the southerly city limits of the city of Albany.

Ward II is hereby declared to include that property that is in the following area: Beginning at the intersection of the center of S. Columbus Street and the intersection with the southerly city limits of the city of Albany; thence northerly along S. Columbus Avenue to the intersection of the south right-of-way line of the Santiam Canal; thence westerly along the south right-of-way to the intersection of the extension of the Geary Street centerline; thence northerly along the centerline of Geary Street to the intersection with the centerline of Pacific Boulevard; thence westerly along the centerline of Pacific Boulevard to a point which would be formed if the centerline of Thurston Street was extended to cross Pacific Boulevard; thence southerly along this Thurston Street centerline to the intersection with the centerline of Queen Avenue; thence westerly along the centerline of Queen Avenue to the intersection with the centerline of Jackson Street; thence southerly along the centerline of Jackson Street to the intersection with the centerline of 34th Avenue; thence westerly along 34th Avenue to the intersection with the west right-of-way line of the Southern Pacific Mainline Railroad Tracks between San Francisco and Portland; thence southerly along the west right-of-way of the Southern Pacific Mainline Railroad Tracks to the intersection of the southerly city limits of the city of Albany; thence easterly along the southern city limits of the city of Albany to the point of beginning.

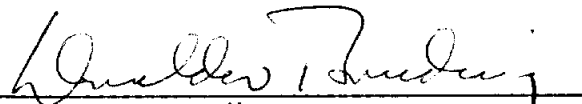
Ward III is hereby declared to include all of that property of the city that lies east of the following described line: Beginning at the north end of Main Street in the city of Albany; thence southerly along the centerline of Main Street to the intersection of the centerline of Main Street and Salem Avenue; thence easterly along the centerline of Salem Avenue to the center of Periwinkle Creek; thence southerly along the center of Periwinkle Creek to the centerline of Pacific Boulevard; thence easterly along the centerline of Pacific Boulevard to the intersection of the centerline of Geary Street; thence southerly along the centerline of Geary Street to the intersection of the south right-of-way of the Santiam Canal; thence easterly along the south right-of-way of the Santiam Canal to the intersection of the centerline of S. Columbus Street; thence southerly along the centerline of S. Columbus Street to the intersection of the southerly city limits of the city of Albany.

Furthermore, the boundaries herein described are those shown on Exhibit A."


Passed by the Council: June 9, 1982

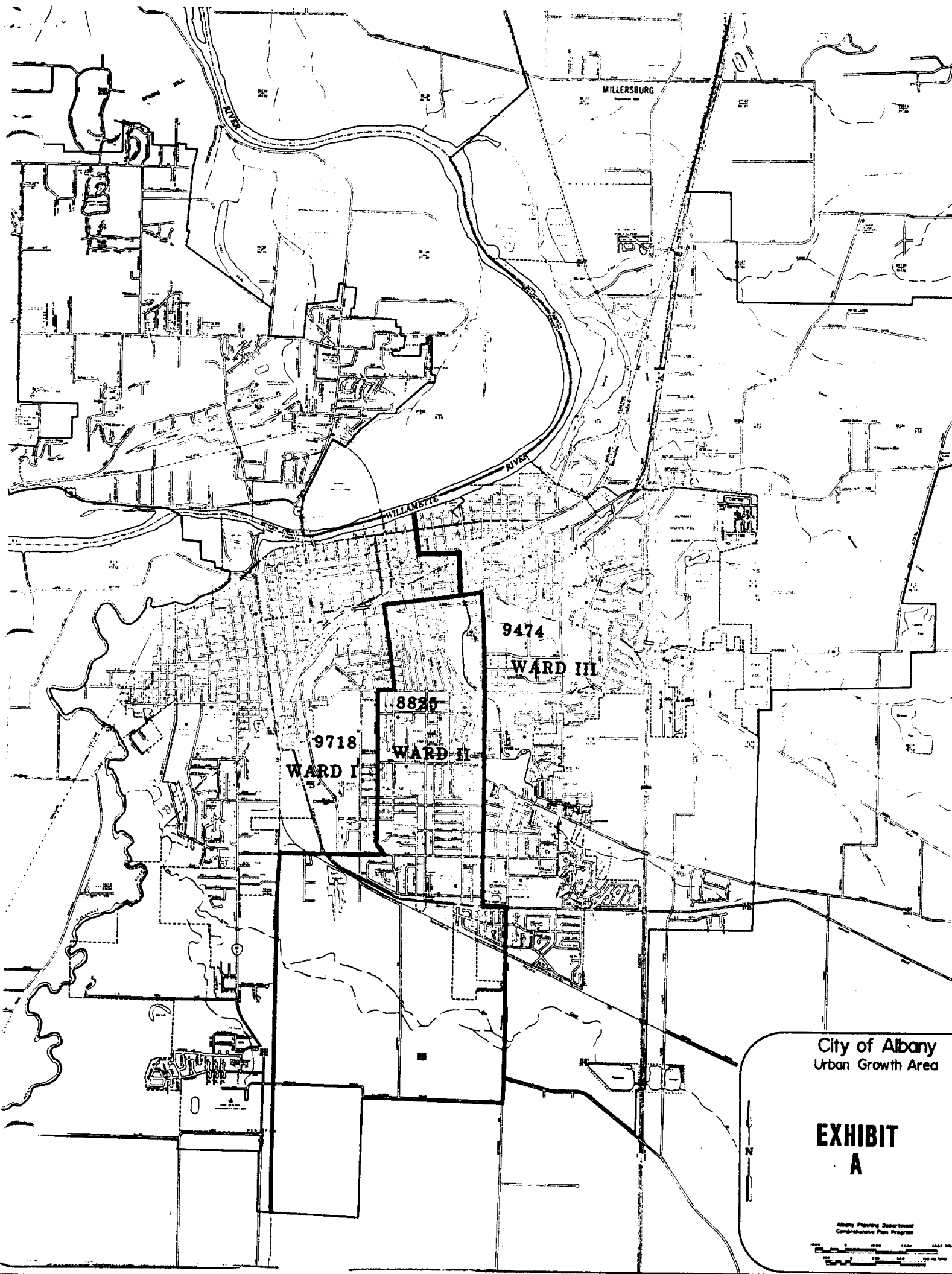
Approved by the Mayor: June 9, 1982

Effective Date: July 9, 1982

  
\_\_\_\_\_  
Mayor

ATTEST:

  
\_\_\_\_\_  
City Recorder



MILLERSBURG

WILLAMETTE RIVER

9474

WARD III

8825

WARD II

9718

WARD I

City of Albany  
Urban Growth Area

**EXHIBIT  
A**

Albany Planning Department  
Comprehensive Plan Program

