



PHASE I ENVIRONMENTAL SITE ASSESSMENT



FUTURE QUEEN AVENUE APARTMENTS

2080 Queen Avenue SE
Albany, Oregon

Prepared for:

Linn-Benton Housing Authority
Attn: Donna Holt, ED
1250 Queen Avenue SE
Albany, Oregon 97322

Site Conditions as of:
May 31, 2023

Report viable until:
November 13, 2023

Project No. 732-23002-01

EVREN NORTHWEST, INC.
P.O. Box 14488, Portland, Oregon 97293
T. 503-452-5561 / E. ENW@EVREN-NW.com

This

Phase I Environmental Site Assessment

Report for:

Future Queen Avenue Apartments

2080 Queen Avenue SE
Albany, Oregon

Has been prepared for the sole benefit and use of our Client:

Linn-Benton Housing Authority

Attn: Donna Holt, ED
1250 Queen Avenue SE
Albany, Oregon 97322

and its assignees

Site Conditions as of May 31, 2023 by:



We declare that, to the best of our professional knowledge and belief, we meet the definition of Environmental Professional as defined in §312.10 of 40 CFR § 312. We have the specific qualifications based on education, training, and experience to assess a property of the nature, history, and setting of the subject property. We have developed and performed the all appropriate inquiries requirements in conformance with the standards and practices set forth in 40 CFR Part 312.

A handwritten signature in blue ink, appearing to read "Heather Caporaso".

Heather Caporaso
Senior Environmental Scientist

A handwritten signature in blue ink, appearing to read "Paul M. Trone".

Paul M. Trone, R.G.
Principal Geologist



Disclaimer: Any electronic form, facsimile, or hard copy of the original document (email, text, table and/or figure), if provided, and any attachments are only a copy of the original document. The original document is stored by EVREN Northwest Inc. and will serve as the official document of record.

Table of Contents

Executive Summary	1
1.0 Introduction	4
1.1 Authorization	4
1.2 Objective	4
1.3 Scope.....	4
2.0 Site Location and Environmental Setting.....	6
2.1 Location and Legal Description	6
2.2 Site and Vicinity Description	6
2.3 Surrounding Properties.....	6
2.4 Topography.....	6
2.5 Geologic Setting	6
2.6 Hydrogeologic Setting.....	7
2.6.1 <i>Surface Water</i>	7
2.6.2 <i>Ground Water</i>	8
3.0 Site Reconnaissance	8
3.1 Observations.....	8
3.1.1 <i>Utilities</i>	8
3.2 Interviews	8
3.3 Hazardous Substances and Wastes	9
3.4 Storage Tanks.....	9
3.4.1 <i>Underground Storage Tanks (USTs)</i>	9
3.4.2 <i>Above Ground Storage Tanks (ASTs)</i>	9
3.4.3 <i>In-Ground Hydraulic Equipment</i>	9
3.5 Solid Waste Disposal.....	9
3.6 Polychlorinated Biphenyls (PCBs)	10
3.7 Water, Wastewater, and Stormwater Discharge.....	10
3.7.1 <i>Discharge Sources</i>	10
3.7.2 <i>Oil/Water Separators, Clarifiers, Sumps, and Trenches</i>	10
3.7.3 <i>Sanitary Systems</i>	10
3.8 Wells	10
3.9 Non-Scope Considerations.....	10
3.9.1 <i>Asbestos</i>	11
3.9.2 <i>Lead-Based Paint</i>	11
3.9.3 <i>Radon</i>	11
3.9.4 <i>Mold</i>	11
3.9.5 <i>Perfluorooctyl and Polyfluoroalkyl Substances</i>	11
4.0 Site History.....	12

4.1	Agency Contacts.....	12
4.1.1	<i>Building Department</i>	12
4.1.2	<i>Fire and Health Departments</i>	12
4.1.3	<i>Oregon Department of Environmental Quality</i>	12
4.1.4	<i>Linn County Assessor’s Office</i>	12
4.2	Environmental Lien Report	13
4.3	Standard Historical Resources	13
4.3.1	<i>Summary – Subject Site</i>	14
4.3.2	<i>Summary – Adjoining Sites</i>	15
4.4	Previous Environmental Reports or Documents	16
4.4.1	<i>Clayton Meadows Apartments Limited Partnership, CRC Environmental Review Checklist, 27 February 1998</i>	16
4.4.2	<i>Transpacific Environmental Services, Ltd., Phase I Environmental Site Assessment, 2080 Queen Avenue SE, Albany, Oregon, 27 October 1999</i>	16
4.4.3	<i>Alder Geotechnical Services, Geotechnical Investigation for the Proposed Clayton Meadows Senior Apartments, 2080 Queen Avenue SE, Albany, Oregon, 22 November 1999</i>	16
4.5	Historical Summary of Subject Site and Adjacent Properties.....	16
5.0	Regulatory Agency Records	18
5.1	Subject Site Listings.....	18
5.2	Adjacent Property Listings	18
5.3	Additional Properties of Potential Concern	19
5.4	Unmapped Properties.....	19
6.0	Tier 1 Vapor Encroachment Screen	19
6.1	Findings	19
6.2	Opinion	20
7.0	Findings and Opinions	20
8.0	Data Gaps	22
9.0	Limitations	23

List of Tables, Figures and Appendices

Tables

IN TEXT (*labeled by Section – Number*)

- 2-1 Property Identification
- 2-2 Surrounding Properties
- 5-1 State and Federal Database Listing

Figures

- 1 Site Vicinity Map
- 2 Aerial Photograph
- 3 Site Plan

Appendices

- A Assessors' Qualifications
- B Supporting References
- C Site Photographs
- D Additional Supporting Information
- E Aerial Photographs
- F Historical Topographic Maps
- G Sanborn Maps
- H City Directory Search Results
- I Regulatory Agency Database Search Results
- J Vapor Encroachment Screen

List of Acronyms and Abbreviations

AAI	All Appropriate Inquiry	LQG	Large Quantity Generator
ACBMs	asbestos-containing building materials	NLR	No Longer Regulated
Assessment	Phase I Environmental Site Assessment	NonGen	Non-Generator
ASTs	above-ground storage tanks	NPL	Superfund National Priority List
ASTM	American Society for Testing and Materials	ODEQ	Oregon Department of Environmental Quality
CERCLA	Comprehensive Environmental Response, Compensation, and Liability Act of 1980	ODOGAMI	Oregon Department of Geology and Mineral Industries
CESQG	Conditionally Exempt Small Quantity Generator	ORS	Oregon Revised Statutes
Client	Linn-Benton Housing Authority	OSFM	Oregon State Fire Marshal
COCs	chemicals of concern	OWRD	Oregon Water Resources Department
CORRACTS	RCRA Corrective Action Activity	PCBs	polychlorinated biphenyls
CREC	Controlled Recognized Environmental Condition	pCi/L	picoCuries/Liter
EDR	Environmental Data Resources, Inc.	PFAS	polyfluoroalkyl substances
ENW	EVREN Northwest, Inc.	PFOS	perfluorooctyl sulfonate
EPA	United States Environmental Protection Agency	RCRA	Resource Conservation Recovery Act
ERNS	Emergency Release Notification System	REC	recognized environmental condition
ESA	Environmental Site Assessment	SQG	Small Quantity Generators
HREC	Historical Recognized Environmental Condition	SWF/LF	Permitted Solid Waste Landfills transport, storage, or disposal
LBP	lead-based paint	TSD	United States Geological Survey
		UST	underground storage tank
		VEC	Vapor Encroachment Condition
		VES	Vapor Encroachment Screen
		VSQG	Very Small Quantity Generators

Executive Summary

At the request of Linn-Benton Housing Authority, this Phase I Environmental Site Assessment (Assessment) has been prepared by EVREN Northwest, Inc. to assess environmental conditions arising from past and present uses at the subject property located at 2080 Queen Avenue SE in Albany, Oregon 97322 (the “subject property”). The objective of the Phase I Environmental Site Assessment was to:

- Identify potential environmental concerns related to present day or historical on-site chemical use, storage, handling, spillage and/or on-site disposal, focusing on potential degradation of soil and/or ground-water quality.
- Evaluate the potential for off-site activities and environmental contamination to impact the subject site.
- Evaluate natural conditions that may affect the subject site.

The following summarizes the findings of the Phase I Environmental Site Assessment. A more detailed description of the findings will be found in the indicated sections of this report.

Site Location and Environmental Setting (Section 2.0)

The subject site consists of the northern portion of one tax lot located at the southeast corner of the intersection of Queen Avenue SE and Multnomah NE Boulevard in Albany, Oregon. The subject site is currently vacant.

The subject property is general level, and the surrounding areas slope gently to the northwest. There are no surface waters on site. The nearest surface water is Periwinkle Creek, located approximately 800 feet to the southwest of the site. Ground water beneath the subject site is expected to be approximately eight feet below ground surface, and the direction of ground water flow in the subject area is generally expected to be to the northwest, based on the local and regional topography.

Site Reconnaissance (Section 3.0)

A site reconnaissance was performed at the subject property on May 31, 2023. At the time of site reconnaissance, the subject site was vacant of structures and was mostly occupied by a maintained grass field. The site was noted to have raised grading, with slight slopes to the west, north, and northeast. Several flagged markers were observed on the western portion of the site and a concrete slab was noted in the northwest. Remnants of a paved driveway were present in the northeast along with some thick blackberry growth and scattered household refuse.

No hazardous materials were observed on site. No ground stains, discoloration, odors, distressed vegetation, or other indications of contaminant impacts were observed during the site visit. There was no physical evidence of any surface spillage, discharges, or emissions of toxic or regulated substances noted on-site at the time of the site reconnaissance.

Historical Site and Adjacent Property Usage (Section 4.0)

Historical research has indicated that by 1911, the subject site was vacant. By 1936, the subject property was developed as part of a larger agricultural field used for the cultivation of field crops. By 1948,

agricultural activities ceased and by 1955, several small structures and/or stored items appeared on site and appear to be associated with the northeast adjacent property, 2110 Queen Avenue SE. City directories identified tenants at this address to include Bee-Hive Truck Rental Co, Johnnies Fuel Service, and a single-family residence in 1958, with later tenants identified as Albany Construction Inc. and residential. By 1967, two larger structures were present on or adjacent to the southeast site margin and Albany Construction Inc. remained a tenant. By 1982, several of the small structures and stored items were removed and by 2000, the larger southeast structures no longer appeared. At this time, city directories identified only residential use of 2110 Queen Avenue SE, which continues to present day. The subject site's parent address, 2080 Queen Avenue SE, has been associated with a multi-family residence located in the southern portion of the parent tax lot from 2000 to present day. By 2006, all items and structures had been removed from the site and the subject property has remained a vacant grass field to present day.

A Phase I ESA dated 1999 under the address 2080 Queen Avenue SE was performed on the subject site, as well as the northeast and south adjacent properties. No recognized environmental conditions were identified.

Farming practices involving use of regulated agricultural chemicals such as organochlorine pesticides and herbicides can pose an environmental concern under conditions of intense usage, spillage, mixing, or handling. Based on a review of historical aerial photographs, it appears agricultural operations were limited to "low cash" type crops such as grasses, wheat, or hay, crops that are not normally associated with heavy use of these chemicals. No evidence of improper use of pesticide and/or herbicide use was identified at the property. Based on available information, pesticides and/or herbicides, if used at the subject property, are not considered a significant environmental concern.

Additionally, historical research has indicated the following about adjacent properties:

- North: The north adjacent property was vacant of structures in 1911. By 1936, field crops and a single-family residence were present, with additional residences added by 1955 after agricultural activities appear to have ceased. By 2000, northern areas were redeveloped with additional single-family residences, with a multi-family residence added by 2022. The north adjacent property has remained developed residentially to present day.
- East: The east adjacent property was vacant of structures in 1911, with field crops present by 1936. By 1948, a single-family residence identified as 2110 Queen Ave SE was present to the northeast, former tenants of which include Bee-Hive Truck Rental Co, Johnnies Fuel Service, Albany Construction Inc, and residential use. A driveway was also noted to loop around this property and through eastern portions of the subject site. By 1955, a single-family residence was added further northeast. By 1967, agricultural activities had ceased and an additional single-family residence was present to the southeast. The east adjacent properties remain developed with residences to present day.
- South: The south adjacent property was vacant of structures in 1911, with field crops present by 1936. By 1948, agricultural activities had ceased, and disturbed ground surfaces were observed. As early as 1967, several structures had been added, some of which possibly extended onto the southeast portion of the subject site. Based on patterns of use observed in aerial photographs, these structures were possibly associated with the northeast adjacent property, listed under the address of 2110 Queen Avenue SE which tenants of which included Bee-Hive Truck Rental Co.,

Johnnies Fuel Service, and Albany Construction Inc. By 1982, additional structures or stored items had been added and by 2000, all previous structures and items had been removed with grading activities present. By 2006, a multi-family residence had been constructed which has been present and identified as Clayton Meadows Senior Apartments to present day.

- West: The west adjacent property was vacant of structures in 1911, with field crops present by 1936. By 1967, agricultural activities had ceased, and a power substation was present along with vacant fields. The west adjacent property remains developed as such to present day.

Regulatory Agency Database Records (Section 5.0)

The subject site was not listed in any environmental databases searched for this Assessment.

A few environmental database-listed facilities were identified within the American Society for Testing and Materials defined database search radii from the subject site. All are considered unlikely to have impacted the subject site.

Tier I Vapor Encroachment Screen (Section 6.0)

A vapor encroachment screening was completed for the subject property in accordance with ASTMs E 2600–10. Based on geology, hydrogeology, ground water flow direction, and other factors in combination with site conditions, historical site use, and environmental database research, it is our opinion that a vapor encroachment condition (VEC) can be ruled out because a VEC does not exist or is not likely to exist.

Findings (Section 7.0)

We have performed a Phase I Environmental Site Assessment in conformance with the scope and limitations of American Society for Testing and Materials Standard Practice E 1527 of 2080 Queen Avenue SE, Albany, Oregon 97322, the property. Any exceptions to, or deletions from, this practice are described in Section 8 of this report.

This assessment has identified no evidence of *recognized environmental conditions* in connection with the subject property, **except for the following:**

- Historical research has indicated that as early as 1948, the subject site may have been associated with the northeast adjacent property identified as 2110 Queen Avenue SE, based upon patterns of use observed in historical aerial photographs. Structures and/or large stored items appeared on site by 1955 and larger buildings were observed straddling the southeast property boundary by 1967. City directories identified previous tenants of potential environmental interest at 2110 Queen Avenue SE to include Bee-Hive Truck Rental Co. and Johnnies Fuel Service. Based on paths and driveways observed in historical aerial photographs leading from this northeast adjacent property to former structures on the subject site, activities associated with these tenants (including potential automotive repair/maintenance and/or fueling operations or storage) could have taken place on the subject site. As such, ENW recommends further investigation into the potential for historical automotive and fueling activities on site.

This assessment has identified no evidence of *historical recognized environmental conditions* in connection with the subject property.

This assessment has identified no evidence of *controlled recognized environmental conditions* in connection with the subject property.

Data Gaps (Section 8.0)

No significant data gaps were identified during this investigation.

1.0 Introduction

At the request of Linn-Benton Housing Authority (Client), this Phase I Environmental Site Assessment has been prepared by EVREN Northwest, Inc. (ENW) to assess environmental conditions arising from past and present uses at the property located at 2080 Queen Avenue SE in Albany, Oregon 97322 (subject property).

1.1 Authorization

Donna Holt, representative for the Client, authorized the scope of work on May 16, 2023. ENW understands this report will be used to assist in evaluating environmental issues and subject property conditions. This report was prepared for the exclusive use of the Client and its legal counsels.

1.2 Objective

The objective of this Assessment was to provide an independent, professional opinion regarding *recognized environmental conditions (RECs)*, as defined by the American Society for Testing and Materials (ASTM), associated with the subject property.

The term *recognized environmental conditions* is defined as the presence or likely presence of any hazardous substances or petroleum products in, on, or at a property: (1) due to any release to the environment; (2) under conditions indicative of a release to the environment; or, (3) under conditions that pose a material threat of a future release to the environment. *De minimis* conditions are not *recognized environmental conditions*. In addition, environmental conditions that in the past would have been considered a *recognized environmental condition*, but which may or may not be considered a *recognized environmental condition* currently, are identified as *historical recognized environmental conditions* or *controlled recognized environmental conditions* in this report. A Historical Recognized Environmental Condition (HREC) refers to a past release that has been remediated to below “residential” standards and given regulatory closure with no use restrictions. The HREC category is distinct from the Controlled Recognized Environmental Condition (CREC), which applies to sites that have received regulatory closure, but which are still subject to controls.

1.3 Scope

The Phase I Assessment was performed under the conditions of, and in accordance with, the guidelines outlined in ASTM E 1527-21. This standard, while subject to changes (as are all ASTM standards), is recognized as meeting the due diligence provisions of the federal statute [Comprehensive Environmental Response, Compensation, and Liability Act (CERCLA); 42 USC 9601(35) (B)] and the Oregon Revised Statutes (ORS) 465.255(2)(a) at the time this report was prepared. ASTM E 1527-21 satisfies the elements of the Environmental Protection Agency (EPA) All Appropriate Inquiry (AAI) rule, which establishes requirements that purchasers must meet to limit their environmental liability under CERCLA and qualify

for liability protections, including the “Innocent Purchaser”, “Bona Fide Prospective Purchaser”, and “Contiguous Property Owner” liability defenses that are provided by CERCLA.

In addition to satisfying the EPA AAI rule, the purpose of the Phase I Assessment is to document compliance with HUD Environmental Standards at 24 CFR 58.5(i)(2) and 50.3(i) in order to ensure that the property meets these requirements for the proposed HUD-assisted use.

Elements not included in ASTM E 1527-21 (e.g., identification, sampling, and analysis of asbestos, radon, lead paint, and lead in drinking water and/or wetlands; regulatory compliance; cultural and historic resources; indoor air quality and vapor intrusion including the potential presence of mold or other biological contaminants; industrial hygiene; health and safety; ecological resources; and endangered species) were also not included in our scope of services.

The Phase I ESA process is not a means of “finding everything there is to know about a property”. Rather, it is an effort to evaluate the environmental liabilities associated with a property based on reasonably available information (both oral and written) within the budget, schedule, and project-specific limitations, all in accordance with the EPA’s AAI rule.

The Phase I included the following components:

- A walk-through, reconnaissance-level visit of the subject site.
- Review of readily available historical aerial photographs, maps, and city directories to evaluate the subject site setting and history of land usage.
- Review of readily available regulatory databases and records pertaining to hazardous materials use, storage, handling, and disposal/release on the subject site and neighboring properties.
- Interview of current owner and/or other knowledgeable sources, if available.
- Evaluation of information gathered and preparation of this report.

Heather Caporaso, Senior Environmental Scientist for ENW, conducted the subject property walkthrough portion of the Phase I Environmental Site Assessment on May 31, 2023. Resumes for the environmental professionals involved in this assessment are included in Appendix A. References for information included in this Assessment report are included in Appendix B and photographs taken at the time of the assessment are included in Appendix C.

2.0 Site Location and Environmental Setting

2.1 Location and Legal Description

The site is composed of the northern portion of one tax lot in Albany, Linn County, Oregon (Figures 1 and 2). The subject property location and legal description are further summarized in Table 2-1 below.

Table 2-1. Property Identification

Situs	County Identification	Tax Lot	Current Occupancy/Use	Owner	Size (acres)
2080 Queen Avenue SE	110573	11S03W08DB 06000	Vacant	LBHA-Clayton Meadows LLC	2.74*

*The subject site comprises the northern approximately 0.6 acres of the parent parcel

2.2 Site and Vicinity Description

The subject property is located at the southeast corner of the intersection of Queen Avenue SE and Multnomah NE Boulevard in Albany, Oregon. The subject property is irregular in shape, measures approximately 0.6 acres and is currently occupied by a vacant field. A more detailed description of the site development is presented in Section 3.0. A site plan showing primary features of the site is presented as Figure 3.

2.3 Surrounding Properties

The vicinity of the subject property is developed with residential and commercial properties. Adjoining and nearby surrounding properties are presented in Table 2-2.

Table 2-2. Surrounding Properties

Direction	Description
North	Queen Avenue SE; single-family residential
East	Single-family residential
South	Multi-family residential
West	Multnomah NE Boulevard; Pacific Power substation

2.4 Topography

The subject site is located within the U.S. Geological Survey (USGS) Tangent, OR 7.5-minute quadrangle, at an approximate elevation of 227 feet above mean sea level (see Figure 1). The subject property is generally level, and the surrounding areas slope gently to the northwest.

2.5 Geologic Setting

The subject site is located in the central Willamette Valley of western Oregon. The Willamette Valley is a lowland between the Cascade Range to the east and the Coast Range to the west. The erosional and depositional alluvial processes of the Willamette River and its tributary streams have modified the structural depression of the basin. The Willamette River Basin is floored by a blanket of sediments locally exceeding 100 feet thick.

Geologic mapping of this portion of the Willamette Valley shows the site is located primarily on the main body of fine-grained Missoula Flood deposits (Qff₂),¹ which were emplaced by late Pleistocene catastrophic floods (Missoula Floods) that were impounded within the Willamette Basin. These flood sediments are composed of stratified silt and clay with minor sand. Rhythmic bedding, with up to 40 individual beds between 0.1- and 1.0-meter-thick, are found in many sections. Thickness of these sediments is sufficient to obscure previous topography. This unit is commonly capped by up to 2.0 meters of alluvium, colluvium and less, depending on location. The subject property appears to be close to the mapped contact of Qff₂ with sand and gravel that postdates Missoula Floods (Qg₁), which are alluvial sand and gravel deposited in broad braidplains within Willamette Valley and form planar to slightly undulating terraces 0 to 15 m (50 feet) above the modern floodplain.¹

During the past 10 years, various federal and state agencies and academic specialists have performed earthquake studies in the Pacific Northwest. Oregon is located at the western edge of the North American plate, and western Oregon may experience seismic events originating from shallow moderate-size crustal earthquakes, deeper and larger “Benioff Zone” earthquakes, and subduction zone “megaquakes” along the plate margin off the Oregon and Washington coast. The Oregon Department of Geology and Mineral Industries (ODOGAMI) has released a series of earthquake hazard maps for Oregon. The agency’s hazard maps indicate that peak ground acceleration 26% that of gravity may be experienced in this area, for an event with 5% chance of occurrence within 50-year period.² The predicted acceleration is capable of producing slight damage in specially designed structures, moderate damage in ordinary structures and considerable damage in poorly built structures. According to Oregon Department of Geology and Mineral Industries’ (ODOT’s) Oregon HazVu: Statewide Geohazards Viewer, the subject site is in a high earthquake liquefaction (soft soil) hazard area, which suggests that the site is in an area underlain by soils that when saturated are highly susceptible to liquefaction if a strong earthquake were to occur. Liquefied soils lose their ability to support overlying soil layers and structures causing buildings to sink and tilt. The site is projected to fall in a zone of moderate relative potential seismic hazard.

2.6 Hydrogeologic Setting

2.6.1 Surface Water

The subject property is generally level and the vicinity slopes gently to the northwest. Consequently, surface drainage in the surrounding areas is expected to be directed northwest. There are no surface waters on the subject site. The nearest surface water is Periwinkle Creek, located approximately 800 feet to the southwest of the site.

The subject site is located outside both the 100-year and 500-year flood plains per the Federal Emergency Management Agency. The National Wetland Inventory referenced by Environmental Data Resources, Inc. (EDR), of Southport, Connecticut, suggests that no wetlands are present on the subject site.

¹ O’Connor J.E. and Others, 2001, Geologic Map of Quaternary Units in the Willamette Valley, Oregon: U.S. Geological Survey Professional Paper 1620, maps (1:250,000).

² Madin, I.P. and Mabey, M.A., 1996, Earthquake Hazard Maps for Oregon: Oregon Department of Geology and Mineral Industries, General Map Series GMS-100.

2.6.2 Ground Water

ENW accessed the State of Oregon Water Resources Department (OWRD) online Well Log Query to determine ground water conditions at the subject site and for well logs pertaining to the subject site. No well log records pertaining to the subject site were found. According to well logs in the vicinity of the site, depth to ground water in the area of the subject site is expected to be approximately eight feet below ground surface.

For the purposes of this report, it is assumed that shallow ground water flow generally mimics surface water flow (i.e. from topographic highs to lows). However, multiple factors can affect the direction of ground-water flow in subsurface layers including, but not limited to, sediment/rock type, subsurface utility lines, buried river valleys, and stream beds, folds, fractures, and faults. The direction of ground water flow in the subject area is generally expected to be to the northwest, based on the local and regional topography.

3.0 Site Reconnaissance

ENW performed the field inspection described in this section on May 31, 2023. The site reconnaissance survey was performed by Heather Caporaso. Observations during the site reconnaissance are summarized below.

3.1 Observations

At the time of site reconnaissance, the subject site was vacant of structures and was mostly occupied by a maintained grass field. The site was noted to have raised grading, with slight slopes to the west, north, and northeast. Several flagged markers were observed on the western portion of the site and a concrete slab was noted in the northwest. Remnants of a paved driveway were present in the northeast along with some thick blackberry growth and scattered household refuse. A pad-mounted electrical transformer was observed in the southwest corner of the site.

3.1.1 Utilities

The following utility connections were observed or reported to be present at the subject site:

Electricity: none (Pacific Power connection available)

Natural Gas: none (NW Natural Gas connection available)

Water: none (municipal water connection available)

Sewer: none (municipal sewer connection available)

Heating/Cooling: none

3.2 Interviews

Donna Holt, representative of the Client, completed a user questionnaire provided by ENW for the subject site on June 20, 2023. The representative stated to have not checked for, and not be aware of, any environmental liens or activity and use limitations in place at the subject site. They stated to have no

specialized knowledge that might indicate past or present use of hazardous substances on site. The representative reported that the purchase price is not significantly below fair market value. They added that they do not know of obvious indicators of possible impacts on or near the site.

Donna Holt, on behalf of the property owner, completed an environmental questionnaire provided by ENW for the subject site on June 20, 2023. They responded “No” or “Unknown” to all other questions. The representative noted that an old survey of the property indicated a well on site, though verification is needed.

3.3 Hazardous Substances and Wastes

During the site reconnaissance, the subject property was assessed for signs of storage, use or disposal of hazardous substances. The assessment consisted of noting evidence (e.g. drums, unusual vegetation patterns, staining) indicating that hazardous substances are currently or were previously located on the subject property.

- No hazardous substances or wastes were observed during site reconnaissance.

3.4 Storage Tanks

3.4.1 Underground Storage Tanks (USTs)

The subject property was inspected for evidence of underground storage tank (UST) systems by inspecting exterior and interior areas for fill ports, vent piping, evidence of dispensing equipment or ancillary containment, and patches in pavement where USTs may have been removed previously.

- No evidence of USTs was observed on site during the site reconnaissance.
- No records of USTs at the subject site were found during preparation of this report. However, based on historical records, it appears the site may have been associated with the northeast adjacent property when this adjacent property was occupied by Bee-Hive Truck Rental Co, Johnnies Fuel Service. See Section 4.3.2.

3.4.2 Above Ground Storage Tanks (ASTs)

The subject property was inspected for evidence of above-ground storage tanks (ASTs; e.g. concrete foundations, saddles, pedestals, or steel support structures).

- No evidence of ASTs was observed on site during the site reconnaissance.

3.4.3 In-Ground Hydraulic Equipment

The subject property was inspected for evidence of in-ground hydraulic equipment (e.g. hydraulic elevators or lifts that have hydraulic fluid-containing reservoirs or jacks below ground surface).

- No evidence of in-ground hydraulic equipment was observed on site.

3.5 Solid Waste Disposal

Solid waste is not currently generated on site. Some solid waste was observed discarded on site.

3.6 Polychlorinated Biphenyls (PCBs)

The subject property was inspected for the presence of liquid-cooled electrical units (e.g. transformers and capacitors) and major sources of hydraulic fluid (e.g. elevators and lifts). Such units are notable because they may be potential polychlorinated biphenyls (PCB) sources.

- A pad-mounted electrical transformer was observed in the southwest corner of the site and appeared in good condition. Should this transformer fail in the future, the local electricity provider should be immediately notified.

3.7 Water, Wastewater, and Stormwater Discharge

Storm water on site infiltrates the ground surface.

3.7.1 Discharge Sources

Evidence of industrial, process or other discharge sources was not observed at the subject property.

3.7.2 Oil/Water Separators, Clarifiers, Sumps, and Trenches

The subject property was inspected for evidence of oil/water separators, clarifiers, sumps and trenches (e.g. hatches, manholes, and patches on the floor slabs). Although not regulated as USTs, these features can be of concern due to the potential for leaks into the subsurface.

- No evidence of oil/water separators, clarifiers, sumps, or trenches was observed during the assessment.

3.7.3 Sanitary Systems

The subject property was inspected for evidence of current or former septic systems (e.g. clean out manhole, records, and interviews).

- No evidence of septic systems was observed on site.

3.8 Wells

The subject property was inspected for evidence of wells (e.g. potable supply, irrigation, monitoring, extraction, dry, injection).

- No evidence of wells was observed on site during site reconnaissance.
- A representative for the property owner noted that an old survey of the property indicated a well on site, though verification is needed. Should this well no longer be in use or planned for use, it should be properly decommissioned according to applicable regulations.

3.9 Non-Scope Considerations

ASTM guidance states that environmental issues or conditions that parties may wish to assess in connection with commercial real estate but that are outside the scope of the E 1527-21 guidance document are called *Non-Scope Considerations*. Non-Scope Considerations also include those substances in quantities and under conditions that may lead to contamination of the property or of nearby properties

but which are not included in CERCLA's [the Comprehensive Environmental Response, Compensation, and Liability Act of 1980] definition of hazardous substances, or do not otherwise present potential CERCLA liability. *There is no requirement for an assessor to inquire into non-scope considerations in connection with an environmental site assessment.* Specifically included in non-scope considerations are the following: asbestos-containing materials, radon, lead-based paint, lead in drinking water, wetlands, regulatory compliance, cultural and historical resources, industrial hygiene, health and safety, ecological resources, endangered species, indoor air quality, high voltage power-lines, and emerging contaminants such as polyfluoroalkyl substances (PFAS).

ENW advises the following in regards to certain non-scope considerations.

3.9.1 Asbestos

Asbestos-containing building materials (ACBMs) were not assessed as part of this assessment. OSHA rules presume that building products installed before 1981 contain asbestos (such products are defined as presumed asbestos-containing materials or PACMs). Because there are currently no buildings on site, ACBMs are not expected to be present at the subject property.

3.9.2 Lead-Based Paint

Lead-based paint (LBP) was not surveyed as part of this assessment. Because there are currently no buildings on site, LBP is not expected to be present at the subject property.

3.9.3 Radon

In 1993, the EPA's Office of Radiation and Indoor Air, in conjunction with the USGS, studied radon found in indoor air of homes. The study determined that Linn County is in Radon Zone 3. Zone 3 areas are predicted to have an average indoor radon screening potential of less than 2-pCi/L (picoCuries/Liter), which is lower than the EPA action level of 4-pCi/L.

Only radon testing at an individual site can confirm radon levels to be below EPA action levels.

3.9.4 Mold

Some varieties of molds have been demonstrated to have toxic properties, especially to those human receptors that appear to have higher sensitivity. No mold growth was observed on site during the site reconnaissance.

3.9.5 Perfluorooctyl and Polyfluoroalkyl Substances

Perfluorooctyl sulfonate (PFOS) and polyfluoroalkyl substances (PFAS) are considered emerging contaminants, as they are continually undergoing research by the EPA. PFOS/PFAS are persistent and widely used chemicals that have been found in various medias as well as in the blood of humans and animals worldwide. PFOS/PFAS have been known to be used in various products such as firefighting suppressant, nonstick cookware, waterproof material, and metal finishing. Based upon current and historical usage of the subject site, the subject property is not expected to have been impacted by PFAS and PFOS.

4.0 Site History

4.1 Agency Contacts

4.1.1 Building Department

ENW contacted Linn County Planning and Building Department and Albany Community Development to obtain historical building permits for the subject property. Several records were reviewed however, none were of potential environmental significance.

4.1.2 Fire and Health Departments

ENW reviewed the Oregon State Fire Marshal's (OSFM) databases for incidents and hazmat response.

- The subject property address was not listed in any of the OSFM databases.

ENW accessed the US Drug Enforcement Agency's online Clandestine Lab Records for information related to drug labs at the subject site.

- No records pertaining to the subject site were found.

ENW contacted Linn County Environmental Health Services for records relating to cesspools or septic tanks at the subject site.

- No records of septic tanks or cesspools pertaining to the subject site were found.

Additionally, ENW contacted the Albany Fire Department for information pertaining to hazardous substance spill incidents, fire department responses, and USTs and ASTs at the subject site.

- They reported to not have records of ASTs or USTs for the subject site.
- They reported to not have records of fire department responses or hazardous substance spill incidents on site.

4.1.3 Oregon Department of Environmental Quality

The Oregon Department of Environmental Quality (ODEQ)-Northwest Region maintains the Facility Profiler-Lite Interactive Database, GIS mapping application showing which of ODEQ's programs are active at given locations.

- The subject site was not listed in any ODEQ programs tracked by the Facility Profiler-Lite.
- A public records request submitted to ODEQ did not result in the identification of any environmental records pertaining to the subject site.

4.1.4 Linn County Assessor's Office

ENW contacted the Linn County Assessor's Office to obtain ownership records for the subject site (Appendix D). Based on this research, the subject site is currently owned by LBHA-Clayton Meadows LLC.

- The Assessor's Jacket was obtained and did not contain any information of environmental significance.

4.2 Environmental Lien Report

The Client did not provide any information regarding environmental liens or activity and use limitations in place at the subject site.

An Environmental Lien and Activity and Use search was requested from EDR for the subject property (Appendix D). According to EDR, title to the subject property is vested in LBHA-Clayton Meadows LLC through Warranty Deed executed December 4, 2017. Title was received from Clayton Meadows Apartments Limited Partnership.

- No records of environmental liens or activity and use limitations in place at the subject site were found.

4.3 Standard Historical Resources

The following standard historical resources were reviewed by ENW to assess subject site and adjoining property development and use history:

Aerial Photographs. Regional aerial photographs for 1936, 1948, 1955, 1967, 1976, 1980, 1982, 1994, 2000, 2006, 2009, 2012, 2016, 2020 and 2022 were obtained from EDR and Google Earth for this assessment. Aerial photographs reviewed for this assessment are presented in Appendix E.

Topographic Maps. Historical topographic maps include symbols that represent such features as streets, buildings, streams, vegetation, infrastructure, and legal boundaries. The maps are regularly refined to better relate area conditions and cultural changes. Therefore, historical topographic maps may be of use in understanding a site's history. Topographic Maps were reviewed for the following years: 1911/1912, 1916, 1944, 1957, 1969/1970, 1975, 1976, 1986, 2014, 2017, and 2020. Topographic maps reviewed for this assessment are presented in Appendix F.

Sanborn Fire Insurance Maps. ENW requested historical Sanborn Fire Insurance Maps from EDR for the subject property and immediate surrounding areas. Sanborn Map coverage for was unavailable for the subject site and vicinity. The Sanborn Map report is present in Appendix G.

City Directories. ENW requested an historical city directory search for the subject site and surrounding areas from EDR. The city directories were reviewed at least in 5-year intervals, if available, and spanned the years 1958 through 2017. The EDR City Directory Report is presented in Appendix H.

4.3.1 Summary – Subject Site

The following is a summary of the subject site as interpreted from aerial photographs, topographic maps, Sanborn Fire Insurance Maps, and city directory search:

Year	Observation	Source
1911 through 1916	The subject site is vacant of structures and features.	Topographic Maps
1936	The subject site remains vacant of structures and is developed agriculturally as part of a larger field used for the cultivation of field crops.	Aerial Photographs, Topographic Maps
1948 through 1964	Agricultural activities have ceased and disturbed ground surfaces are observed. By 1955, several smaller structures and/or stored items are observed throughout the site, which are possibly associated with the northeast adjacent property, 2110 Queen Avenue SE. A looped driveway also traverses through the site and the northeast adjacent property. City directories in 1958 identified tenants of 2110 Queen Avenue SE to include Bee-Hive Truck Rental Co, Johnnies Fuel Service, and a single-family residence, and by 1964, tenants were identified as Albany Construction Inc and a single-family residence.	Aerial Photographs, Topographic Maps, City Directories
1967 through 1980	Two larger structures are observed on or adjacent to the southeast site margin and smaller structures or stored items remain. Tenants under 2110 Queen Avenue SE remain as Albany Construction Inc and a residence.	Aerial Photographs, Topographic Maps, City Directories
1982 through 2000	Several of the small structures and stored items have been removed and by 2000, the larger southeast structures no longer appear. City directories identify only a single-family residence at 2110 Queen Avenue SE.	Aerial Photographs, Topographic Maps, City Directories
2006 through 2022	All items and structures have been removed from the site and the subject property is occupied by a grass field. The parent address of the subject site, 2080 Queen Avenue SE, was identified in city directories as a multi-family residence and Clayton Meadows Senior Apartments, which pertains to the south adjacent property. The subject site remains occupied by a vacant field to present day.	Aerial Photographs, Topographic Maps, City Directories

4.3.2 Summary – Adjoining Sites

The following is a summary of the adjoining sites as interpreted from aerial photographs, topographic maps, Sanborn Fire Insurance Maps, and city directory search:

Year	Observation	Source
1911 through 1916	All adjacent areas are vacant of structures and features.	Topographic Maps
1936 through 1948	<p>North: Agriculturally developed for the cultivation of field crops and a single-family residence.</p> <p>East: Agriculturally developed for the cultivation of field crops. By 1948, a single-family residence was present to the northeast. A driveway was also noted to loop around this property and through eastern portions of the subject site.</p> <p>South: Agriculturally developed for the cultivation of field crops. By 1948, agricultural activities ceased, and disturbed ground surfaces were observed.</p> <p>West: Agriculturally developed for the cultivation of field crops.</p>	Aerial Photographs, Topographic Maps
1955 through 2021	<p>North: Agricultural activities have ceased, and several additional single-family residences were added.</p> <p>East: Tenants of the northeast adjacent property were identified in city directories as Bee-Hive Truck Rental Co., Johnnies Fuel Service, and Albany Construction Inc., as well as a residence. A single-family residence was added further northeast. By 1967, agricultural activities ceased, and an additional single-family residence was present to the southeast.</p> <p>South: By 1967, several structures were present and possibly extend onto the subject site. By 1982, additional structures and/or stored items were added. By 2000, all previous structures were removed and grading activities were observed. By 2006, a multi-family residence, identified as Clayton Meadows Senior Apartments, was constructed.</p> <p>West: By 1967, agricultural activities ceased and a power substation was constructed.</p>	Aerial Photographs, Topographic Maps, City Directories

4.4 Previous Environmental Reports or Documents

4.4.1 Clayton Meadows Apartments Limited Partnership, CRC Environmental Review Checklist, 27 February 1998.

An environmental review checklist was performed for the subject site and the south adjacent property under the parent address of 2080 Queen Avenue SE and was prepared by Clayton Meadows Apartments Limited Partnership. The checklist did not identify any indicators of potential environmental concerns at the subject site or south adjacent property.

4.4.2 Transpacific Environmental Services, Ltd., Phase I Environmental Site Assessment, 2080 Queen Avenue SE, Albany, Oregon, 27 October 1999.

In October 1999, Transpacific Environmental Services, Ltd., performed a Phase I ESA on the subject site, that also included the south adjacent property. No recognized environmental conditions or potential environmental concerns were identified in the report.

4.4.3 Alder Geotechnical Services, Geotechnical Investigation for the Proposed Clayton Meadows Senior Apartments, 2080 Queen Avenue SE, Albany, Oregon, 22 November 1999.

In November 1999, Alder Geotechnical Services performed a geotechnical investigation of the south adjacent property to prepare for the construction of the current multi-family residence. Geotechnical soil borings were not advanced on the subject site; however, the site was included in the general assessment. A site plan identified a potential abandoned well in the southwest of the site and graveled and paved areas were located in the eastern half of the site, along with portions of a concrete slab associated with a former building. Soils of the south adjacent property were not identified as containing any undocumented fill and no issues of potential environmental concern were noted in the report.

4.5 Historical Summary of Subject Site and Adjacent Properties

Historical research has indicated that by 1911, the subject site was vacant. By 1936, the subject property was developed as part of a larger agricultural field used for the cultivation of field crops. By 1948, agricultural activities ceased and by 1955, several small structures and/or stored items appeared on site and appear to be associated with the northeast adjacent property, 2110 Queen Avenue SE. City directories identified tenants at this address to include Bee-Hive Truck Rental Co, Johnnies Fuel Service, and a single-family residence in 1958, with later tenants identified as Albany Construction Inc. and residential. By 1967, two larger structures were present on or adjacent to the southeast site margin and Albany Construction Inc. remained a tenant. By 1982, several of the small structures and stored items were removed and by 2000, the larger southeast structures no longer appeared. At this time, city directories identified only residential use of 2110 Queen Avenue SE, which continues to present day. The subject site's parent address, 2080 Queen Avenue SE, has been associated with a multi-family residence located in the southern portion of the parent tax lot from 2000 to present day. By 2006, all items and structures had been removed from the site and the subject property has remained a vacant grass field to present day.

A Phase I ESA dated 1999 under the address 2080 Queen Avenue SE was performed on the subject site, as well as the northeast and south adjacent properties. No recognized environmental conditions were identified.

Farming practices involving use of regulated agricultural chemicals such as organochlorine pesticides and herbicides can pose an environmental concern under conditions of intense usage, spillage, mixing, or handling. Based on a review of historical aerial photographs, it appears agricultural operations were limited to “low cash” type crops such as grasses, wheat, or hay, crops that are not normally associated with heavy use of these chemicals. No evidence of improper use of pesticide and/or herbicide use was identified at the property. Based on available information, pesticides and/or herbicides, if used at the subject property, are not considered a significant environmental concern.

Additionally, historical research has indicated the following about adjacent properties:

- North: The north adjacent property was vacant of structures in 1911. By 1936, field crops and a single-family residence were present, with additional residences added by 1955 after agricultural activities appear to have ceased. By 2000, northern areas were redeveloped with additional single-family residences, with a multi-family residence added by 2022. The north adjacent property has remained developed residentially to present day.
- East: The east adjacent property was vacant of structures in 1911, with field crops present by 1936. By 1948, a single-family residence identified as 2110 Queen Ave SE was present to the northeast, former tenants of which include Bee-Hive Truck Rental Co, Johnnies Fuel Service, Albany Construction Inc, and residential use. A driveway was also noted to loop around this property and through eastern portions of the subject site. By 1955, a single-family residence was added further northeast. By 1967, agricultural activities had ceased and an additional single-family residence was present to the southeast. The east adjacent properties remain developed with residences to present day.
- South: The south adjacent property was vacant of structures in 1911, with field crops present by 1936. By 1948, agricultural activities had ceased, and disturbed ground surfaces were observed. As early as 1967, several structures had been added, some of which possibly extended onto the southeast portion of the subject site. Based on patterns of use observed in aerial photographs, these structures were possibly associated with the northeast adjacent property, listed under the address of 2110 Queen Avenue SE which tenants of which included Bee-Hive Truck Rental Co., Johnnies Fuel Service, and Albany Construction Inc. By 1982, additional structures or stored items had been added and by 2000, all previous structures and items had been removed with grading activities present. By 2006, a multi-family residence had been constructed which has been present and identified as Clayton Meadows Senior Apartments to present day.
- West: The west adjacent property was vacant of structures in 1911, with field crops present by 1936. By 1967, agricultural activities had ceased, and a power substation was present along with vacant fields. The west adjacent property remains developed as such to present day.

5.0 Regulatory Agency Records

During this investigation, ENW reviewed various published hazardous site lists and records to locate facilities within the suggested ASTM E 1527-21 search radii that could pose an environmental threat to the site. ENW utilized the service of EDR for the most currently available information. The accuracy of the information provided by EDR is constrained by the limits of care and professional skill exercised by EDR and its sources. The list of federal and state databases accessed by EDR satisfies ASTM Standards and is provided in Appendix I. Included is a digitized map showing the keyed location of mapped sites listed in the searched databases. The keyed locations are identified and described in Appendix I, the printout of the database search. Page numbers listed by the site names in the text below indicate the page location of the database record for that site in Appendix I. The results of the review are summarized in the following subsections.

Table 5-1. State and Federal Database Listings

Database	Search Radius (mile)	Subject Property	Adjacent Properties	Properties of Concern
Federal NPL or Delisted NPL	1.00	N	N	N
Federal CERCLIS	0.50	N	N	N
Federal CERCLIS-NFRAP	0.50	N	N	N
Federal CORRACTS	1.00	N	N	N
Federal RCRA-TSDF	0.50	N	N	N
Federal RCRA Generators Site (LQG, SQG, CESQG, NonGen/NLR)	0.25	N	N	N
Federal IC/EC	Subject Site	N	N	N
Federal ERNS	Subject Site	N	N	N
State/Tribal Equivalent NPL	1.00	N	N	N
State/Tribal Equivalent CERCLIS	1.00	N	N	N
State/Tribal Equivalent Landfill/Solid Waste Disposal	0.50	N	N	N
State/Tribal Registered Storage Tank (AST/UST)	0.25	N	N	N
State/Tribal Leaking Underground Storage Tank	0.50	N	N	N
State/Tribal IC/EC	Subject Site	N	N	N
State/Tribal Voluntary Cleanup	0.50	N	N	N
State/Tribal Spills	0.50	N	N	N
Federal Brownfields	0.50	N	N	N
State Brownfields	0.50	N	N	N
EDR US Historical Auto Station	0.125	N	N	N
EDR US Historical Cleaners	0.125	N	N	N

5.1 Subject Site Listings

The subject site was not identified in any environmental databases accessed by EDR for this assessment.

5.2 Adjacent Property Listings

No adjacent properties were identified in the environmental databases accessed by EDR for this assessment.

5.3 Additional Properties of Potential Concern

No properties of concern were identified within the ASTM search radii for the databases searched by EDR for this Assessment.

5.4 Unmapped Properties

There were three unmapped facilities listed in the Radius Report from EDR. Based on a review of location and/or regulatory history, these unmapped facilities are considered unlikely to impact the subject site.

6.0 Tier 1 Vapor Encroachment Screen

In June 2010, ASTM International released a new guidance document entitled “Standard Guide for Vapor Encroachment Screening on Property Involved in Real Estate Transactions” [Designation E 2600–10]. The purpose of the guidance is to provide practical guidance and a useful process for conducting a Vapor Encroachment Screen (VES). It should be emphasized that the VES is neither a requirement nor an element of a Practice E1527 Phase I Environmental Site Assessment, or of an AAI assessment of the US Environmental Protection Agency. The VES provides a multi-tier screening protocol for assessing the potential for vapor intrusion of hazardous substances into buildings located on a property being evaluated for a potential real estate transaction, with the purpose of identifying *Vapor Encroachment Conditions (VECs)*, defined as the presence or likely presence of Chemicals of Concern (COCs) vapors in the subsurface of a target property caused by the release of hazardous vapors from contaminated soil or ground water.

Vapor intrusion occurs when chemicals migrate into a building, usually from volatilization of chemicals in soil or groundwater beneath the building. The ultimate source of the hazardous materials may also include offsite locations if dissolved within or floating on groundwater or by soil gas migration. ASTM E2600-10 recognizes that petroleum hydrocarbon COCs (e.g., gasoline, diesel, kerosene, jet fuel) are a subset of COCs that have the propensity for rapid degradation in the presence of oxidizing conditions. Vapor intrusion is a concern because chemical concentrations have been detected in buildings at levels that pose a health risk. The Tier 1 VES process is very conservative and results in one of four findings:

- 1) a VEC exists,
- 2) a VEC likely exists,
- 3) a VEC cannot be ruled out, or
- 4) a VEC can be ruled out because a VEC does not exist or is not likely to exist.

6.1 Findings

A review of regulatory database records indicates no facilities of concern are located within the ASTM 2600-10 *approximate minimum search distance* from the subject property. A copy of the EDR Vapor Encroachment Screen is included in Appendix J.

6.2 Opinion

Based on available information gathered from the findings of this Vapor Encroachment Screening and the distances mapped sites are from the subject site, it is the opinion of ENW that a VEC can be ruled out because a VEC does not exist or is not likely to exist.

7.0 Findings and Opinions

We have performed a Phase I Environmental Site Assessment in conformance with the scope and limitations of ASTM Practice E-1527-21 of the property located at 2080 Queen Avenue SE in Albany, Oregon 97322, the “subject property”. Any exceptions to, or deletions from, this practice are described in Section 8.0 of this report.

- The subject site consists of the northern portion of one tax lot located at the southeast corner of the intersection of Queen Avenue SE and Multnomah NE Boulevard in Albany, Oregon. The subject site is currently vacant.
- The subject property is general level, and the surrounding areas slope gently to the northwest. There are no surface waters on site. The nearest surface water is Periwinkle Creek, located approximately 800 feet to the southwest of the site. Ground water beneath the subject site is expected to be approximately eight feet below ground surface, and the direction of ground water flow in the subject area is generally expected to be to the northwest, based on the local and regional topography.
- A site reconnaissance was performed at the subject property on May 31, 2023. At the time of site reconnaissance, the subject site was vacant of structures and was mostly occupied by a maintained grass field. The site was noted to have raised grading, with slight slopes to the west, north, and northeast. Several flagged markers were observed on the western portion of the site and a concrete slab was noted in the northwest. Remnants of a paved driveway were present in the northeast along with some thick blackberry growth and scattered household refuse.
- No hazardous materials were observed on site. No ground stains, discoloration, odors, distressed vegetation, or other indications of contaminant impacts were observed during the site visit. There was no physical evidence of any surface spillage, discharges, or emissions of toxic or regulated substances noted on-site at the time of the site reconnaissance.
- Historical research has indicated that by 1911, the subject site was vacant. By 1936, the subject property was developed as part of a larger agricultural field used for the cultivation of field crops. By 1948, agricultural activities ceased and by 1955, several small structures and/or stored items appeared on site and appear to be associated with the northeast adjacent property, 2110 Queen Avenue SE. City directories identified tenants at this address to include Bee-Hive Truck Rental Co, Johnnies Fuel Service, and a single-family residence in 1958, with later tenants identified as Albany Construction Inc. and residential. By 1967, two larger structures were present on or adjacent to the southeast site margin and Albany Construction Inc. remained a tenant. By 1982, several of the small structures and stored items were removed and by 2000, the larger southeast structures no longer appeared. At this time, city directories identified only residential use of 2110 Queen

Avenue SE, which continues to present day. The subject site's parent address, 2080 Queen Avenue SE, has been associated with a multi-family residence located in the southern portion of the parent tax lot from 2000 to present day. By 2006, all items and structures had been removed from the site and the subject property has remained a vacant grass field to present day.

- A Phase I ESA dated 1999 under the address 2080 Queen Avenue SE was performed on the subject site, as well as the northeast and south adjacent properties. No recognized environmental conditions were identified.
- Farming practices involving use of regulated agricultural chemicals such as organochlorine pesticides and herbicides can pose an environmental concern under conditions of intense usage, spillage, mixing, or handling. Based on a review of historical aerial photographs, it appears agricultural operations were limited to "low cash" type crops such as grasses, wheat, or hay, crops that are not normally associated with heavy use of these chemicals. No evidence of improper use of pesticide and/or herbicide use was identified at the property. Based on available information, pesticides and/or herbicides, if used at the subject property, are not considered a significant environmental concern.
- Additionally, historical research has indicated the following about adjacent properties:
 - North: The north adjacent property was vacant of structures in 1911. By 1936, field crops and a single-family residence were present, with additional residences added by 1955 after agricultural activities appear to have ceased. By 2000, northern areas were redeveloped with additional single-family residences, with a multi-family residence added by 2022. The north adjacent property has remained developed residentially to present day.
 - East: The east adjacent property was vacant of structures in 1911, with field crops present by 1936. By 1948, a single-family residence identified as 2110 Queen Ave SE was present to the northeast, former tenants of which include Bee-Hive Truck Rental Co, Johnnies Fuel Service, Albany Construction Inc, and residential use. A driveway was also noted to loop around this property and through eastern portions of the subject site. By 1955, a single-family residence was added further northeast. By 1967, agricultural activities had ceased and an additional single-family residence was present to the southeast. The east adjacent properties remain developed with residences to present day.
 - South: The south adjacent property was vacant of structures in 1911, with field crops present by 1936. By 1948, agricultural activities had ceased, and disturbed ground surfaces were observed. As early as 1967, several structures had been added, some of which possibly extended onto the southeast portion of the subject site. Based on patterns of use observed in aerial photographs, these structures were possibly associated with the northeast adjacent property, listed under the address of 2110 Queen Avenue SE which tenants of which included Bee-Hive Truck Rental Co., Johnnies Fuel Service, and Albany Construction Inc. By 1982, additional structures or stored items had been added and by 2000, all previous structures and items had been removed with grading activities present. By 2006, a multi-family residence had been constructed which has been present and identified as Clayton Meadows Senior Apartments to present day.

- West: The west adjacent property was vacant of structures in 1911, with field crops present by 1936. By 1967, agricultural activities had ceased and a power substation was present along with vacant fields. The west adjacent property remains developed as such to present day.
- The subject site was not listed in any environmental databases searched for this Assessment.
- A few environmental database-listed facilities were identified within the American Society for Testing and Materials defined database search radii from the subject site. All are considered unlikely to have impacted the subject site.
- A vapor encroachment screening was completed for the subject property in accordance with ASTMs E 2600–10. Based on geology, hydrogeology, ground water flow direction, and other factors in combination with site conditions, and environmental database research, it is our opinion that a vapor encroachment condition can be ruled out because a VEC does not exist or is not likely to exist.

We have performed a Phase I Environmental Site Assessment in conformance with the scope and limitations of ASTM Practice E 1527 of 2080 Queen Avenue SE, Albany, Oregon 97322, the property. Any exceptions to, or deletions from, this practice are described in Section 8 of this report.

This assessment has identified no evidence of *recognized environmental conditions* in connection with the subject property, **except for the following:**

- Historical research has indicated that as early as 1948, the subject site may have been associated with the northeast adjacent property identified as 2110 Queen Avenue SE, based upon patterns of use observed in historical aerial photographs. Structures and/or large stored items appeared on site by 1955 and larger buildings were observed straddling the southeast property boundary by 1967. City directories identified previous tenants of potential environmental interest at 2110 Queen Avenue SE to include Bee-Hive Truck Rental Co. and Johnnies Fuel Service. Based on paths and driveways observed in historical aerial photographs leading from this northeast adjacent property to former structures on the subject site, activities associated with these tenants (including potential automotive repair/maintenance and/or fueling operations or storage) could have taken place on the subject site. As such, ENW recommends further investigation into the potential for historical automotive and fueling activities on site.

This assessment has identified no evidence of *historical recognized environmental conditions* in connection with the subject property.

This assessment has identified no evidence of *controlled recognized environmental conditions* in connection with the subject property.

A copy of this report should be kept with the property records.

8.0 Data Gaps

The new EPA regulations state that all exceptions and variances (data gaps) from the ASTM Phase I Standard should be explicitly listed in the Phase I Environmental Site Assessment report. A data gap is defined as a lack or inability to obtain information required by this practice despite good faith efforts by

the environmental professional to gather such information. A significant data gap is defined as affecting the ability of the environmental professional to identify a *recognized environmental condition*. Exceptions and variances to the current report are listed below.

1. No records of the subject site prior to its initial development were found. Based on the historically residential and agricultural nature of the surrounding area, this does not constitute a significant data gap.
2. An environmental lien and activity and use limitations search was performed for the subject site and was searched back to the most recent title transfer. As this search did not go back to 1980, as required by ASTM 1527-21, this is considered a data gap. However, based on other obtainable information and current/historical use of the subject property, this is not considered a significant data gap.
3. No other variances from the ASTM Standard or significant data gaps were identified during preparation of this report.

9.0 Limitations

The scope of this report is limited to observations made during on-site work; interviews with knowledgeable sources; public agency personnel; contractors licensed in the State of Oregon and review of readily available published and unpublished reports and literature. Thus, these conclusions are based on information supplied by others as well as interpretations by qualified parties. ENW makes no warranties or guarantees as to the accuracy or completeness of information obtained from information provided or compiled by others. It is possible that information exists beyond the scope of this investigation. Additional information, which was not found or made available to ENW at the time of writing the report, may result in a modification of the conclusions and recommendations presented. This report is not a legal opinion. The services performed by ENW have been conducted in a manner consistent with the level of care ordinarily exercised by members of our profession currently practicing under similar conditions. No other warranty, expressed or implied, is made.

This report is based in part on a field site reconnaissance conducted on May 31, 2023. This field reconnaissance involved a visual assessment of accessible areas of the property. The visual assessment did not involve detailed observation of onsite building interiors, construction, utilities, or obscured or hidden conditions or materials. Interior observations were limited to general observations of walls, ceilings, and floors. Some closets may be viewed where considered useful for the assessment, but generally drawers, containers, and lockers will not be assessed. In some assessments, because of a large number of commercial/residential units, visual assessment of representative areas/features must be conducted to perform the work in a timely and cost-effective manner.

The focus of the Assessment does not extend to the presence of the following conditions unless they were the express concerns of contacted personnel, report and literature authors or the work scope.

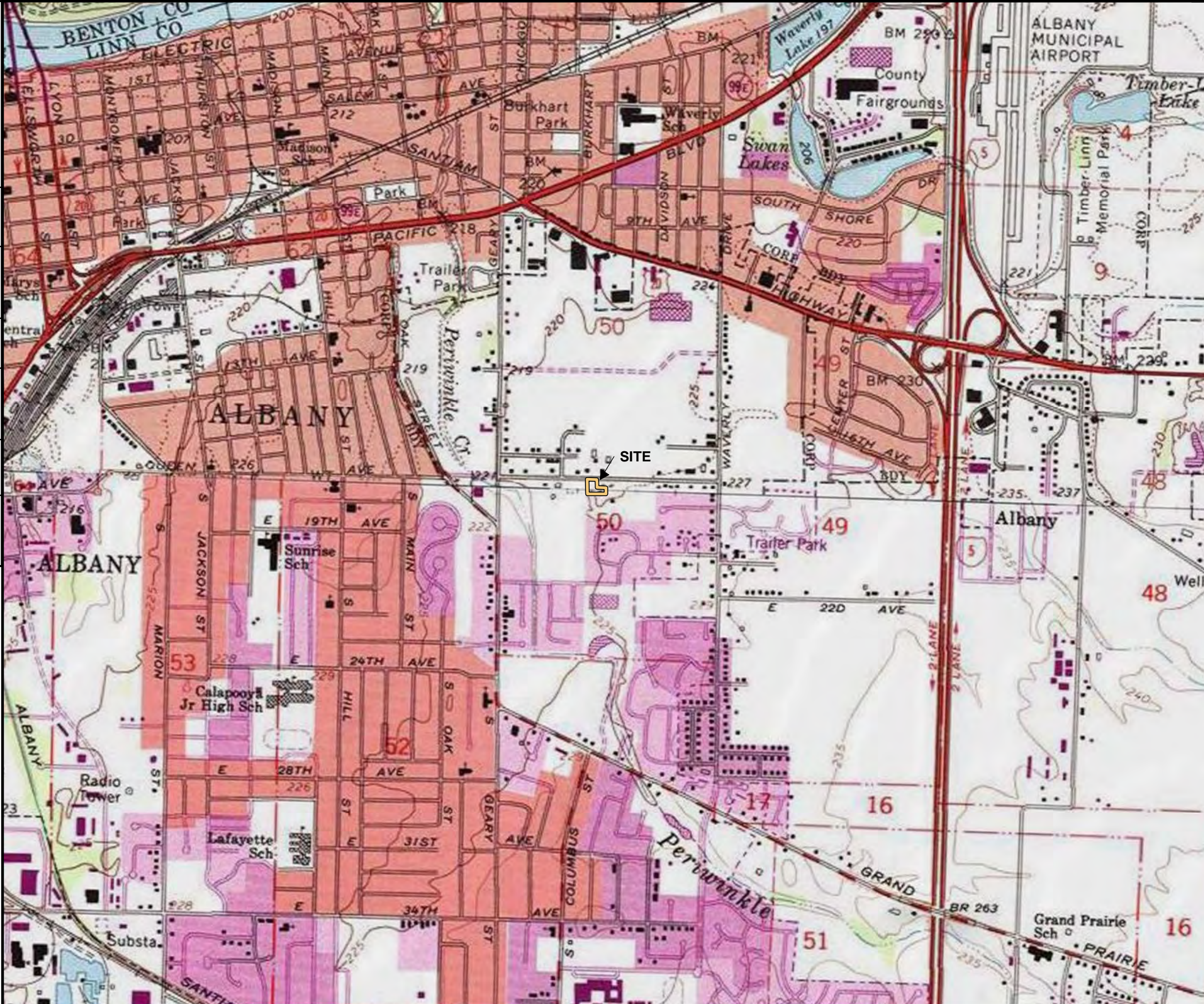
1. Naturally occurring toxic or hazardous substances in the subsurface soils, geology and water
2. Toxicity of substances common in current habitable environments, such as stored chemicals, products, building materials and consumables,

3. Contaminants or contaminant concentrations that are not a concern now but may be under future regulatory standards.
4. We are unable to predict events that may occur after our site visit, such as illegal dumping or accidental spillage.

There is no practice that is thorough enough to absolutely identify the presence of all hazardous substances that may be present at a given site. ENW's investigation shall not be construed as a guaranteed absence of such materials.

This report is considered confidential and privileged information which was prepared for the sole and exclusive use and information of the Client. We have enjoyed working with you on this project and look forward to assisting you in the near future.

DRAWN BY H. ROMER 5/31/2023
 CHECKED BY T. BENNETT 5/31/2023
 APPROVED BY L. GREEN 5/31/2023
 DRAWING NUMBER 732-23002(V01)



LEGEND:
 SUBJECT PROPERTY BOUNDARY

NOTES:
 1. BASE MAP DEVELOPED BY THE USGS (ALBANY, 1:24000, 2013)

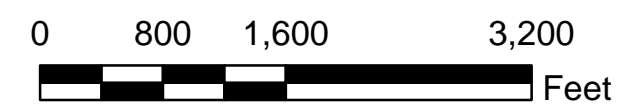
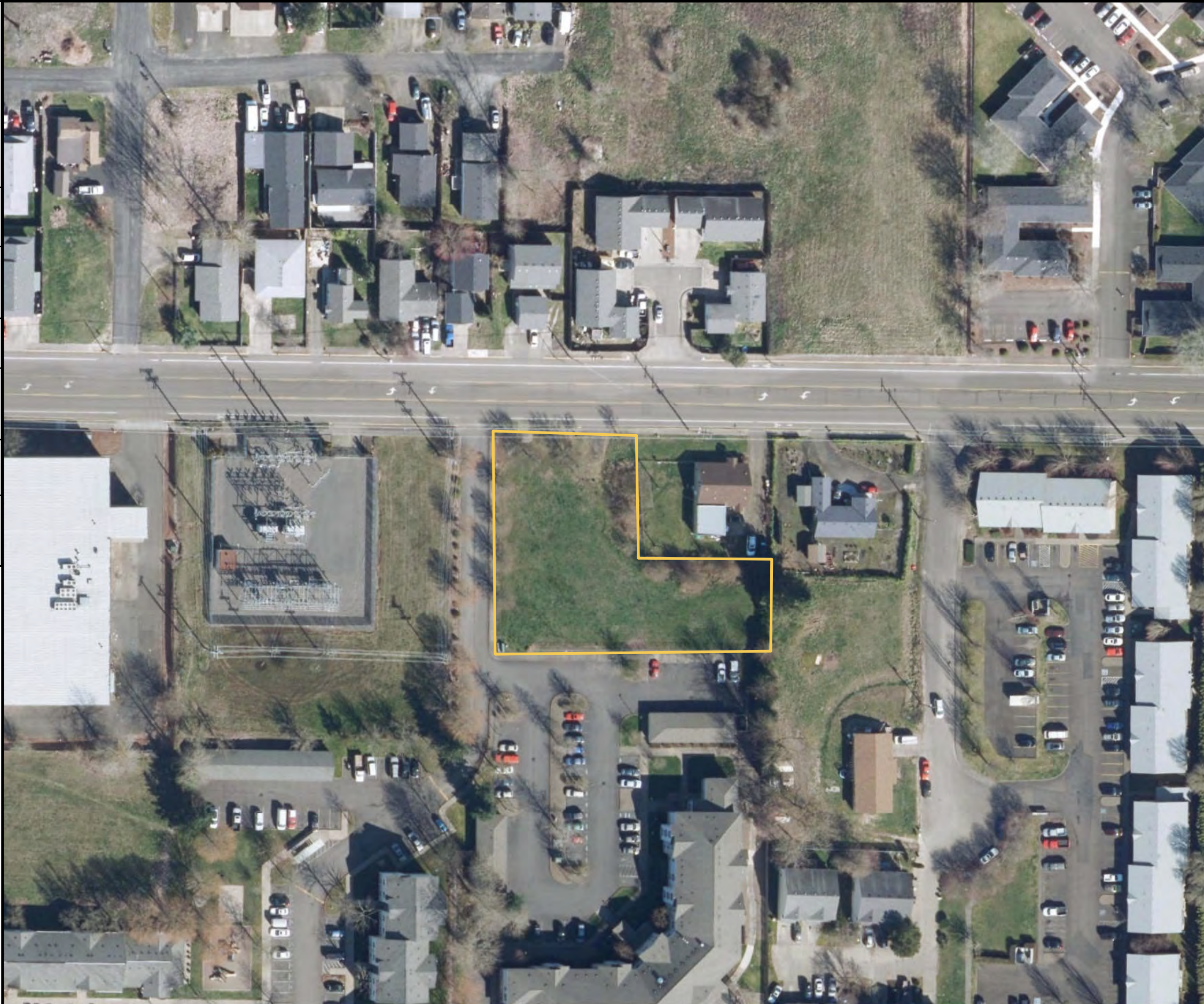



FIGURE 1
SITE VICINITY MAP
FUTURE QUEEN AVE APARTMENTS
2080 QUEEN AVE SE
ALBANY, OREGON

DRAWN BY	CHECKED BY	APPROVED BY	DRAWING NUMBER
H. ROMER	T. BENNETT	L. GREEN	732-23002(V01)
5/31/2023	5/31/2023	5/31/2023	



LEGEND:

SUBJECT PROPERTY BOUNDARY

NOTES:

1. BASE MAP DEVELOPED FROM AN AERIAL PHOTOGRAPH DATED 2021.



FIGURE 2

AERIAL PHOTO MAP

FUTURE QUEEN AVE APARTMENTS

2080 QUEEN AVE SE

ALBANY, OREGON

732-23002(V01)
 DRAWING NUMBER
 APPROVED BY L. GREEN 6/23/2023
 CHECKED BY T. BENNETT 6/23/2023
 DRAWN BY H. ROMER 6/23/2023



- LEGEND:**
- SUBJECT PROPERTY BOUNDARY
 - FORMER BUILDING PER 1955-1994 AERIAL PHOTOS
 - FORMER ROAD AND CAR STORAGE AREA PER 1948 - 1994 AERIAL PHOTOS
 - PAD TRANSFORMER
 - POLE TRANSFORMER
 - SLOPE

SFR = SINGLE FAMILY RESIDENCE

- NOTES:**
1. BASE MAP DEVELOPED FROM AN AERIAL PHOTOGRAPH MAP DATED 2021 AND ENW FIELD NOTES.
 2. ALL BUILDING, STREET, AND FEATURE LOCATIONS ARE APPROXIMATE.
 3. SYMBOLS REPRESENT LOCATION AND DO NOT ALWAYS REPRESENT EXACT SHAPE, SIZE, OR ORIENTATION



FIGURE 3
SITE PLAN
FUTURE QUEEN AVE APARTMENTS
2080 QUEEN AVE SE
ALBANY, OREGON

Appendix A

Assessors' Qualifications

PAUL TRONE, *Principal Geologist*

EDUCATION

- B.S. Geology, Portland State University, 1984
- M.S. Geology, Portland State University, 1987

EXPERIENCE SUMMARY

Mr. Trone has 24 years of experience managing Phase I/II Environmental Site Assessments (ESAs), Remedial Investigations/Feasibility Studies (RI/FS), and Remedial Actions (RAs) at a wide variety of sites in Oregon, Washington, California, and Hawaii. Mr. Trone's services have benefited both public and private sector clients, covering diverse business concerns in pharmaceuticals, semiconductors, automotive, recycling, property development, transportation, petroleum, communications, public works, agri-business, food products, banking, retail, and schools. He provided these services under state and federal oversight.

Mr. Trone has extensive experience performing Phase I ESAs, compliance audits, Phase II ESAs, landfill assessments, UST decommissionings, and hazardous waste management. He has mentored and trained many junior staff, supervised a site assessment group, and managed a profitable environmental department of a medium-sized consulting firm.

Mr. Trone has experience in all phases of corrective action at facilities where releases from above-ground and under-ground storage tanks (USTs), surface impoundments, dry wells or other waste management systems have impacted the environment. He managed the first soil resistive heating remedy in the northwest to cleanup a solvent spill in a municipal well field.

Mr. Trone has planned and implemented many RI/FS projects. For example, he provided RI/FS services at a National Priorities List (NPL) site used for reprocessing oil in the Columbia River floodplain of northwest Oregon under the oversight of the U.S. Environmental Protection Agency (EPA).

Mr. Trone's assessment, RI/FS, and remediation expertise extends to Brownfields redevelopment properties. He acquired assistance through state and federally funded Brownfields programs and prospective purchaser agreements. He prepared RI/FS work plans and managed field activities. He implemented an interim remedial action measure (IRAM) at a dry cleaners and shopping center located in an urban renewal area.

Mr. Trone also has landfill mitigation expertise. Under an exacting development-driven time-frame, he successfully negotiated the Voluntary Cleanup Pathway to an agency-approved Record of Decision (ROD) prerequisite for the construction of the \$250M commercial development at the site of a former filled quarry.

VICTORIA BENNETT, Principal Environmental Scientist

EDUCATION

- Bachelor's Degree in Biology from Gonzaga University, 2008
- OR and WA State certified Lead Based Paint Inspector and Risk Assessor
- AHERA certified Asbestos Building Inspector
- NRPP certified Radon Measurement Provider

EXPERIENCE SUMMARY

Ms. Bennett has almost a decade of experience in the field of environmental assessments. She has managed and performed Phase I Environmental Site Assessments on a wide variety of properties including residential, commercial, and industrial sites throughout Oregon, Washington, Idaho, Montana, California, and Alaska. Properties she has worked on range in size from small, one parcel urban sites to a large, 94,300-acre forestland tract in Western Oregon. Her experience includes managing and performing indoor air quality assessments, hazardous materials surveys and lead-risk assessments, radon surveys, UST decommissioning reports, risk assessments, contaminated media management plans, and storm water compliance monitoring. As a Principal of EVREN Northwest, Ms. Bennett's responsibilities extend to project management, sampling and analytical protocols, field work scheduling, and various administrative tasks.

Ms. Bennett has worked with Clean Water Services in Washington County on various Natural Resource Assessments. Her experience extends to performing both Standard and Simplified Site Assessments (as identified by Clean Water Services) and developing mitigation plans in order to obtain Service Provider Letters for residential property owners to build on properties that may be within sensitive areas or vegetated corridors.

HEATHER CAPORASO, *Senior Environmental Scientist*

EDUCATION

- B.A. Anthropology, Portland State University, 2015
- OR and WA State certified Lead Based Paint Inspector
- AHERA certified Asbestos Building Inspector and Management Planner

EXPERIENCE SUMMARY

Ms. Caporaso has extensive experience performing Phase I Environmental Site Assessments on a range of properties including residential, commercial, and industrial sites throughout Oregon, Washington, California, Montana, Arizona, and New Mexico. Her experience extends into conducting radon assessments, as well as hazardous materials surveys, including sampling for asbestos and lead-based paint. Ms. Caporaso's experience also consists of regulatory review, evaluating field and analytical data, and writing reports for both public and private clients.

Appendix B

Supporting References

SOURCES:

Agency and division/source: Oregon State Fire Marshal
Name/title of representative: On-line databases
Location of Agency: 4760 Portland Road NE, Salem, OR
Agency Telephone Number: (503) 378-6835
Date Information was requested: May 31, 2023
Information obtained: Hazmat, Incident, and Drug laboratory databases

Agency and division/source: Linn County Planning and Building Department
Location of Agency: 300 SW 4th Ave
Albany, OR 97322
Agency Telephone Number: (541) 967-3816
Date Information was requested: June 8, 2023
Information obtained: Building Permits

Agency and division/source: Linn County Assessor
Location of Agency: Court House #125
Albany, OR 97322
Telephone Number: (541) 967-3808
Date Information was received: May 24, 2023
Information obtained: Assessment records

Agency and division/source: Albany Fire Department
Name/title of representative: 611 Lyon Street SE
Albany, OR
Telephone Number: (541) 917-7700
Date Information was received: May 24, 2023
Information obtained: Hazardous Materials and AST/UST Information

Agency and division/source: Oregon Department of Environmental Quality
Name/title of representative: On-line databases
Location of Agency: 4760 Portland Road NE, Salem, OR
Agency Telephone Number: (503) 378-6835
Date Information was received: May 25 and 31, 2023
Information obtained: Facility Profiler Database, regulatory programs

Name of publication: Standard Practice for Environmental Site Assessments: Phase I Environmental Site
Assessment Process, E1527-21
Author of publication: ASTM
Date of publication: November 2021
Page number(s): All
Information obtained: Phase I Standards

Name of publication: Tangent, OR, 7.5 Minute Series
Author of publication: United States Geological Survey (USGS)
Date of publication: 2020
Page number(s): N/A
Information obtained: Physical/topographic features of subject property

Name of publication: EDR Radius Map with Geocheck
Author of publication: Environmental Data Resources, Inc.
Date of publication: May 18, 2023
Page number(s): All
Information obtained: Regulatory database records

Name of publication: EDR Historical Topographic Map Report
Author of publication: Environmental Data Resources, Inc.
Date of publication: May 17, 2023
Page number(s): N/A
Information obtained: Historical topographic map

Name of publication: EDR Sanborn Map Report
Author of publication: Environmental Data Resources, Inc.
Date of publication: May 17, 2023
Page number(s): N/A
Information obtained: Fire insurance maps

Name of publication: EDR City Directory
Author of publication: Environmental Data Resources, Inc.
Date of publication: May 18, 2023
Page number(s): N/A
Information obtained: City directories

Name of publication: EDR Aerial Photo Decade Package
Author of publication: Environmental Data Resources, Inc.
Date of publication: May 17, 2023
Page number(s): N/A
Information obtained: Aerial photographs

Name of publication: Environmental Lien Report
Author of publication: Environmental Data Resources, Inc.
Date of publication: May 22, 2023
Information obtained: Historical title records and liens

Appendix C

Site Photographs



View facing northeast at the vacant field on site.



View facing north along the western site margin. Note slope and flagged markers.



Pad-mounted transformer located in the southwest corner of the site.



Northwest corner of the site observed with a concrete pad.



Future Queen Avenue Apartments
2080 Queen Avenue SE
Albany, Oregon

**Site
Photographs**

Project No.
732-23002-01
Appendix
C



View facing south at the subject site from Queen Avenue.



Sloped area in the northeast of the site.



Paved driveway and gate located in the north of the site.



Scattered refuse in the northeast portion of the site.



Future Queen Avenue Apartments
2080 Queen Avenue SE
Albany, Oregon

**Site
Photographs**

Project No.
732-23002-01
Appendix
C



Northeast adjacent property occupied by a residence.



West adjacent property occupied by a substation.



South adjacent property occupied by a multi-family residence.



North adjacent properties occupied by residences.



Future Queen Avenue Apartments
2080 Queen Avenue SE
Albany, Oregon

**Site
Photographs**

Project No.
732-23002-01
Appendix
C

Appendix D

Additional Supporting Information

LINN County Assessor's Summary Report

Real Property Assessment Report

FOR ASSESSMENT YEAR 2022

May 16, 2023 9:53:49 am

Account # 106498
Map # 11S03W08DB 06000
Code - Tax # 00801-106498

Tax Status NONASSESSABLE
Acct Status ACTIVE
Subtype NORMAL

Legal Descr See Record

Mailing Name LBHA-CLAYTON MEADOWS LLC
Agent
In Care Of C/O LINN-BENTON HOUSING AUTHORITY
Mailing Address 1250 QUEEN AVE SE
 ALBANY, OR 97322

Deed Reference # 2017-22007
Sales Date/Price 12-04-2017 / \$1,313,320.00
Appraiser BAUER, NATALIE

Prop Class 991 **MA** **SA** **NH** **Unit**
RMV Class 701 01 01 011 10008-1

Situs Address(s)	Situs City
ID# 1 2080 QUEEN AVE SE	ALBANY

Code Area	RMV	MAV	Value Summary AV	RMV Exception	CPR %
00801 Land	650,290			Land	0
Impr.	3,992,730			Impr.	0
Code Area Total	4,643,020	60,990	0		0
Grand Total	4,643,020	60,990	0		0

Code Area	ID#	RFPD	Ex	Plan Zone	Value Source	Land Breakdown			Trended RMV
						TD%	LS	Size	
00801	1	<input checked="" type="checkbox"/>			Market	106	A	2.74	650,290
Grand Total								2.74	650,290

Code Area	ID#	Yr Built	Stat Class	Description	Improvement Breakdown			Trended RMV
					TD%	Total Sq. Ft.	Ex% MS Acct #	
00801	100	2000	744	APARTMENTS 50 - 99 units	106	48,393	100	3,992,730
Grand Total							48,393	3,992,730

Exemptions / Special Assessments / Potential Liability									
EXEMPTIONS (RMV):									
■ ORS 307.092 - Property of Housing Authority									
NOTATIONS:									
■ HOUSING AUTHORITIES ORS 307.092 ADDED 2018									

Account # 106498

Comments:

***** CAP NOTE - Type C MX for 2011 *****

City of Albany ordinance 5287 approved site plan for proposed senior apartment complex for this tax lot, zoning changed from RM5 to RM3 5-1-97 kr.
RECALCULATE MAV UPON IMPROVEMENT CONSISTENT WITH ZONING CHANGE DS 8/98
2/99 NO CHANGE YET SEE NEXT YEAR. ACCT WENT TO BOE FOR 98 VALUE.N/C BY BOARD.ML
8/00 NO START BY 1/00. ML (plans b)Representative called in early June stating that Linn Benton Housing Authority is the general partner and property would qualify for exemption under the statutes w/o application. I told him to mail or bring in documentation showing a housing authority is the owner or is managing the complex. ML 6/01
02MX: CLAYTON MEADOWS SR APTS (BRPLANS) 7/5/01 BEV
9/4/01 PROPERTY MADE EXEMPT EXCEPT FOR .64 VACANT ACRES OF EXCESS LAND ADJACENT TO QUEEN ST. HOUSING AUTHORITY IS CO-GENERAL PARTNER. ML
For sale asking 3.3mil, check for extension of exemption.
11MX:N/C to property or ownership 2-11kr.
18MX: OWNERSHIP CHANGE. EXEMPT PER ORS. 1/18 NB
21MX: REAPPRAISAL OF ALL MF PROPERTIES. 4/21 NB

***** CAP NOTE - Type J *****

94: JV#8843 SEG'D OUT .01 AC FROM TL1200 TO TL 1201 2/25/94 JDR
JV F9175: SEG'D 0.25 AC TO TL 1202; & ACS RECOMP'D. 4-19-94 TT.....
10/11/02 JV NEEDED TO CHANGE 02 VALUE BECAUSE OF CHANGE IN EXEMPT LAND COMPUTED IN APPEAL. ML

***** CAP NOTE - Type R *****

94MX: BLDs DEMO, REMOVED VALUES, 9/94 PN

***** CAP NOTE - Type X *****

MAV FOR 2001 FIGURED AT .6925 x 51,420.00. CPR BECAUSE ZONE CHANGE IN 97 AND IMPROVEMENTS FOR 1/01. 51,420 IS WHAT WAS TAXABLE FOR 1/01. ML 9/01
(.64/2.74=.2335766x220130=51420x.6925=35608)
7/03 Adjustment of .05 acres from taxable to exempt adjusts MAV to 34,825 for 1/03 (.59/2.74=.2153285x220130=47400x.6925=32825). ML

Phase I ESA Records Research

Project #	Start Date	Address
732-23002-01	5/17/2023	2080 Queen Ave SE Albany, Oregon

Records	Agency	Date Requested	Date Received	Records Available	Notes
Assessor Jacket	Linn County Assessor	5/24/23	5/24/23	YES	Emailed from Heather Svensen
Building Permits	Linn County Planning and Building Department and Albany Community Development	5/24/23, 5/31/23, 6/7/23	6/8/23	YES	Emailed for pre1977, none on infohub, No records on Accela – checked in on PRR status 6/7
On-Site Sewage Treatment Records	Linn County Environmental Health Services	5/24/23	5/24/23	NO	Online search
Storage Tank Records	Albany Fire Department	5/24/23	5/24/23	NO	Emailed from Kate Hennessy
Fire Department Records	Albany Fire Department	5/24/23	5/24/23	NO	Emailed from Kate Hennessy
Clandestine Lab Records	US Drug Enforcement Agency	5/31/2023	5/31/2023	NO	
Environmental Records	Oregon Department of Environmental Quality Facility Profiler	5/31/2023	5/31/2023	NO	
Environmental Records	Oregon Department of Environmental Quality Public Records Request	5/17/2023	5/25/2023	NO	No records per Kari Salerno
Incidental Hazard Spill	Oregon State Fire Marshal	5/31/2023	5/31/2023	NO	

RECORDS SOURCES

Assessor's Office	
Agency/Division	Linn County Assessor
Address	Court House #125, Albany, OR 97322
Phone	(541) 967-3808

City Office	
Agency/Division	Linn County Planning and Building Department
Address	300 SW 4th Ave, Albany, OR 97322
Phone	(541) 967-3816
Agency/Division	Albany Community Development
Address	333 Broadalbin St SW, Albany, Oregon 97321
Phone	(541) 917-7553

On-Site Sewage	
Agency/Division	Linn County Environmental Health Services
Address	315 SW 4th Ave, Albany, OR 97321
Phone	(541) 967-3821

Fire Department	
Agency/Division	Albany Fire Department
Address	Station 11, 611 Lyon Street SE, Albany, OR
Phone	(541) 917-7700

Clandestine Lab	
Agency/Division	United States Drug Enforcement Agency
Address	Springfield, VA
Phone	(202) 307-1000

Environmental Records	
Agency/Division	Oregon Department of Environmental Quality
Address	4760 Portland Road NE, Salem, OR
Phone	(503) 378-6835

Incidental Hazard Spill	
Agency/Division	Oregon State Fire Marshal
Address	4760 Portland Road NE, Salem, OR



USER QUESTIONNAIRE FOR PHASE 1 ESAs

AS REQUIRED by new ASTM Standard E1527-13 (published 2013)

To: Victoria Bennett
Company: EVREN Northwest, Inc.
Phone: 503-452-5561
Fax:
Email: torib@evren-nw.com

From: Donna Holt
Company: Linn-Benton Housing Authority
Phone: 541-926-4497
Fax: 541-926-3589
Email: donna@L-bha.org

Site Name: Future Queen Ave Apartments - 2080 Queen Ave SE
Site Address: Albany, Oregon

The person who will use the Phase I ESA should provide the following information. Please fill in this form to the best of your ability, explaining any Yes answers to 1b), 2, 3, 4, and/or 5 on a separate sheet of paper. Without these answers, our report would have to note that the Phase I ESA is incomplete, and your Landowner Liability Protections could be at risk. We need these before we conduct the site visit.

1. **Environmental Cleanup Liens.** ASTM requires the User to check for environmental liens that may be filed or recorded against the subject property under federal, tribal, state, or local law. Such liens might be listed in the "exceptions to coverage" in the property's title insurance commitment or policy. Failure to check for these liens could put your Landowner Liability Protections at risk.

- a) Have you checked for these environmental cleanup liens? Yes No
- b) Are you aware of any such liens against the subject property? Yes No

2. **Activity and Use Limitations (AULs).** These include engineering controls (e.g., slurry walls, caps) and land use restrictions or institutional controls (e.g., deed restrictions, covenants) that may be in place at the site or filed under federal, tribal, state, or local law. The title commitment or policy might list AULs.

- Are you aware of any possible AULs involving the subject site? Yes No

3. **Specialized Knowledge.** This involves personal knowledge or experience related to the subject property or nearby properties. For example, if you are involved in the same line of business as the current or former occupants of the property, you would probably know of any chemicals, oil, degreasers, gasoline, or other hazardous substances commonly used in that type of business.

- Do you have any specialized knowledge that might indicate the past or present use of such substances on the subject or nearby properties? Yes No

4. **Fair Market Value (FMV).** A purchase price significantly below FMV may indicate an environmental problem. Please note that this question does not require an appraisal of the property. If the price is significantly below FMV, the User should consider whether it might be because contamination may be present at the property.

- Is the purchase price significantly below fair market value? Yes No

5. **Obvious Indicators.** This involves past or present spills, stains, releases, cleanups, etc. on or near the site.

- Do you know of any obvious indicators of possible contamination on or near the site? Yes No

6. **Common Knowledge.** Please use a separate sheet if necessary.

a) Describe the past uses of chemicals that may have been present at the property:
None known of

b) Describe any specific chemicals that may have been present at the property:
None known of

c) Describe any other information that may help us identify possible contamination:
None known of


Your Signature

6/20/2023
Date



Evren Northwest - Phase I Environmental Site Assessment Questionnaire

Site Name & Address: **Future Queen Ave Apartments**

(name) **2080 Queen Ave SE**
 (address) **Albany, Oregon**
 (city, state)

Property Owner or Occupant and Title:

Linn-Benton Housing Authority

Years of Property Ownership: **21 years**

Tel #: **541-926-4497**

Fax #: **541-926-3589**

Please complete this form and return to:

Tel #:

Fax #:

Questions:

1)	Is the subject property or any adjacent property:	Formerly On Site			Currently On Site			Additional Comments
		Yes	No	Unk	Yes	No	Unk	
	Used for industrial purposes							
	A gasoline station							
	A motor repair facility							
	A commercial printing facility							
	A dry cleaners							
	A photo developing laboratory							
	A junkyard or landfill							
	A waste treatment storage, disposal, processing or recycling facility							
2)	Are any of the materials listed below used and/or stored on the subject property:							
	Damaged or discarded automotive or industrial batteries							
	Pesticides for Herbicides							
	Solvents							
	Paints or other chemicals in containers of greater than 5 gallons							
	More than 50 gallons of any chemical material							
	Any chemical materials requiring Material Safety Data Sheets							
	Other chemical materials:							
3)	Are any of the items listed below used and/or stored on the Site:							
	Industrial drums (typically 55-gallons (208 L))							
	Sacks of chemicals							
	Any registered storage tanks (above or below ground)							
	Any unregistered storage tanks (above or below ground)							
	Any heating oil tanks (above or underground)							
	Any dry wells							
	Any vent pipes, fill pipes, or access ways indicating a fill pipe protruding from the ground on the Site or adjacent to any structure on the Site							

Property Owner or Occupant: **Linn-Benton Housing Authority**

Questions:	Environmental Services On Site					Additional Comments
	Yes	No	Unk	Yes	No	
4) Are any of the items or physical features listed below on the subject property:						
Fill soil brought onto the Site that originated from a contaminated site						
Pits, ponds, or lagoons connected with waste treatment or waste disposal						
Stained soils						
Are any floorings, drains, or walls located within the Site that are stained by substances other than water or are emitting foul odors						
5) Is the Site served by a private well or non-public water system?						
Have contaminants been identified in the well or system that exceed guidelines applicable to the water system?						
Has the well been designated as contaminated by any government agency?						Old survey notes well on site. Verification is required.
6) Does the Site owner or occupant have any knowledge of environmental violations of environmental laws with respect to the Site or any facility located on the Site?						
Has the owner or occupant of the Site been informed of the existence of hazardous substance or petroleum products or environmental violations with respect to the Site or any facility located on the Site?						
7) Does the Site owner or occupant have any knowledge of any environmental site assessments of the Site or facility that indicated the presence of hazardous substances or petroleum products on, or contamination of, the Site or recommend further Site assessment?						
8) Does the Site owner or occupant know of any threatened or pending lawsuits or administrative proceedings concerning a release or threatened release of any hazardous substance or petroleum products involving the Site by any Site owner or occupant?						
9) Does the Site discharge waste water on or adjacent to the Site other than storm water into a sanitary sewer system?						
10) To the best of your knowledge, have any of the following substances been dumped above grade, buried, and/or burned on the Site?						
11) Hazardous substances						
Petroleum products						
Unidentified waste materials						
Tires						
Automotive or industrial batteries						
any other miscellaneous waste materials - List:						
12) Does the Site operate under any of the following permits:						
Air quality permit						
Water quality permit						
Wastewater quality permit						
Solid waste disposal permit						



Property Owner or Occupant: **Linn-Benton Housing Authority**

Questions:

13) Have any of the following permits been filed with any regulatory agency for the Site:

	Yes	No	Unk	Yes	No	Unk	Additional Comments
	On Site			On Site			
Air quality permit						✓	
Water quality permit						✓	
Wastewater quality permit						✓	
Solid waste disposal permit						✓	

14) Does the Site have a Spill Pollution Prevention Plan?

						✓	
--	--	--	--	--	--	---	--

15) Are any of the following items located on the Site:

Public utility owned electrical transformers						✓	
Privately owned electrical transformers						✓	
Public utility owned capacitors						✓	
Privately owned electrical transformers						✓	

16) Is there a transformer, capacitor, or any hydraulic equipment for which there are records indicating the presence of polychlorinated biphenyls (PCBs)?

						✓	
--	--	--	--	--	--	---	--

17) Please list the utility companies that serve the Site

City of Albany
 City of Albany
 Northwest Natural Gas
 Pacific Power

18) Please list former site owners/tenants in the Additional Comments' section below.

19) Is the owner/operator aware of any environmental liens filed against the Site?

						✓	
--	--	--	--	--	--	---	--

20) Have any environmental investigations or audit been performed on the Site?

						✓	
--	--	--	--	--	--	---	--

Additional Comments for Question #

Additional Comments

The undersigned hereby represents, to the best of his/her knowledge, that the responses, statements, information and facts given in this questionnaire are true and correct and that no material facts have been suppressed or misstated:

Print name: **Donna Holt** Representing: **Linn-Benton Housing Authority**

Signature: *Donna Holt* Date: **6/20/2023**

106498

Permit No: B-0181-00 BUILDING PERMIT - NEW COMMERCIAL
Status: PENDING

Job Address: 2080 QUEEN AVENUE SE
Location: Clayton Meadows Senior Apa
Legal Desc.: 11S03W-08-D -01200

Applied: 03/17/2000
Approved:
Completed:
Expired:

Owner: ^{08DB 6000} BOWEN FINANCIAL SERVICES CORP
Applicant: CLAYTON MEADOWS SENIOR APARTMENTS LIM
Contractor:
License:

Phone #:
Phone #: 503-224-2830
Phone #:

Bldg/Const Type:
Occupancy:
Valuation: \$2,200,000.00

Permit Description: ✓
NCOM - Senior apartments 45873sf, 50 units

Comments:

Conditions:

1: WHEN APPLICABLE, ELECTRICAL PERMITS ARE A SEPARATE APPLICATION. IF AN ELECTRICAL PLAN REVIEW IS NEEDED, PLEASE ALLOW FOR PLAN REVIEW TIME.

<u>BUILDING DIVISION FEES</u>		<u>SYSTEM DEV/IN-LIEU CHARGES</u>	
Building.....	\$6,320.00	Sewer Sys Dev.....	\$0.00
Plumbing.....	\$0.00	Impr Credit.....	\$0.00
Mechanical.....	\$0.00	Amt Financed.....	\$0.00
Plan Review.....	\$6,636.00	Sewer In-Lieu.....	\$0.00
St. Surcharge.....	\$442.40	Amt Financed.....	\$0.00
MH Surcharge.....	\$0.00	Street SDC Fee.....	\$0.00
		Imp Credit.....	\$0.00
TOTALS--Building.....	\$13,398.40	Amt Financed.....	\$0.00
Sys Dev/In-Lieu.....	\$0.00	Parks Sys Dev.....	\$0.00
Fee Adjustment.....	\$0.00	Amt Financed.....	\$0.00
TOTAL PERMIT.....	\$13,398.40		

Electrical/Water/Encroachment Fees--SEE INDIVIDUAL PERMITS

NOTICE: PERMIT BECOMES VOID IF WORK OR CONSTRUCTION AUTHORIZED IS NOT COMMENCED WITHIN 180 DAYS, OR IF IT IS SUSPENDED OR ABANDONED FOR A PERIOD OF 180 DAYS.

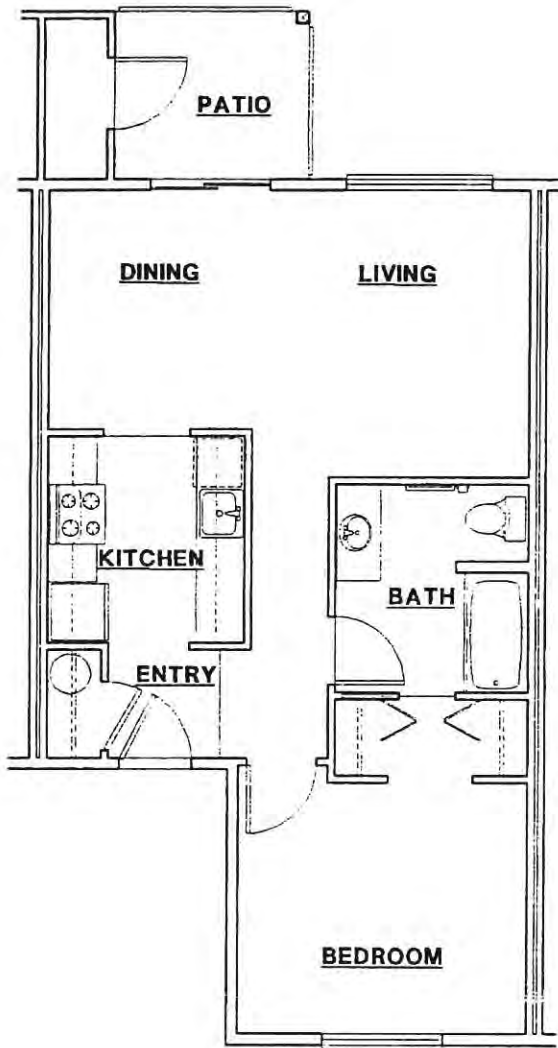
I ACKNOWLEDGE THAT I HAVE READ THIS APPLICATION AND IT IS CORRECT. I AGREE TO COMPLY WITH ALL APPLICABLE CITY ORDINANCES AND/OR STATE AND FEDERAL LAWS. IF I AM A CONTRACTOR, MY STATE REGISTRATION IS IN FULL FORCE AND EFFECT.

Signature _____ Date _____
 Owner Contractor Authorized Agent

Planning File #
SP-53-99

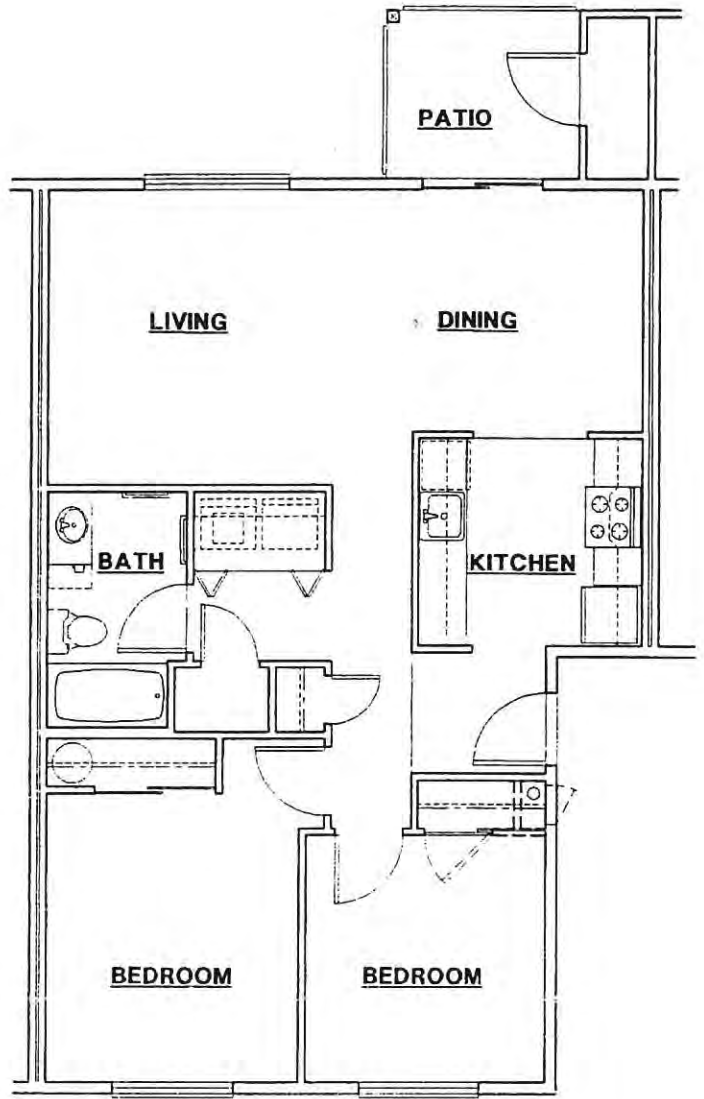
(A)

Public facilities must be constructed to serve this project.




ONE BEDROOM
647 SQ. FT.

\$ _____ per month



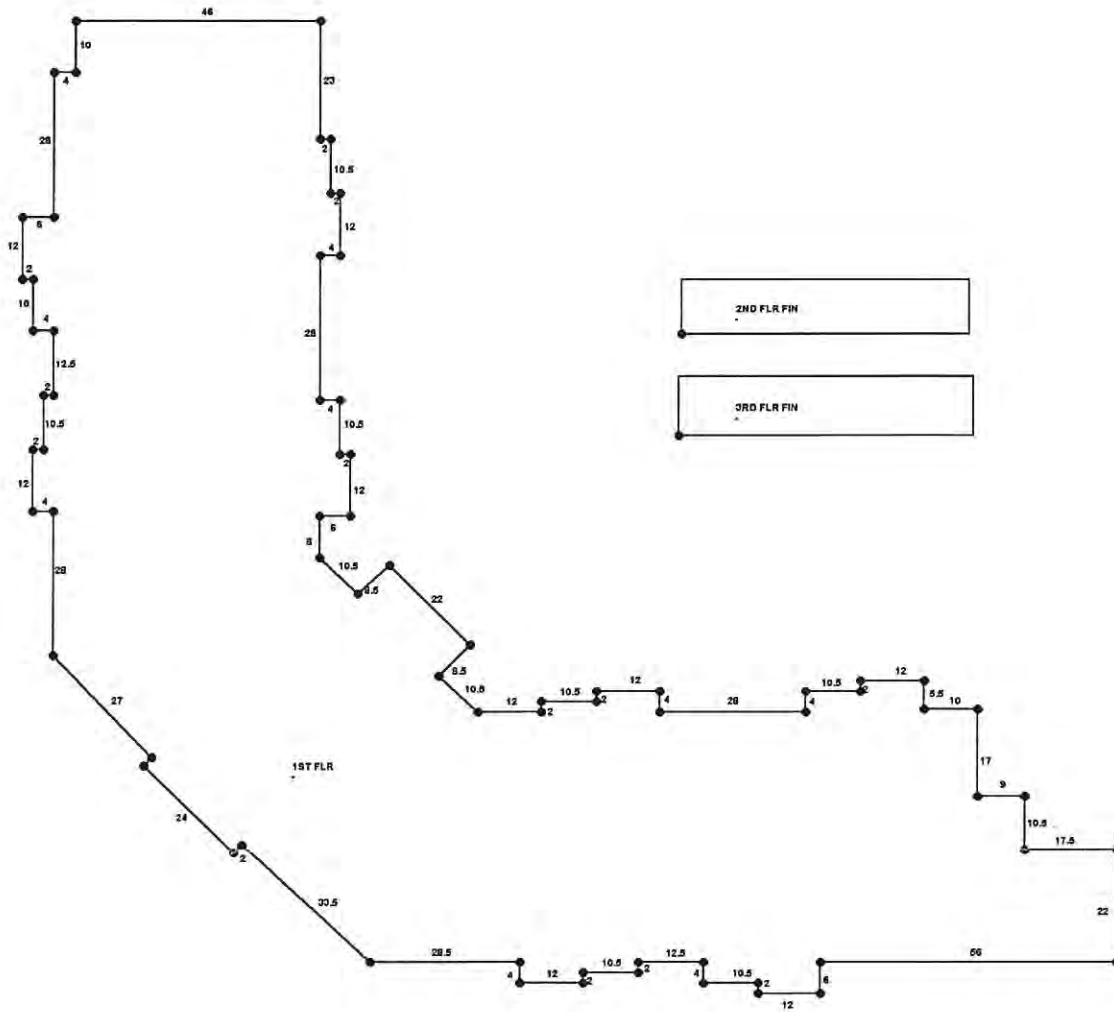
TWO BEDROOM
893 SQ. FT.

\$ _____ per month



PERIWINKLE CREEK

BUILDING DIAGRAM AND OUTBUILDINGS



AN 2001-07-26

1ST FLR	15622
2ND FLR FIN	15529
3RD FLR FIN	14800

DESCRIPTIVE ENTRIES FOR SUBJECT: 50.1% Unkn 34,440 50 68 50.0% \$3.34 N/A
 SUBJECT: 106498 11/3W/08DB 6000

No. Map Location	Date Sale	Price	B2L% Good	SqFt/Units	Bdms	NER	NI/SF	Factor
81 11 3W18AB 2900	8 96	\$1,024,000	38.2%	71.5%	31,320	40	80	45.1%
M7 11 3W18DB 203	9 95	\$1,063,438	36.3%	68.3%	34,964	40	86	37.3%
M9 11 4W13AA 3600	4 95	\$1,046,850	51.5%	69.2%	32,954	30	60	38.6%
M111 3W07DD10702+	9 94	\$1,407,225	58.6%	81.1%	40,312	49	106	35.3%
M1411 3W17BB 900+	4 94	\$4,134,889	57.1%	102.1%	94,464	100	234	30.2%

Worksheet: CY97_MF DATA AS OF: September 1, 1996
 SUBJECT'S NOI: \$114,896 NOI/Units: \$2,298 NOI/Bdms: \$1,690
 SUBJECT'S VALUATION INDICATORS

No.	I/V	OAR	B4PT	Rate	INT	Comp's \$/Unit	Comp's \$/BdM	Comp's I\$/BdM	Comp's I\$/SF
81	10.9%	12.4%	7.4%	12.9%	4.8	\$25,600	\$25,308	\$12,800	\$11,503
M7	12.2%	13.6%	8.7%	14.2%	4.8	\$26,586	\$22,699	\$12,366	\$10,318
M9	10.2%	11.7%	7.3%	12.1%	5.8	\$34,895	\$27,033	\$17,448	\$12,288
M11	11.7%	13.2%	8.6%	13.5%	5.1	\$28,719	\$23,485	\$13,276	\$10,675
M14	10.3%	11.8%	7.9%	11.9%	6.6	\$41,349	\$26,811	\$17,670	\$12,187

STATISTICS:

OAR	B4PT	INT	BUc	GIW	\$/Unit	ADJSTD	\$/BdM	ADJSTD	I\$/SF	ADJSTD
X	11.1%	12.5%	7.98%	12.92%	5.4	\$31,430	\$25,067	\$14,712	\$11,394	\$31.38
S	0.87%	0.87%	0.67%	0.94%	0.8	\$6,618	\$1,941	\$2,620	\$882	\$5.96
+1S	11.9%	13.4%	8.65%	13.86%	6.2	\$38,048	\$27,009	\$17,332	\$12,277	\$37.34
-1S	10.1%	11.65%	7.31%	11.99%	4.7	\$24,812	\$23,126	\$12,092	\$10,512	\$25.43

COMMENTS:
 Statistics are based on the sales listed above.
 Anomalous indicators may have been deleted for reconciliation purposes.
 The appraiser's reconciliation of these unit values is the basis for the units of comparison used to value the subject on pages 5, 6 and 7.

LINN COUNTY, STATE OF OREGON, Department of Assessment and Taxation
 County Courthouse, Rm 215, Albany, OR 97321 (541)967-3808
 Page 1 of 8

PROPERTY IDENTIFICATIONS:
 >>> RP Account: 106498 Tax Code: 8-01 Tax Lot: 11/3W/08DB 6000
 PP Account: N/A PP Value: \$0
 MAHO Account: N/A MAHO Value: MAHO REL: Albany, OR ZIP Code: 97321
 Address: 2080 Queen St. PCT: 701 ORPCL: 701
 Area: 1 Base Yr: 97 Land/Imp Neighb'd: OTHER 78A
 Land/Imp Type: 7 CMA Land/Imp Neighb'd: OTHER 78A
 > Note: Clayton Meadows Senior Apt. (Lb Housing Authority / Low Income)
 SUMMARY of SALIENT FACTS and CONCLUSIONS

Roll	2001	Reason	MNT	Observed	INT	Contact	MGR
>> SITE DATA	BUILDING DATA	NEIGHBORHOOD DATA	PROPERTY RATINGS				
SqFt: 119,354	GrsSqFt: 45,873	District: Urban	Quality: Average				
Acres: 2.74	# Units: 50	Uses: Residential	Design: Average				
Zone: RMS	Yr. Bilt.: 2000	Cond't'n: Average	Cond'n: Average				
H&BU: Current	H&BU: Current Use	Appeal: Average	Appeal: Average				

ANALYSIS DATA and RATIOS

PGI	\$228,360	EGI	\$229,793	NOI	\$114,896	VP/Unit	\$25,168
PGIM:	5.51	EGIM:	5.48	OAR:	9.13%	VP/BdM:	\$19,118
PGI/U:	\$381	EGI/U:	\$383	NOI/U:	\$191	V\$/SF:	\$1.49
V/CL:	2.00%	OER:	50.00%	NOI/SF:	\$3.34	RCN/U: Not applic.	

Note: Data and ratios appear typical of the subject's marketing segment.
 *** FINAL VALUE RECONCILIATION (Most reliance given *) ***
 DIRECT SALES COMPARISON INDICATORS: \$1,366,000
 Property \$/SF: \$1,391,600
 Bedroom \$/SF: \$1,129,600
 Building \$/SF: \$1,462,500
 GI Multiplier: \$1,366,100 *
 COST APPROACH INDICATOR: Not applic.
 INCOME APPROACH INDICATORS: Overall Rate: \$1,190,600
 Bldg Residual: \$1,201,600
 Cash Flow: \$1,170,100

>>> RECONCILED FINAL REAL MARKET VALUE ESTIMATE: \$1,300,000
 >> ALLOCATIONS TO THIS ACCOUNT/CODE: (See allocation schedule on page two.)
 TO SITE: \$178,100 TO IMPS: \$1,121,900 TOTAL ALLOCATION: \$1,300,000
 >> COMMENTS: Income and direct sales comparison approaches are the best value indicators.
 *** CERTIFICATION STATEMENT ***
 This appraisal, appraisal report and the reported final value estimate have been completed FOR REAL PROPERTY TAXATION PURPOSES in accordance with Oregon Revised Statutes, Oregon Department of Revenue Administrative Rules, and the Uniform Standards of Professional Appraisal Practice. Retained in file elsewhere, but incorporated in this report by reference, are explanatory, definitional, certification, limiting condition, and assumption statements.
 Date Value Effective: 7/1/96
 Date Fielded: 07/26/01
 Registered Property Appraiser III: Gene Johnston
 Up loaded by: GJ

*** BUILDING DIAGRAM (Not a survey - accuracy not warranted.)

ELECTRONIC PRODUCTION, STORAGE OR RETRIEVAL
OF THIS DIAGRAM IS NOT AVAILABLE.

SEE HARDCOPY IN FILE JACKET.

ALLOCATION SCHEDULE: (Allocations based on tax lot income ratios.)

DEFAULTS COMPONENTS	TL 1xxx	TL 2xxx	TL 3xxx	TL 4xxx	TOTALS
2.74 Land Area	0.00	0.00	0.00	0.00	0.00
Land Ratio	100.00%	0.00%	0.00%	0.00%	0.00%
\$178,100 Land Value	\$0	\$0	\$0	\$178,100	
45,873 Imps Area	0	0	0	0	0
Imps Ratio	100.00%	0.00%	0.00%	0.00%	0.00%
\$1,121,900 Imps Value	\$1,121,900	\$0	\$0	\$0	\$1,121,900
\$1,300,000 Prop.Value	\$1,300,000	\$0	\$0	\$0	\$1,300,000

*** PHOTO (When available.)

ELECTRONIC PRODUCTION, STORAGE OR RETRIEVAL
OF PHOTOS IS NOT AVAILABLE.

SEE FILE JACKET TO SEE IF A PHOTO IS AVAILABLE.

*** INCOME APPROACH ANALYSES (cont.) (For comp data see page 8.)

>> BUILDING RESIDUAL (Straight-Line Capitalization) ANALYSIS 11.73%

> Built-up Straight-line Cap Rate (BUC) 7.50%

Interest (Yo) Rate (2) 2.86%

Recapture Rate (when REL =) 35 1.37%

Effective Tax Rate (Forecast) 1.37%

Net Operating Income \$114,896

> LESS: Income Attributed to Land Secondary Primary \$12,108

Land Value Not applic. \$136,500

X (Discount + Tax Rates) 8.87%

> LESS: Income Attributed to Personal Property \$0

Personal Property Value \$0

X PP Cap Rate (when PP REL=) Not applic. 0.00%

> PLUS: Property Tax Expense \$17,234

EQUALS: Residual NOI \$120,023

>> DIVIDED: by Built-up Cap Rate 11.73%

EQUALS: Building Value Estimate \$1,023,466

PLUS: Total Land Value Estimate \$178,100

>>> EQUALS Total Property Value Indication: \$1,201,600

*** DISCOUNTED CASH FLOW VALUATION ANALYSIS (Yield Capitalization)

>> DEBT POSITION ANALYSIS

> UNDERWRITING TERMS (See market analysis documentation.) 9.650%

Loan Interest Rate, say (holding period average) 25

Loan Amortization Period, say (years, payments monthly) 10

Loan Due, say (years) 1.225

Debt Service Coverage Ratio (DSCR), say = DBT SRVC

MAXIMUM 1] NOI / DSCR =

LOAN \$114,896 / 1.225 = \$93,793

WARRANTE 2] DBT SRVC / ADC = LOAN

BY TERMS= \$93,793 / 0.106098 = \$884,022

>> EQUITY POSITION ANALYSIS (Net Present Value Analysis) S U M M A R Y

> Equity Yield Rate: (3) 10.30% C A S H F L O W NOI - Ln Pymt = Eqty CF

Holding Period: (3) 6 YR 1 \$114,896 \$93,793 \$21,103

NOI Variable Factor: 0.00% YR 2 \$114,896 \$93,793 21,103

NOI Change: (3) 0.00% YR 3 \$114,896 \$93,793 21,103

Reversion OAR: (3) 10.00% YR 4 \$114,896 \$93,793 21,103

Reversion Value: \$1,149,000 YR 5 \$114,896 \$93,793 21,103

Reversion Cost: (3) 5.00% YR 6 \$114,896 \$93,793 21,103

Reversion Loan Bal.: \$815,429 YR 7 \$114,896 \$93,793 297,225

Revrnsn Equity Value: \$276,121

>> DISCOUNTED CASH FLOW PV ECF + LOAN AMT* = SUGGESTED VALUE

VALUE ESTIMATE: \$244,445 \$884,022 \$1,128,500

PLUS Excess (Secondary+Tertiary) Land Value: \$41,600

LESS Personal Property Value Estimate: \$0

EQUALS Total Property Value Indication: \$1,170,100

>>> NOTE: Range = low Vo to high Vo.

(3) see DCF File Documentation LTV ratio = 76.94%

PROJECT DATA

PROJECT TYPE : SENIOR HOUSING
 ZONING : RM3
 BUILDING CODES: UNIFORM BUILDING CODE, 1997 EDITION
 OREGON STATE BUILDING CODE AMENDMENTS OCTOBER, 1998.
 OCCUPANCY: LIVING UNITS : R1
 GARAGES : U1
 CONSTRUCTION TYPE: V - ONE-HOUR, FULLY SPRINKLERED
 SITE AREA: 2.74 ACRES
 SITE INFORMATION: 2080 QUEEN AVENUE, PARTITION PLAT NO. 1994-20
 SE 1/4 SW1/4 SECTION 8, T.11S., R.3W., W.M.
 CITY OF ALBANY, LINN COUNTY, OREGON
 MAP AND TAX LOT = ASSESSOR'S MAP 11-3W-08D
 TAX LOT NUMBER 1200

PARKING SUMMARY

REGULAR SPACES: 38
 HANDICAP ACCESSIBLE SPACES 4
 GARAGES 10
 TOTAL 52

PARKING REQUIRED: 1 SPACE PER TWO BEDROOMS
 68 BEDROOMS / 2 = 34 SPACES

BICYCLE PARKING 13

UNIT SUMMARY

UNIT TYPE	SQ. FT./ UNIT	NUMBER OF UNITS
UNIT TYPE "A" ONE BEDROOM	600	12
UNIT TYPE "A2" ONE BEDROOM	600	2
UNIT TYPE "A3" ONE BEDROOM	600	4
UNIT TYPE "B" ONE BEDROOM (INCLUDES ONE SENSORY IMPAIRED UNIT, #124)	600	10
UNIT TYPE "B2" ONE BEDROOM	600	2
UNIT TYPE "C" TWO BEDROOM	825	11
UNIT TYPE "D" TWO BEDROOM	890	6
UNIT TYPE "E" TWO BEDROOM (HC ACCESSIBLE)	825	1
UNIT TYPE "F" ONE BEDROOM (HC ACCESSIBLE)	600	2

TOTAL



PUBLIC RECORDS REQUEST

Albany Fire Department, City of Albany, Oregon

Notice: Public Records laws are addressed in Oregon Revised Statutes (ORS). City of Albany Policy F-05-08, Public Record Requests, outlines the City's procedures. Fees are listed on the back of this form. Prepayment and confirmation to proceed will be required for requests that exceed \$25.

Requestor Information:

Name Heather Caporaso	Agency name <i>(if applicable)</i>		
Email heatherc@evren-nw.com	Mailing address P.O. Box 14488		
Phone (503) 452-5561			
Fax	City Portland	State OR	Zip 97214

Property Record:

Date or date range All years/dates available	Report #		
Address 2080 Queen Ave SE	City Albany	State OR	Zip 97322
<input type="checkbox"/> Fire Report <i>(National Fire Incident Reporting System, NFIRS)</i> <input type="checkbox"/> Fire Investigation: <input type="checkbox"/> Investigator's Report <input type="checkbox"/> Supporting Documents <i>(may be extensive; refer to fee schedule)</i> <input type="checkbox"/> Occupancy Inspection <input type="checkbox"/> New Construction <i>(Prior to 1998 Fire Dept.; after 1998, refer to Community Development, Building Division)</i> <input checked="" type="checkbox"/> Environmental Impacts Search <i>(Albany Fire Department does not maintain consistent records on specific hazardous materials or quantities stored on site. Refer to the State Fire Marshal's Office for more information: 503-378-6835, www.sfm.or.gov (OSP/SLM))</i> Select one or more of the following that apply to environmental impacts record search: <input checked="" type="checkbox"/> Fire Reports <input type="checkbox"/> Inspection Reports <input checked="" type="checkbox"/> HazMat Response Reports <input checked="" type="checkbox"/> Fixed HazMat Storage Tank Records			

Ambulance Record:

(Attorneys and representatives call 541-917-7710. DO NOT USE THIS FORM.)

Photo ID presented in person required to release records. This authorization may be revoked at any time. Unless revoked earlier, this consent expires 180 days from date of signing. To revoke this authorization, send written request to Albany Fire Department, Ambulance Billing, PO Box 490, Albany, OR 97321. **Select one or more of the following that apply to ambulance record search:**

<input type="checkbox"/> All Related Medical & Billing Documentation	<input type="checkbox"/> Pre-Hospital Care Report
<input type="checkbox"/> Refusal of Medical Care or Transportation	<input type="checkbox"/> Billing Statements
<input type="checkbox"/> EMS No-Medical Need/Public Assist Report	<input type="checkbox"/> Other _____

My signature below authorizes Albany Fire Department to disclose copies of ambulance medical records identified above for _____ to _____ for services rendered on _____.

AFD Run # _____.

Other Record *(provide description)* _____

Signature Heather Caporaso	Date 5/24/23
-----------------------------------	---------------------

Return completed form: by email to Fire-Records@cityofalbany.net; by mail to PO Box 490, Albany, OR 97321; or in person to 611 Lyon St. SE, Albany OR 97321. **Questions:** call 541-917-7700.

FOR STAFF USE			
1. RECEIVED	2. MANDATORY ACKNOWLEDGMENT	3. INFORMATION/CLARIFICATION	4. FEES
Date: 5.24.23	Date:	Date Requested:	Date Notified: 5.24.23
RIM Coordinator: HENNESSY	Method: <input type="checkbox"/> copy of form <input type="checkbox"/> email <input type="checkbox"/> mail <input type="checkbox"/> fax	Date Received:	Date Paid: N/A Total Fees: 0
5-day count begins	10-day count begins	10-day count stops while waiting for response; restarts when received*	10-day count stops while waiting for payment; restarts when received*
* If no response is received within 60 days, the Public Records Request is closed.			

5. COMPLETED		
Completed by: KATE HENNESSY	Date completed: 5.24.23	Fire Dept retains copies of requests.

Mandatory Acknowledgment Statement per ORS 192.324 (2)(a-c)
Dear Requestor, thank you for your public records request. The City:

holds the records you've requested. does not hold the record(s) you've requested. is not certain whether it holds the record(s) you've requested.

PUBLIC RECORDS FEE SCHEDULE

- Copies of Public Records:** See table below.
- Personal External Sources Used for Copies of Public Records.** USB flash drives presented by the public are prohibited. The City will provide the following items for a fee:
 - USB flash drive: \$5.00
 - Any other type of personal equipment or external source presented by the requestor in order to copy a public record must be approved by the IT Director or their designee.
Whenever public records are prepared for copying, Research and Inspection fees apply.
- Copies of Maps and other Nonstandard Documents:** Copying maps, large documents, or other nonstandard size documents shall be charged in accordance with the actual costs incurred by the City to reproduce them.
- Vulnerable Buildings:** A completed Authorization to Proceed Form from a qualified representative is required before the records can be disclosed.
- Inspection Fees and Research Fees:** Inspection means official records inspected by the public in the presence of a staff member. Research includes locating, collating, and copying public records, including electronic records. Up to 30 minutes: no charge. After 30 minutes: \$15.00 for every 15-minute block, with the last 15-minute block to be prorated.
- Written Notification:** Requests with fees estimated to exceed \$25 require written notification of the estimated amount followed by confirmation from the requestor to proceed with the public records request. Prepayment in full is required for requests estimated to exceed \$25. If the actual time and cost are less than estimated, the excess money shall be refunded to the requestor. If the actual cost and time are more than estimated, the difference shall be paid at the time the records are produced.
- Additional Charges:** If a request is of such magnitude and nature that compliance would disrupt the City's normal operation, the City may impose such additional charges as necessary to reimburse the City for its actual costs of producing the records, including but not limited to excessive postage fees.
- Reduced Fee or Free Copies:** Whenever the City determines that providing copies of public records at a reduced fee or without costs would be in the public interest, the City may so authorize per ORS 192.324(5).

Copy Cost	
8.5" x 11" black & white	\$0.25 per pg (\$0.50 for duplexed)
11" x 17" black & white	\$0.50 per pg (\$1.00 for duplexed)
8.5" x 11" color	\$0.50 per pg (\$1.00 for duplexed)
11" x 17" color	\$1.00 per pg (\$2.00 for duplexed)
Inspection fees and research fees	
Up to 30 minutes	no charge
After 30 minutes	\$15.00 for each 15-minute block; last block prorated

Electronic formats	
Each USB drive	\$5.00
Other media	Actual cost of reproduction
Maps & Nonstandard	To Certify as a True Copy
Actual cost of reproduction	\$5.00 in addition to copy charges
<i>Additional charges may apply; see #7 above.</i>	
For Police or Fire Department public records request forms, see cityofalbany.net/publicrecords or call: Albany Police Department, 541-917-7680; Albany Fire Department, 541-917-7700.	

CFC ENVIRONMENTAL REVIEW CHECKLIST

The sponsor must complete this environmental review checklist in its entirety and provide to the Regional Field Representative (RFR) prior to the RFR's site visit. The RFR will review the information during the performance of the site review. For HOME applicants, the HOME Project Coordinator will then complete the Environmental Review Record for the file.

Certification:

This checklist has been completed accurately to the best of our knowledge, and the RFR has conducted an in-person site review.

Clayton Meadows Apartments Limited Partnership *[Signature]* 1/27/98

Sponsor Name

Signature

Date

H. Jack Duncan

[Signature]

2-8-99

RFR Name

Signature

Date

BASIC INFORMATION

Sponsor: Clayton Meadows Apartments Limited Partnership

Project Name: Clayton Meadows Apartments

Project Address: 2080 Queen Ave. S.E.

City: Albany County: Linn

Sponsor Contact Person: Philip D. Hedrick

Phone: 503-356-0242

Lot Size: 2.74 acres

Project Type: (x) New Constr () Rehab → Vacant? y n
(circle)

Projected # of Units: 48

Planned HOME assisted Units: 9

Population to be served: Seniors age 58 plus

Sponsor must provide a site/area map with scale included. On the map, please indicate the following: (Please be sure that the site location is visible on any copies you send. Original colored maps copied in black and white sometimes are difficult to read).

1 Site

- Location of airport (if applicable)
- Railroad (if applicable)

5 Recreational facilities (park, activity centers, etc.)

6 Commercial/retail facilities (grocery, department stores, etc.)

2 Nearest 4-lane highway or arterial

7 Nearby industrial facilities

3 Social Service agencies

 Location of schools

4 Hospital, police and fire departments

8 Rivers, streams, ponds, springs, wetlands

 Provide a copy of the most recent FEMA Flood Plain map including a copy of the Panel number and date

List names of local officials and date contacted regarding the following:

Wetlands: Barbara Rice Date: 1/27/99

Public Water: Don Donovan Date: 1/27/99

Public Sewer: Don Donovan Date: 1/27/99

Storm Sewer: Don Donovan Date: 1/27/99

Zoning/UGB: Don Donovan Date: 1/27/99

Historic Preservation: N/A

Age of structure: _____ Local Jurisdiction: _____ Date: _____

SHPO: _____ Date: _____

The source of all information used must be identified. Record the source here and indicate the appropriate code in the space provided throughout the checklist.

FO - Field Observation. (On-site observation or personal knowledge of the preparer)

Preparer: Philip D. Hedrick

Date of field observation: 1/27/99

PS - Project Sponsor.

PL - Planning Department. (Information supplied by local planning department or local official named on page one)

R1 - Report. (Information from consultant reports, databases, licenses, other authorities. Number such sources consecutively and list below)

R1 Title of Report: _____

Preparer: _____ Date: _____

R2 Title of Report: _____

Preparer: _____ Date: _____

COMPATIBILITY AND URBAN IMPACT.....source FO
PS, FO, PL

What are the immediately surrounding land uses? (example: single family to the north, multifamily east, etc) Single family to the south and north, duplex and single to the east and multi family to the west

Is the surrounding area developed to a density of at least 30 units per 40 acres? Yes

Does the site have legal access to a dedicated public street? Yes, via a recorded easement

Are there any barriers to emergency vehicle access? If so, describe. No

SOIL SUITABILITYsource FO
PS, FO

Is the site level or sloped?
Level

If sloped, give the range of degrees of the slope.

Are there any signs of unstable soils in the vicinity? (cracked foundations, sinkholes) Are area soils highly erodible? Submit soil reports if available.

No
Describe soil type and bearing. Get soils type from Natural Resource Conservation Service (local county jurisdiction). Clay and sandy loam

HAZARDS source FO
FO

Are any natural hazards apparent? (dangerous trees, sinkholes, ravines, avalanche-prone slopes, etc.)

No

Are any of the following present: overgrown adjacent property, abandoned adjacent buildings, unfenced commercial/industrial adjacent property, high pressure petroleum or natural gas pipelines, irrigation canals, drainage ditches, old wells, improperly screened street drains, deteriorated streets or sidewalks, adjacent power substations, high voltage power transmission lines through or adjacent, excessive vibration, odors, dust, field crops, livestock? Give details.

No

CONTAMINATION SCREENING source FO
PS, FO, PL

If this is a rehabilitation project or the demolition of an existing structure is contemplated, is there evidence of the presence of asbestos or lead-based paint? (generally, lead-based paint can be found in most buildings constructed prior to 1978). Describe the inspections made to identify these two hazards and results of inspections. If no inspections have been made, are they planned?

No

Has there been an 'environmental due diligence' investigation of the site performed (TSQ, Phase I or II, site characterization, etc.)? Is it available? If so, submit the executive summary, main body of the report and any recommendations.

No

If no 'environmental due diligence' investigation is available, answer the following questions:

Is there evidence of contamination or potential contamination on immediately adjacent properties? (landfills, chemical storage facilities, service stations, chemical processors, plating plants, dry cleaners, vehicle storage, wrecking or repair businesses, underground storage tanks, drums, distressed soil or vegetation, fill, contaminated wells, transformers). Provide details.

No

Is there evidence of contamination or potential contamination on site? (drums, chemical containers, distressed soil or vegetation, odors, accumulation of trash or debris, contaminated wells, transformers, potential USTs [look for old foundations, slabs, pipes in the ground]). Provide details.

No

Is there evidence of fill on site? If there is, does documentation exist to demonstrate that the fill was engineered and is appropriate for the intended use? Submit evidence.

No

SITE SAFETY sources FO
FO, PL

Runway Clear Zones are areas immediately beyond the end of runways at civil airports. NO SITE IN A RUNWAY CLEAR ZONE OR ACCIDENT POTENTIAL ZONE WILL BE APPROVED.

Is the site located in a Runway Clear Zone? No

Explosive and flammable hazards are aboveground tanks which contain explosive or flammable materials. Common examples are:

commercial propane tanks, fuel oil depots, gasoline storage, industrial solvent storage, refineries. Residential fuel oil tanks of 100 gallons or less are excepted. Tanks which are currently empty but have not been decommissioned and can legally be refilled will be considered 'live.'

Are there any explosive or flammable tanks within line of sight of any part of the proposed site? (aboveground)
No

Are there any explosive or flammable tanks within 500 feet of any part of the proposed site shielded from line of sight by buildings but not topography? (buildings may or may not be an effective barrier, topography is an effective barrier). If so, describe.
No

Are there any explosive or flammable tanks of more than 5000 gallons capacity more than 500 feet and less than 1 mile from the site that are shielded from line of sight by buildings but not topography? If so, describe.
No



EFFECTS OF NOISE..... source FO
FO, PS, PL

Is any part of the site within 5 miles of an airport with scheduled service (passenger or cargo)?
Yes, the Albany airport is within this distance

Is any part of the site within 3000 feet of a railroad?
No

Is any part of the site within 1000 feet of a street, heavily traveled 2 lane road or highway of 4 or more lanes?
Yes, Queen Ave. S.E. is a secondary east/west arterial

Are any other noise generators located nearby (such as heavy industrial facilities, rail yards, shipyards, fire stations)? Identify them and give their distance from the site.

Power substation adjacent to front of property could emit low decible noises

Comment: Sites immediately adjacent to freeways and heavily traveled rail lines may not be acceptable. Most other sites will either be acceptable or acceptable with design mitigation to achieve the required interior standard.



AIR QUALITY SCREENING..... source FO
FO, PL

Is the site subject to air quality impacts not generally shared with the entire community? (example: close proximity to freeway, gravel pit, pulp mill or other source generator or air pollution). If so, describe.

No

HISTORIC PRESERVATION SCREENING source PL

PS, PL appropriate sources for questions 1-3, 5. County assessor, current owner, and/or neighbors appropriate for question 4.

Is any part of the site in an established or proposed historic or conservation district?

No

Is the site or any structure on the site listed in a local historic or cultural resources inventory or the National Register of Historic Places (NRHP)? If so, describe.

No

Are any immediately adjacent sites or structures listed in a local historic or cultural resource inventory or the NRHP? If so, describe.

No

Are any structures on the site 50 years old or more? If so, describe.

No

Are there any known or suspected archaeological resources in the vicinity? If so, describe.

No

SCHOOLS SC

Provide the following information on the schools which serve the project (not required for projects for the elderly or special needs populations where children will not reside): N/A this is a senior housing project

<u>School type</u>	<u>Distance from project</u>
Elementary _____	_____
Middle _____	_____
High school _____	_____

COMMERCIAL FACILITIES source FO
FO, PS

Provide the location and distance to the nearest full service grocery store. Provide information on the other commercial facilities located in the neighborhood. If a grocery is not within walking distance, is it accessible by local or mass transit?
Shop N Kart is 100 yards west of the property via city sidewalk.

SOCIAL SERVICES.....sources PS
PS, FO

Will social services be provided on-site as part of this project? If so, describe. The proposed Resident Service Plan will provide for group gatherings and activities to be coordinated by existing service providers.

Are social service agency offices located in the community? If not, where are the nearest social service agency offices?
Yes. Senior services department located .3 miles from the project via city sidewalk with pedestrian activated crosswalk.

SOLID WASTE.....source FO
PS, FO, PL

Is garbage collection available? Yes
Is it by commercial service or local government? Commercial
Will curbside residential recycling be available to the proposed project? Yes
Is construction waste recycling available in the community? No

WASTE WATER.....source PL
PS, FO, PL

Is public sewer available at the site? Yes
If public sewer is not available, explain waste water disposal arrangements.

STORM WATER.....source PL
PS, FO, PL

Is public storm sewer available at the site? Yes
If so, is this a combined waste/storm sewer? No
If public storm sewer is not available, how will storm water drainage be handled?

POLICE SERVICES.....source FO
PS, FO

Provide the name of the nearest police department and distance from project site.
Albany Police Department is located 1 miles from the site

FIRE SERVICES.....source FO
PS, FO

Provide the name of the nearest fire station and distance from project site.
Albany Fire Department is located 1.5 miles from the site

EMERGENCY MEDICAL SERVICES.....source FO
PS, FO

Provide the name of the nearest hospital with emergency room and its distance from project site.
Albany General Hospital is located 2 miles from the site

PARKS AND RECREATION.....source FO
PS, FO

Provide the name of the nearest neighborhood park and its distance from the site. Give examples of other parks within reasonable walking distance. Periwinkle Park is located to the south of the site and is accessible via paved walking path that follows Periwinkle Creek. The Park is .2 miles from the site. Lehigh Park is northeast of the site and approximately .4 miles from the site accessed via city sidewalks with pedestrian activated cross signals.

What other type of recreational/cultural facilities are located near the project area?
The Albany Public Library is located at Waverly and 14th about .3 miles from the site via city sidewalks

TRANSPORTATION..... source FO
PS, FO

Is mass transit available in the community? If so, give the distance to the nearest stop and lines available.

Yes, the Albany Transit System has a stop at the northwest corner of Queen and Geary about 200 yards from the site. Buses operate on both east/west and north/south routes from this stop.

WATER RESOURCES..... source PL
PS, FO, PL

Is public water available at the site? Yes

Are there any water resources in the immediate vicinity of the site? (streams, ponds, wetlands, springs, etc.) If so, describe.

FLOOD PLAINS..... source PL
PL

Federally supported construction activities are prohibited within the 100-year flood plain as mapped by the Federal Emergency Management Agency (FEMA) except under limited circumstances.

Is any part of the site located within the 100-year flood plain according to the applicable FEMA map? If so, describe.
No

Will any off-site construction occur within the 100-year flood plain? If so, describe.
NO

FEMA Map # 4101370002E Effective date 3/16/89

Comment: Attach a copy of the applicable map panel with the proposed site sketched in. If the panel is not printed, the site is not in the flood plain. Local governments are required to have flood plain maps available.

WETLANDS..... source PL
PL, FO

HUD has defined wetlands as "...only those designated wetland areas identified or delineated on maps issued by the Fish and Wildlife Service of the U.S. Department of the Interior as areas that are inundated by surface or ground water with a frequency sufficient to support, and under normal circumstances do or would support, a prevalence of vegetative or aquatic life that requires saturated or seasonally saturated soil conditions for growth or reproduction." The project site may also contain wetland designation areas from state, county or local entities.

Has any part of the site (including off-site construction areas) been identified as potentially a jurisdictional wetland by one of the following sources?

<u>Source</u>	<u>Yes</u>	<u>No</u>
US Army Corps of Engineers	_____	<u>X</u>
Oregon Division of State Lands	_____	<u>X</u>
US Fish and Wildlife (National Wetlands Inventory Maps)	_____	<u>X</u>
Natural Resource Conservation Service (Rural areas)	_____	<u>X</u>
Local Planning Department (Goal 5 Inventories)	_____	<u>X</u>
Wetlands Delineation consultant	_____	<u>X</u>

Comment: The local planning department should be cognizant of any identifications made by the above authorities. Submit any documentation available concerning the wetland status of the site.

If potential jurisdictional wetlands have not been identified, does the site exhibit any of the following characteristics?

<u>Characteristic</u>	<u>Yes</u>	<u>No</u>
Wetland vegetation (such as cattails, rushes, reeds, sedges, reed canary grass, creeping buttercup).	_____	<u>X</u>
Hydric Soils (Soil Conservation Service Maps)	_____	<u>X</u>
Seasonally saturated conditions	_____	<u>X</u>
Water table within 18 inches of surface	_____	<u>X</u>
Wetland wildlife (such as ducks, salamanders, frogs, nutria, etc.)	_____	<u>X</u>

Comment: For sites which possess no potential wetland characteristics (such as building lots in established urban neighborhoods that are "high and dry," desert sites with no water resources in the vicinity, or sites with no water resources in the vicinity that are unvegetated or artificially planted [irrigation is a water resource], the above investigation may be cursory (an inquiry with the planning department and field observation).

If water resources are on site or adjacent, the planning department indicates potential for wetlands in the vicinity, any of the above characteristics are present or the public has raised wetlands as an issue, a more thorough examination is merited. The services of a qualified professional may be necessary. OHCS D will not debate the delineation of any wetland (or the determination that no wetland is present) that has been documented as acceptable to the Oregon Division of State Lands.

VEGETATION AND WILDLIFE source PL
see below

Have any endangered, threatened or candidate species been identified in the quarter section of land surrounding the site? If so, provide details. Use Nature Conservancy's Oregon Natural Heritage Program for communities with identified species within their UGBs.
No

Have any rare plants or animals been identified on the site? If so, provide details. PL is appropriate source.
No

Has the locality identified the site or vicinity as wildlife habitat as part of its Goal 5 Inventory process? If so, provide details. PL is appropriate source. No

Describe the predominate ground cover and any wildlife observed. *FO is appropriate source.*

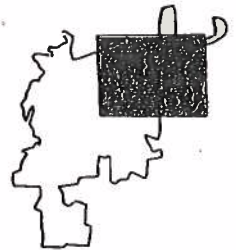
Meadow grass and natural vegetation

NATIONAL FLOOD INSURANCE PROGRAM

FIRM
FLOOD INSURANCE RATE MAP

CITY OF
ALBANY, OREGON
LINN AND
BENTON COUNTIES

PANEL 2 OF 5
(SEE MAP INDEX FOR PANELS NOT PRINTED)



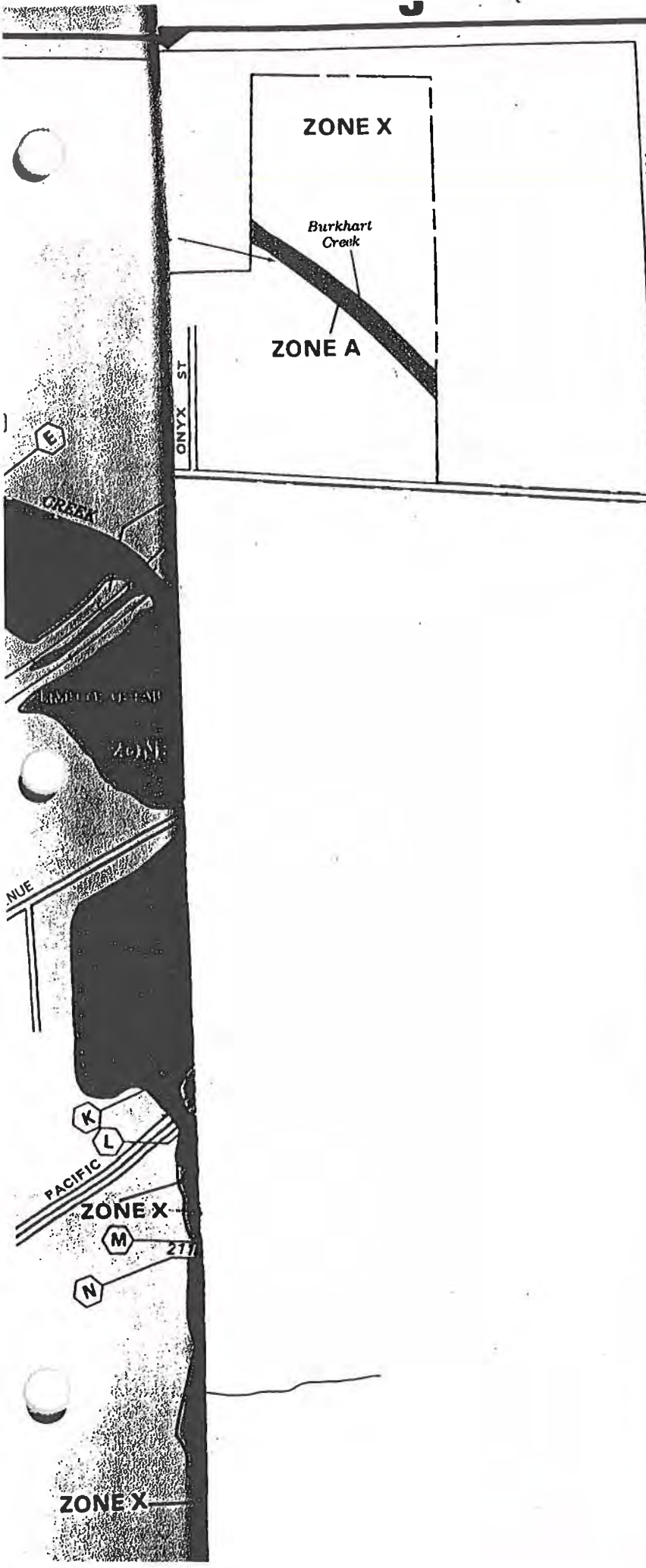
PANEL LOCATION

COMMUNITY-PANEL NUMBER
410137 0002 E

MAP REVISED:
MARCH 16, 1989



Federal Emergency Management Agency



JOINS INSET C ON PANEL 0001

LEGEND

SPECIAL FLOOD HAZARD AREAS INUNDATED BY 100-YEAR FLOOD

- ZONE A** No base flood elevations determined.
- ZONE AE** Base flood elevations determined.
- ZONE AH** Flood depths of 1 to 3 feet (usually areas of ponding); base flood elevations determined.
- ZONE AO** Flood depths of 1 to 3 feet (usually sheet flow on sloping terrain); average depths determined. For areas of alluvial fan flooding, velocities also determined.
- ZONE A99** To be protected from 100-year flood by Federal flood protection system under construction; no base elevations determined.
- ZONE V** Coastal flood with velocity hazard (wave action); no base flood elevations determined.
- ZONE VE** Coastal flood with velocity hazard (wave action); base flood elevations determined.

FLOODWAY AREAS IN ZONE AE

OTHER FLOOD AREAS

- ZONE X** Areas of 500-year flood; areas of 100-year flood with average depth of less than 1 foot or with drainage areas less than 1 square mile; and areas protected by levees from 100 year flood.

OTHER AREAS

- ZONE X** Areas determined to be outside 500 year flood plain.
- ZONE D** Areas in which flood hazards are undetermined.

- Flood Boundary
- Floodway Boundary
- Zone D Boundary
- Boundary Dividing Special Flood Hazard Zones, and Boundary Dividing Areas of Different Coastal Base Flood Elevation Within Special Flood Hazard Zones.
- Base Flood Elevation Line; Elevation in Feet*
518
- Cross Section Line
(E1 987)
- Elevation Reference Mark
RM7 X

*Referenced to the National Geodetic Vertical Datum of 1929

NOTES

This map is for use in administering the National Flood Insurance Program; it does not necessarily identify all areas subject to flood particularly from local drainage sources of small size, or all planimetric features outside Special Flood Hazard Areas.

Areas of special flood hazard (100-year flood) include Zones A, AE, AH, AO, A99, V, V1-30 AND VE.

Certain areas not in Special Flood Hazard Areas may be protected by flood control structures.

Boundaries of the floodways were computed at cross section interpolated between cross sections. The floodways were based on hydraulic considerations with regard to requirements of the Federal Emergency Management Agency.

Floodway widths in some areas may be too narrow to show to scale. Floodway widths are provided in the Flood Insurance Study Report.

Coastal base flood elevations apply only landward of the shoreline.

Elevation reference marks are described in the Flood Insurance Study Report.

STREET

ZONE X

ZONE A CONTAINED IN CHANNEL

Pertwinkle

Creek

GEARY

STREET

ZO

Green Ave

MAIN

STREET

21ST AVENUE

FUTURE QUEEN AVE APARTMENTS

2080 QUEEN AVE SE
ALBANY, OR 97322

Inquiry Number: 7340235.7S

MAY 22, 2023

EDR Environmental Lien and AUL Search



6 Armstrong Road, 4th floor
Shelton, CT 06484
Toll Free: 800.352.0050
www.edrnet.com

EDR Environmental Lien and AUL Search

The EDR Environmental Lien Search Report provides results from a search of available current land title records for environmental cleanup liens and other activity and use limitations, such as engineering controls and institutional controls.

A network of professional, trained researchers, following established procedures, uses client supplied address information to:

- search for parcel information and/or legal description;
- search for ownership information;
- research official land title documents recorded at jurisdictional agencies such as recorders' offices, registries of deeds, county clerks' offices, etc.;
- access a copy of the deed;
- search for environmental encumbering instrument(s) associated with the deed;
- provide a copy of any environmental encumbrance(s) based upon a review of key words in the instrument(s) (title, parties involved, and description); and
- provide a copy of the deed or cite documents reviewed.

Thank you for your business.
Please contact EDR at 1-800-352-0050
with any questions or comments.

Disclaimer - Copyright and Trademark Notice

This report was prepared for the use of Environmental Data Resources, Inc., and AFX Research, LLC. (AFX) exclusively. This report is neither a guarantee of title, a commitment to insure, or a policy of title insurance. **NO WARRANTY, EXPRESSED OR IMPLIED, IS MADE WHATSOEVER IN CONNECTION WITH THIS REPORT.** Environmental Data Resources, Inc. (EDR) and AFX exclusively specifically disclaim the making of any such warranties, including without limitation, merchantability or fitness for a particular use or purpose. The information contained in this report is retrieved as it is recorded from the various agencies that make it available. The total liability is limited to the fee paid for this report.

Copyright 2023 by Environmental Data Resources, Inc. All rights reserved. Reproduction in any media or format, in whole or in part, of any report or map of Environmental Data Resources, Inc., or its affiliates, is prohibited without prior written permission.

EDR and its logos are trademarks of Environmental Data Resources, Inc. or its affiliates. All other trademarks used herein are the property of their respective owners.

EDR Environmental Lien and AUL Search

TARGET PROPERTY INFORMATION

ADDRESS

FUTURE QUEEN AVE APARTMENTS
2080 QUEEN AVE SE
ALBANY, OR 97322

RESEARCH SOURCE

JUDICIAL RECORDS **NOT** SEARCHED. BASED ON AVAILABLE INFORMATION EVALUATED BY THE TITLE SEARCH PROFESSIONAL, THE JURISDICTION **DOES NOT** REQUIRE A SEARCH OF JUDICIAL RECORDS IN ORDER TO IDENTIFY ENVIRONMENTAL LIENS.

Source 1: LINN COUNTY RECORDER'S OFFICE
Source 2: OREGON DEPARTMENT OF ENVIRONMENTAL QUALITY
Source 3: UNITED STATES ENVIRONMENTAL PROTECTION AGENCY

PROPERTY INFORMATION

Legal Description: AS RECORDED IN THE DEED ATTACHED.
Current Owner: LBHA-CLAYTON MEADOWS LLC
Property Identifiers: 0106498
11S03W08DB06000
Comments: NA

Deed 1

Type of Deed: WARRANTY DEED
Title is vested in: LBHA-CLAYTON MEADOWS LLC
Title received from: CLAYTON MEADOWS APARTMENTS LIMITED PARTNERSHIP
Date Executed: 12/04/2017
Date Recorded: 12/04/2017
Book: NA
Page: NA
Volume: NA
Instrument#: 2017-22007
Docket: NA
Land Record Comments: NA
Miscellaneous Comments: NA

EDR Environmental Lien and AUL Search

ENVIRONMENTAL LIEN

Environmental Lien: Found Not Found

Comments: NONE IDENTIFIED.

OTHER ACTIVITY AND USE LIMITATIONS (AULS)

Other AUL's: Found Not Found

Comments: NONE IDENTIFIED.

EDR Environmental Lien and AUL Search

MISCELLANEOUS

Comments: NONE IDENTIFIED.

LINN COUNTY, OREGON **2017-22007**
D-WD
Strn=0 K. PETERSON **12/04/2017 03:39:01 PM**
\$30.00 \$11.00 \$10.00 \$20.00 \$19.00 **\$90.00**

I, Steve Druckenmiller, County Clerk for Linn County, Oregon, certify that the instrument identified herein was recorded in the Clerk records.

Steve Druckenmiller - County Clerk

When recorded, return to:
LBHA Clayton Meadows LLC
c/o Linn-Benton Housing Authority
1250 Queen Ave., SE
Albany, OR 97322

Until a change is requested, all tax statements shall be sent to:
Linn-Benton Housing Authority
1250 Queen Ave., SE
Albany, OR 97322

Grantor: Clayton Meadows Apartments Limited
Partnership
1250 Queen Ave., SE
Albany, OR 97322

Grantee: LBHA-Clayton Meadows LLC
1250 Queen Ave., SE
Albany, OR 97322

Assessor's Map and Property ID Numbers. Map No.: 11S03W08-DB-06000
Account No.: 106498

LINN COUNTY

The attached legal description shall control in the event of any conflict between the legal description and the tax account numbers.

SPECIAL WARRANTY DEED

Clayton Meadows Apartments Limited Partnership, an Oregon limited partnership ("Grantor"), conveys and specially warrants to LBHA-Clayton Meadows LLC, an Oregon limited liability company ("Grantee"), the following described real property situated in Linn County, Oregon, to wit: see Exhibit A attached hereto and made a part hereof.

The Grantor, for itself and for its successors in interest, does by these presents expressly limit the covenants of this Deed to those herein expressed, excludes all covenants arising or to arise by statutory or other implication, and does hereby covenant that against all persons whomsoever lawfully claiming or to claim by, through or under the Grantor, and not otherwise, that Grantor will warrant and defend the title to the above-described real property; provided, this conveyance is made subject to the following: (a) applicable zoning and building ordinances and land use regulations, (b) all liens, encumbrances, covenants, conditions, restrictions, easements and other matters appearing on Exhibit B attached hereto and made a part hereof (the "Excepted Encumbrances").

Consideration: The true and actual consideration for this conveyance is \$1,313,320.

BEFORE SIGNING OR ACCEPTING THIS INSTRUMENT, THE PERSON TRANSFERRING FEE TITLE SHOULD INQUIRE ABOUT THE PERSON'S RIGHTS, IF ANY, UNDER ORS 195.300, 195.301 AND 195.305 TO 195.336 AND SECTIONS 5 TO 11, CHAPTER 424, OREGON LAWS 2007, SECTIONS 2 TO 9 AND 17, CHAPTER 855, OREGON LAWS 2009, AND SECTIONS 2 TO 7, CHAPTER 8, OREGON LAWS 2010. THIS INSTRUMENT DOES NOT ALLOW USE OF THE PROPERTY DESCRIBED IN THIS INSTRUMENT IN VIOLATION OF APPLICABLE LAND USE LAWS AND REGULATIONS. BEFORE

AFTER RECORDING RETURN TO
TICOR TITLE: 792190C181L5

SIGNING OR ACCEPTING THIS INSTRUMENT, THE PERSON ACQUIRING FEE TITLE TO THE PROPERTY SHOULD CHECK WITH THE APPROPRIATE CITY OR COUNTY PLANNING DEPARTMENT TO VERIFY THAT THE UNIT OF LAND BEING TRANSFERRED IS A LAWFULLY ESTABLISHED LOT OR PARCEL, AS DEFINED IN ORS 92.010 OR 215.010, TO VERIFY THE APPROVED USES OF THE LOT OR PARCEL, TO DETERMINE ANY LIMITS ON LAWSUITS AGAINST FARMING OR FOREST PRACTICES, AS DEFINED IN ORS 30.930, AND TO INQUIRE ABOUT THE RIGHTS OF NEIGHBORING PROPERTY OWNERS, IF ANY, UNDER ORS 195.300, 195.301 AND 195.305 TO 195.336 AND SECTIONS 5 TO 11, CHAPTER 424, OREGON LAWS 2007, SECTIONS 2 TO 9 AND 17, CHAPTER 855, OREGON LAWS 2009, AND SECTIONS 2 TO 7, CHAPTER 8, OREGON LAWS 2010.


[SIGNATURE PAGE FOLLOWS]

Dated: ~~November~~ ^{December} 4, 2017

Grantor:

Clayton Meadows Apartments Limited Partnership
an Oregon limited partnership

By: Linn-Benton Housing Authority
a public body corporate and politic of the State of Oregon
its general partner

By: 
Donna Holt, Executive Director

STATE OF OREGON)
) ss.
County of Linn)

On this day before me personally appeared Donna Holt, the Executive Director of Linn-Benton Housing Authority, general partner of Clayton Meadows Apartments Limited Partnership and acknowledged this instrument to be the free and voluntary act and deed of such company, for the uses and purposes therein mentioned.

Given under my hand and official seal this 4 day of ~~November~~ ^{December} 2017.





NOTARY PUBLIC for Oregon
My Commission Expires: 4/22/2018

EXHIBIT A

(Legal Description)

Parcel 1, PARTITION PLAT NO. 1994-20, in the City of Albany, Linn County, Oregon, recorded March 16, 1994, in Volume 686, Page 632, Microfilm Records for Linn County, Oregon.

TOGETHER WITH An easement for access and utilities more particularly described in instrument recorded January 4, 1994, in Volume 675, Page 393, Microfilm Records for Linn County, Oregon.

EXHIBIT B
(Excepted Encumbrances)

1. Easement(s) for the purpose(s) shown below and rights incidental thereto, as granted in a document:
 - Granted to: Owner of adjoining property
 - Purpose: Permanent pedestrian and vehicular access easement
 - Recording Date: December 30, 1993
 - Recording No: Volume 674, Page 997
 - Affects: A strip 30 feet in width, as more specifically set forth in said document

2. Terms and provisions of easement(s) for the purpose(s) shown below and rights incidental thereto, as granted in a document:
 - Granted to: Owners of the subject property and adjoining property
 - Purpose: Access easement
 - Recording Date: January 4, 1994
 - Recording No: Volume 675, Page 393
 - Affects: See document for specifics

3. Agreement, including the terms and provisions thereof,
Executed by: Owners of the subject property and City of Albany
 - Recording Date: April 11, 1994
 - Recording No.: Volume 690, Page 667

4. Easement(s) for the purpose(s) shown below and rights incidental thereto, as granted in a document:
 - Granted to: City of Albany
 - Purpose: Bus shelter
 - Recording Date: July 11, 1995
 - Recording No: Volume 755, Page 578
 - Affects: See document for specifics

5. Easement(s) for the purpose(s) shown below and rights incidental thereto, as granted in a document:
 - Granted to: PacifiCorp
 - Purpose: Electric transmission and distribution lines
 - Recording Date: October 6, 2000
 - Recording No: Volume 1131, Page 80
 - Affects: See document for specifics

6. Easement(s) for the purpose(s) shown below and rights incidental thereto, as granted in a document:
 - Granted to: TCI Cablevision of Oregon, Inc.
 - Purpose: Cable television services
 - Recording Date: May 23, 2001
 - Recording No: Volume 1182, Page 177
 - Affects: See document for specifics

7. Oregon Housing and Community Services Department Oregon Affordable Housing Tax Credit Program Declaration of Land Use Restrictive Covenants, including the terms and provisions thereof,
 - Recording Date: December 7, 2001
 - Recording No: Volume 1242, Page 355
 - The above covenants, conditions and restrictions are subordinate to the deed of trust set forth above except as IRC Section 42(H)(6)(E) otherwise requires

8. Oregon Housing and Community Services 2001 Low-Income Housing Tax Credit Declaration of Land Use Restrictive Covenants, including the terms and provisions thereof.

Recording Date: December 20, 2001

Recording No.: Volume 1246, Page 416

9. Easement(s) for the purpose(s) shown below and rights incidental thereto, as granted in a document:

Granted to: City of Albany

Purpose: Public utility

Recording Date: February 20, 2002

Recording No: Volume 1265, Page 965

Affects: A portion of the Easterly 20 feet - see document for specifics

10. Easement(s) for the purpose(s) shown below and rights incidental thereto, as granted in a document:

Granted to: City of Albany

Purpose: Water line

Recording Date: February 20, 2002

Recording No: Volume 1265, Page 970

Affects: See document for specifics

11. Easement(s) for the purpose(s) shown below and rights incidental thereto, as granted in a document:

Granted to: Comcast of Oregon II, Inc.

Purpose: Broadband communications

Recording Date: June 5, 2017

Recording No: 2017-09855



Affects: Reference is hereby made to said document for full particulars

Appendix E

Aerial Photographs



INQUIRY #: 7340235.11
YEAR: 1936
= 500'



Date Drawn: 5/31/2023
Project #: 732-23002-01
Drawn By: HAR
Approved By: LDG

Future Queen Ave Apartments
2080 Queen Ave SE
Albany, Oregon

Appendix E Historical Aerial Photos



INQUIRY #: 7340235.11
YEAR: 1948
_____ = 500'



Date Drawn: 5/31/2023
Project #: 732-23002-01
Drawn By: HAR
Approved By: LDG

Future Queen Ave Apartments
2080 Queen Ave SE
Albany, Oregon

Appendix E Historical Aerial Photos



INQUIRY #: 7340235.11

YEAR: 1955


_____ = 500'



Date Drawn: 5/31/2023
Project #: 732-23002-01
Drawn By: HAR
Approved By: LDG

Future Queen Ave Apartments
2080 Queen Ave SE
Albany, Oregon

Appendix E
Historical Aerial
Photos



INQUIRY #: 7340235.11

YEAR: 1967

— = 500'



Date Drawn: 5/31/2023
Project #: 732-23002-01
Drawn By: HAR
Approved By: LDG

Future Queen Ave Apartments
2080 Queen Ave SE
Albany, Oregon

Appendix E
Historical Aerial
Photos



Date Drawn: 5/31/2023
Project #: 732-23002-01
Drawn By: HAR
Approved By: LDG

Future Queen Ave Apartments
2080 Queen Ave SE
Albany, Oregon

Appendix E Historical Aerial Photos



INQUIRY #: 7340235.11
YEAR: 1980
_____ = 500'



Date Drawn: 5/31/2023
Project #: 732-23002-01
Drawn By: HAR
Approved By: LDG

Future Queen Ave Apartments
2080 Queen Ave SE
Albany, Oregon

Appendix E Historical Aerial Photos



INQUIRY #: 7340235.11

YEAR: 1982


_____ = 500'



Date Drawn: 5/31/2023
Project #: 732-23002-01
Drawn By: HAR
Approved By: LDG

Future Queen Ave Apartments
2080 Queen Ave SE
Albany, Oregon

Appendix E
Historical Aerial
Photos



INQUIRY #: 7340235.11
YEAR: 1994



— = 500'



Date Drawn: 5/31/2023
Project #: 732-23002-01
Drawn By: HAR
Approved By: LDG

Future Queen Ave Apartments
2080 Queen Ave SE
Albany, Oregon

Appendix E
Historical Aerial
Photos



INQUIRY #: 7340235.11

YEAR: 2000

_____ = 500'



Date Drawn: 5/31/2023
Project #: 732-23002-01
Drawn By: HAR
Approved By: LDG

Future Queen Ave Apartments
2080 Queen Ave SE
Albany, Oregon

Appendix E
Historical Aerial
Photos



INQUIRY # 7340235.11

YEAR: 2006

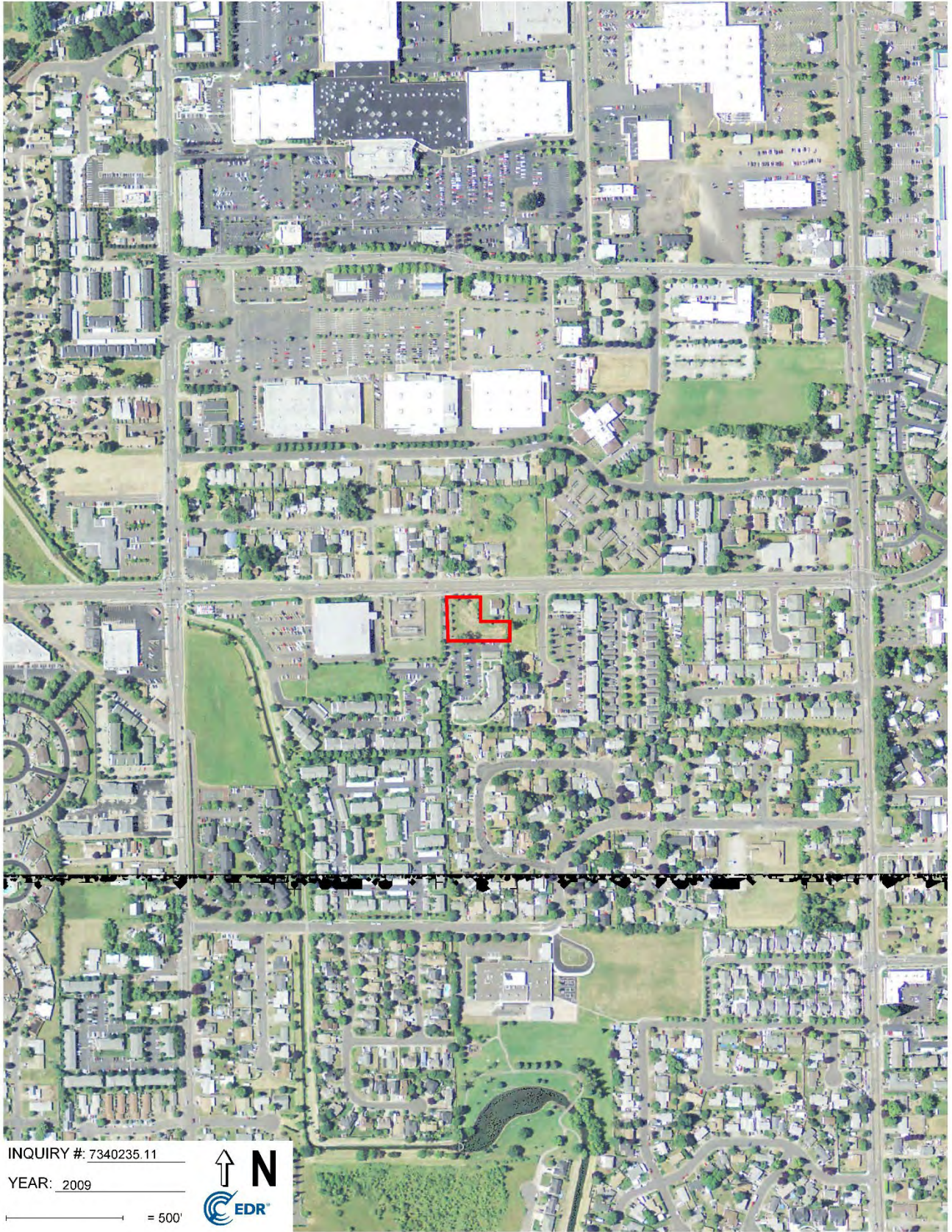
_____ = 500'



Date Drawn: 5/31/2023
Project #: 732-23002-01
Drawn By: HAR
Approved By: LDG

Future Queen Ave Apartments
2080 Queen Ave SE
Albany, Oregon

Appendix E
Historical Aerial
Photos



INQUIRY #: 7340235.11

YEAR: 2009

— = 500'



Date Drawn: 5/31/2023
Project #: 732-23002-01
Drawn By: HAR
Approved By: LDG

Future Queen Ave Apartments
2080 Queen Ave SE
Albany, Oregon

Appendix E
Historical Aerial
Photos



INQUIRY #: 7340235.11
YEAR: 2012



— = 500'



Date Drawn: 5/31/2023
Project #: 732-23002-01
Drawn By: HAR
Approved By: LDG

Future Queen Ave Apartments
2080 Queen Ave SE
Albany, Oregon

Appendix E Historical Aerial Photos



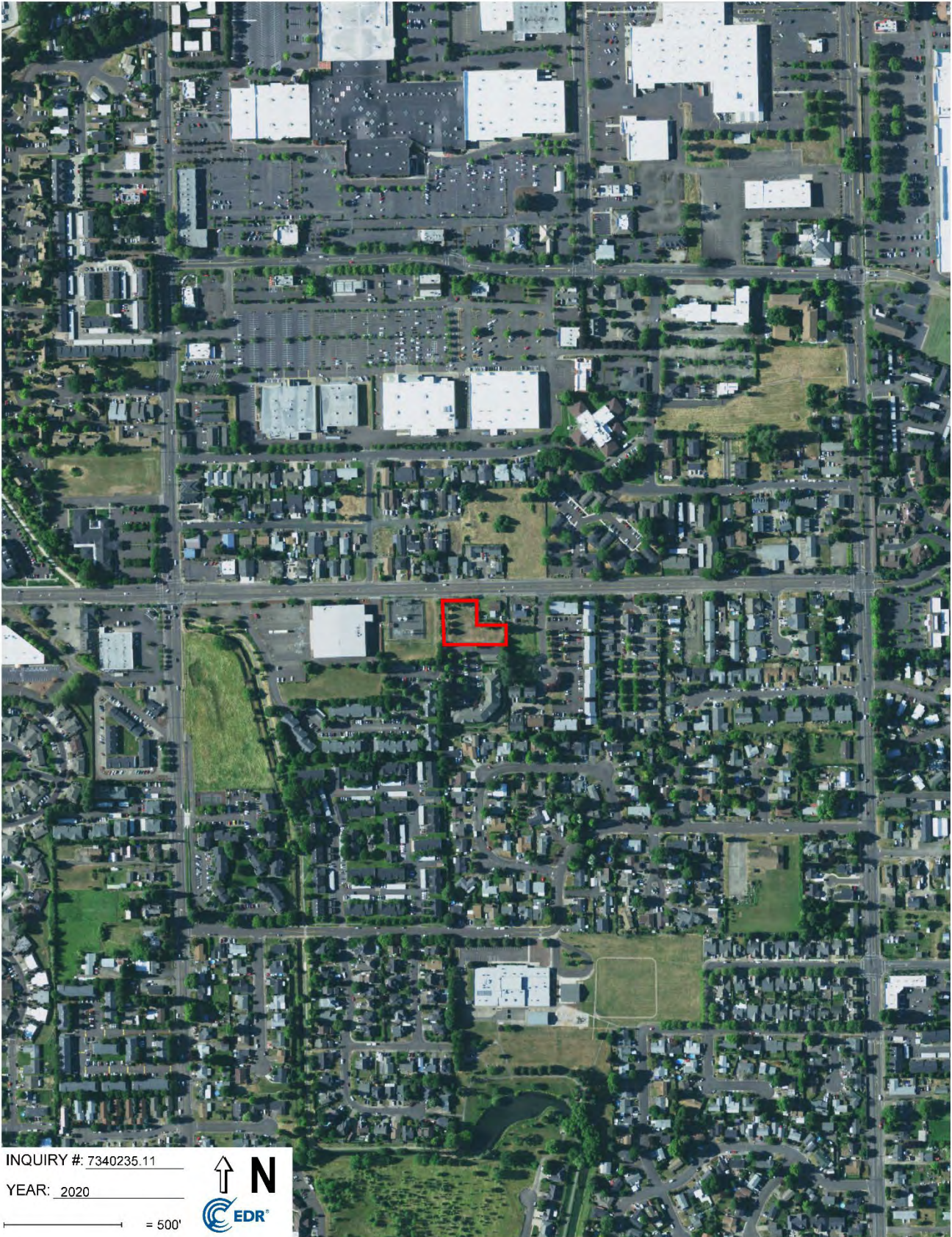
INQUIRY #: 7340235.11
YEAR: 2016
= 500'



Date Drawn: 5/31/2023
Project #: 732-23002-01
Drawn By: HAR
Approved By: LDG

Future Queen Ave Apartments
2080 Queen Ave SE
Albany, Oregon

**Appendix E
Historical Aerial
Photos**



INQUIRY #: 7340235.11
YEAR: 2020
_____ = 500'



Date Drawn: 5/31/2023
Project #: 732-23002-01
Drawn By: HAR
Approved By: LDG

Future Queen Ave Apartments
2080 Queen Ave SE
Albany, Oregon

**Appendix E
Historical Aerial
Photos**



Google Earth 2022

0 410 820 Feet



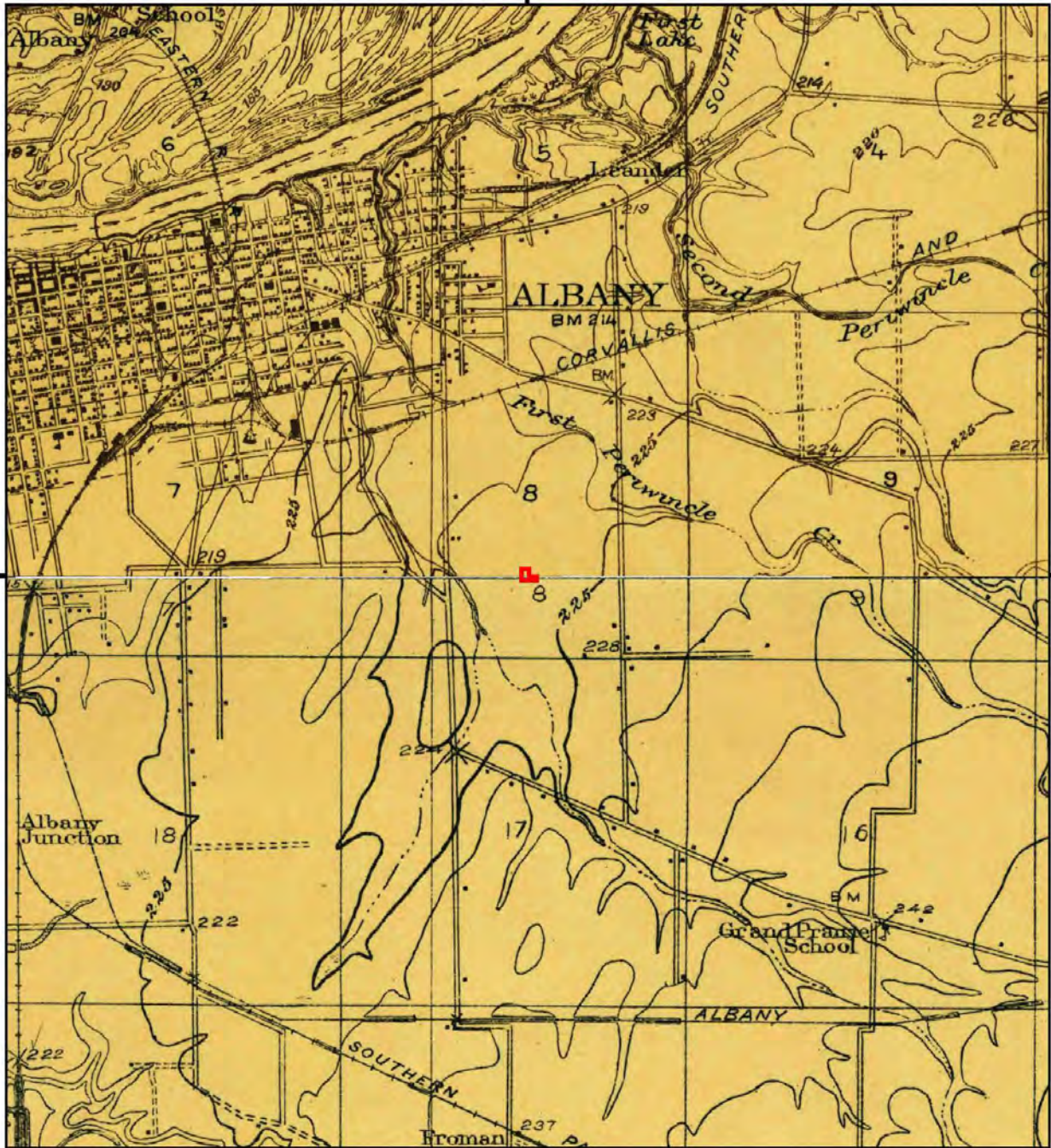
Date Drawn: 5/31/2023
Project #: 732-23002-01
Drawn By: HAR
Approved By: LDG

Future Queen Ave Apartments
2080 Queen Ave SE
Albany, Oregon

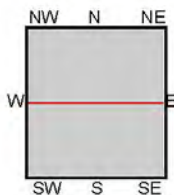
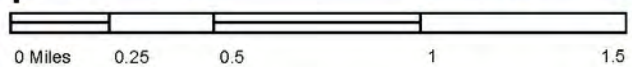
Appendix E
Historical Aerial
Photos

Appendix F

Historical Topographic Maps



This report includes information from the following map sheet(s).



TP, Tangent, 1911, 7.5-minute
N, Jefferson, 1912, 7.5-minute

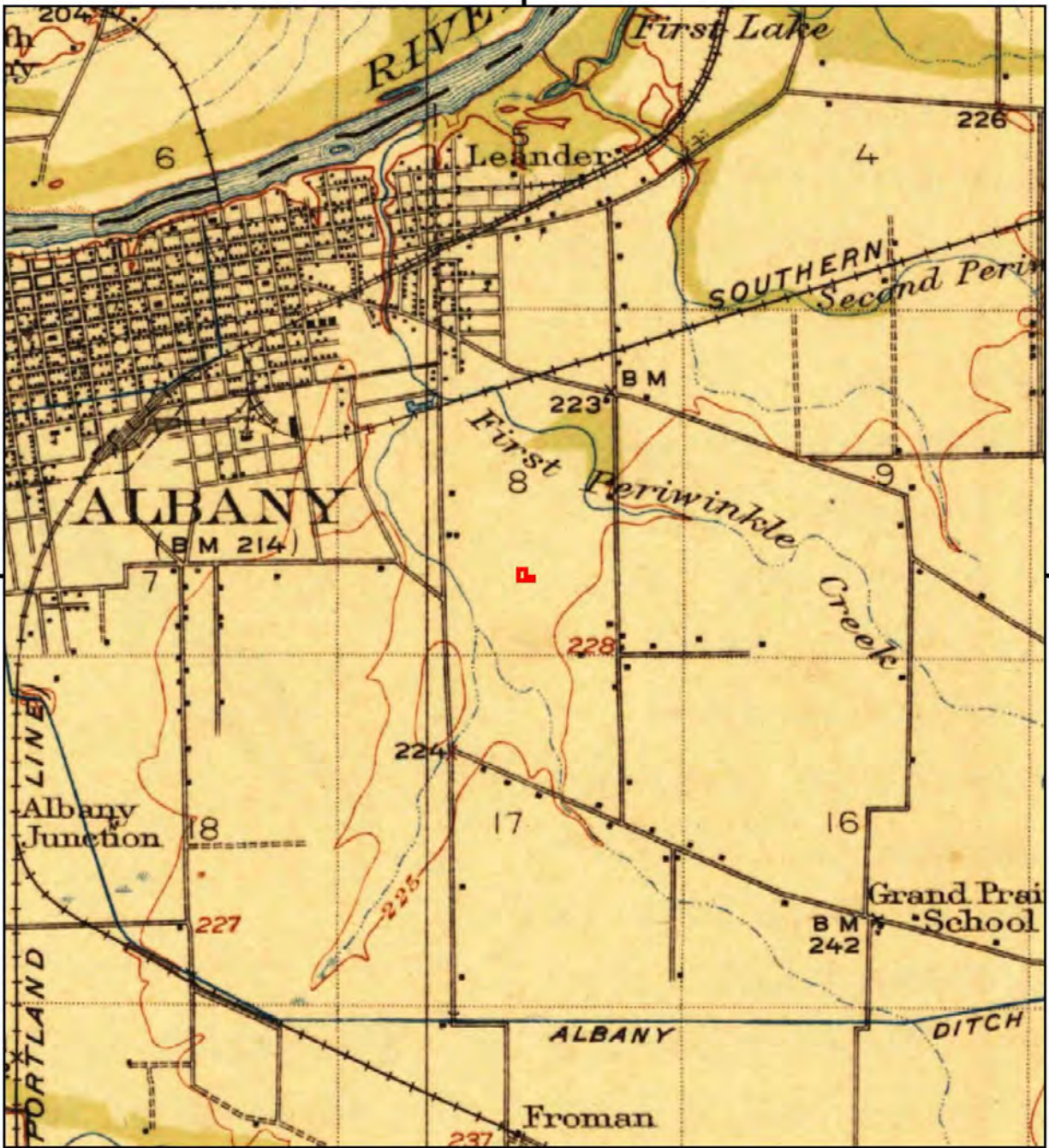
SITE NAME: Future Queen Ave Apartments
ADDRESS: 2080 Queen Ave SE
Albany, OR 97322
CLIENT: Evren Northwest, Inc.



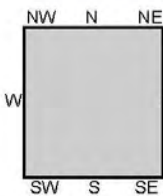
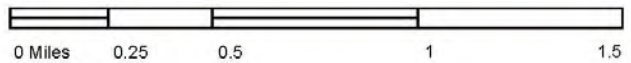
Date Drawn: 5/31/2023
Project #: 732-23002-01
Drawn By: HAR
Approved By: LDG

Future Queen Ave Apartments
2080 Queen Ave SE
Albany, Oregon

Appendix F Historical Topo Maps



This report includes information from the following map sheet(s).



TP, Albany, 1916, 15-minute

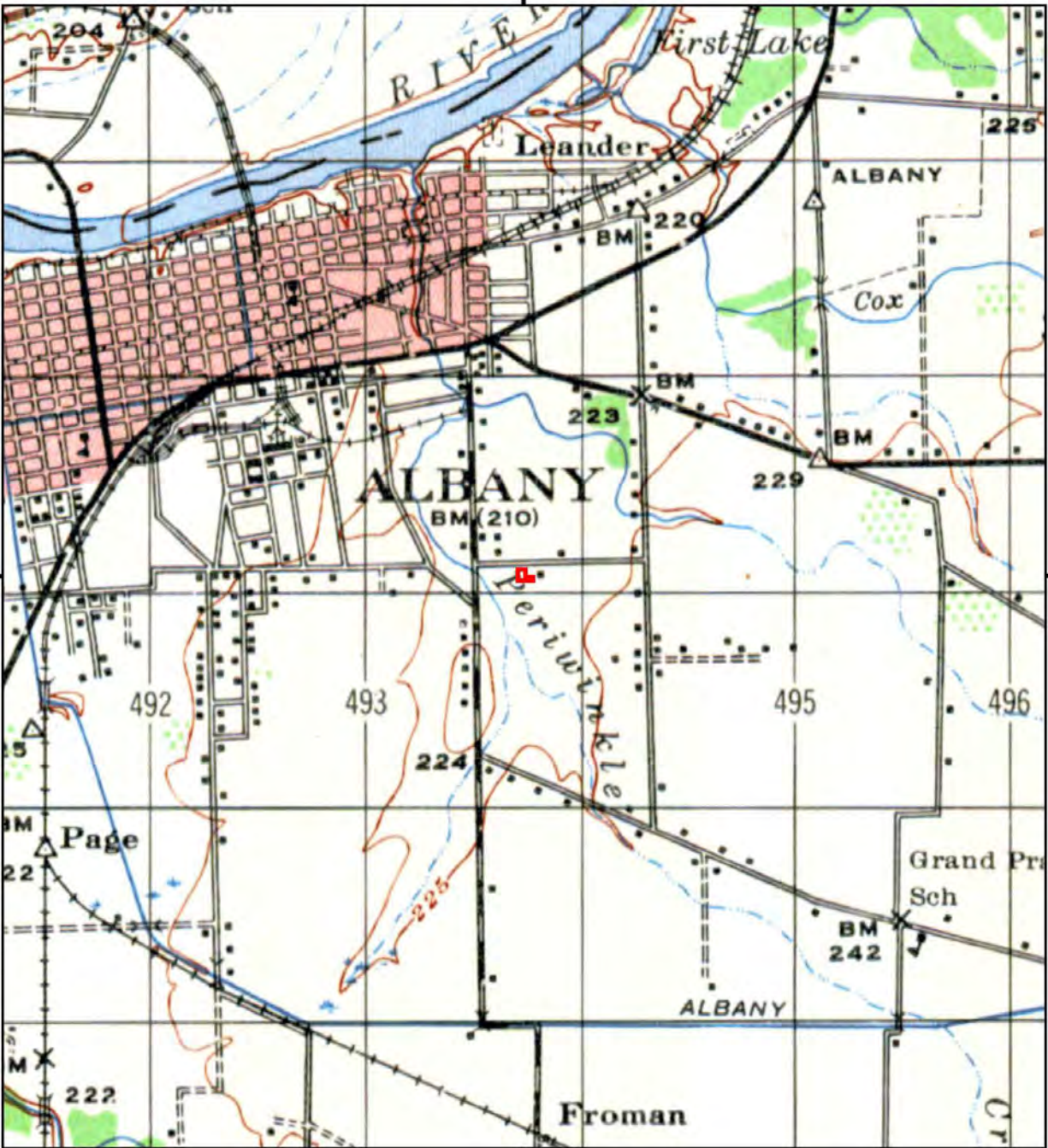
SITE NAME: Future Queen Ave Apartments
 ADDRESS: 2080 Queen Ave SE
 Albany, OR 97322
 CLIENT: Evren Northwest, Inc.



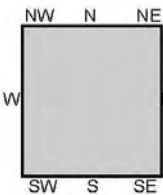
Date Drawn: 5/31/2023
 Project #: 732-23002-01
 Drawn By: HAR
 Approved By: LDG

Future Queen Ave Apartments
 2080 Queen Ave SE
 Albany, Oregon

Appendix F Historical Topo Maps



This report includes information from the following map sheet(s).



TP, ALBANY, 1944, 15-minute

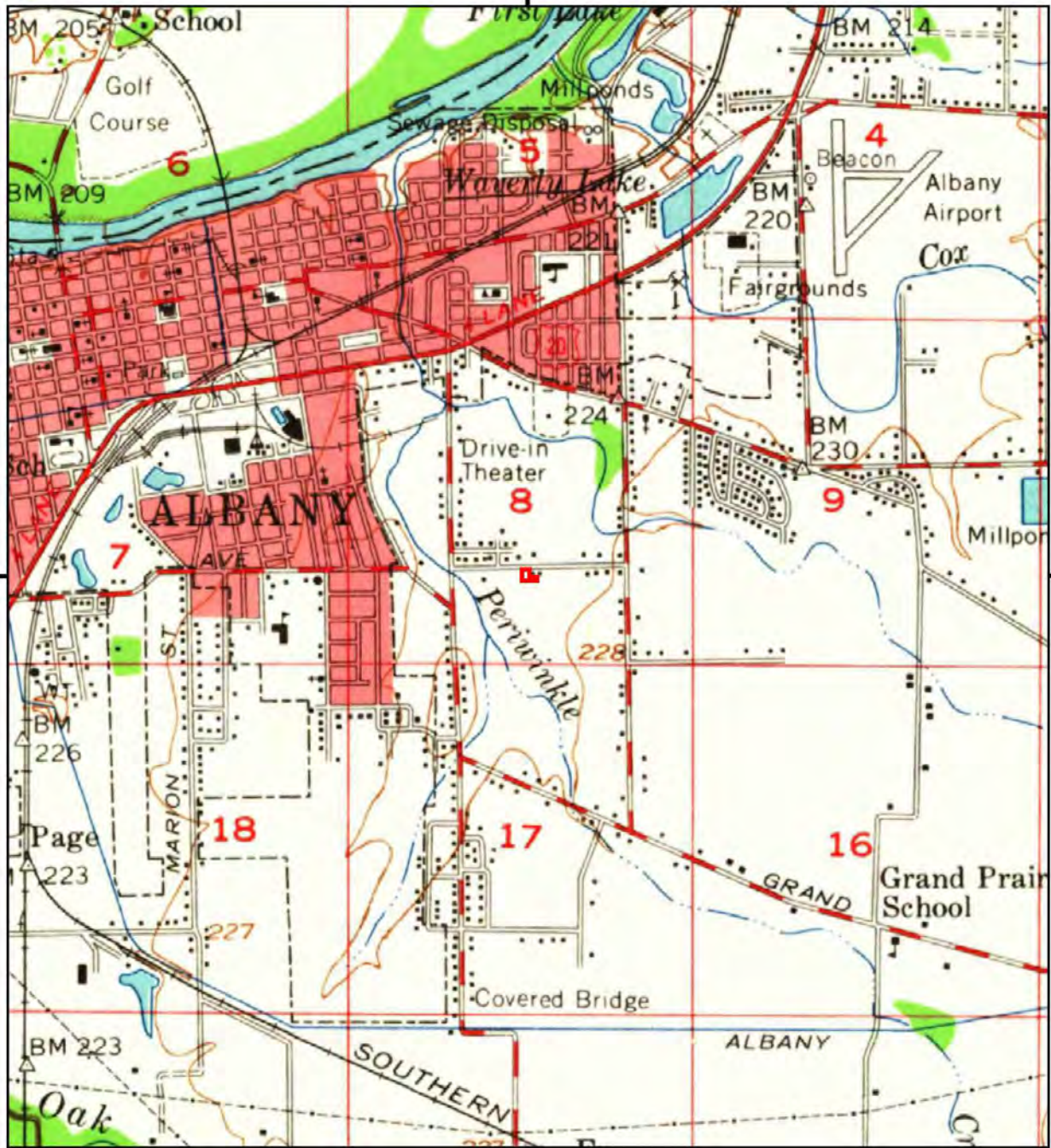
SITE NAME: Future Queen Ave Apartments
 ADDRESS: 2080 Queen Ave SE
 Albany, OR 97322
 CLIENT: Evren Northwest, Inc.



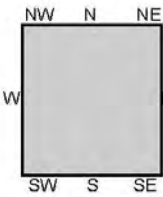
Date Drawn: 5/31/2023
 Project #: 732-23002-01
 Drawn By: HAR
 Approved By: LDG

Future Queen Ave Apartments
 2080 Queen Ave SE
 Albany, Oregon

Appendix F Historical Topo Maps



This report includes information from the following map sheet(s).



TP, Albany, 1957, 15-minute

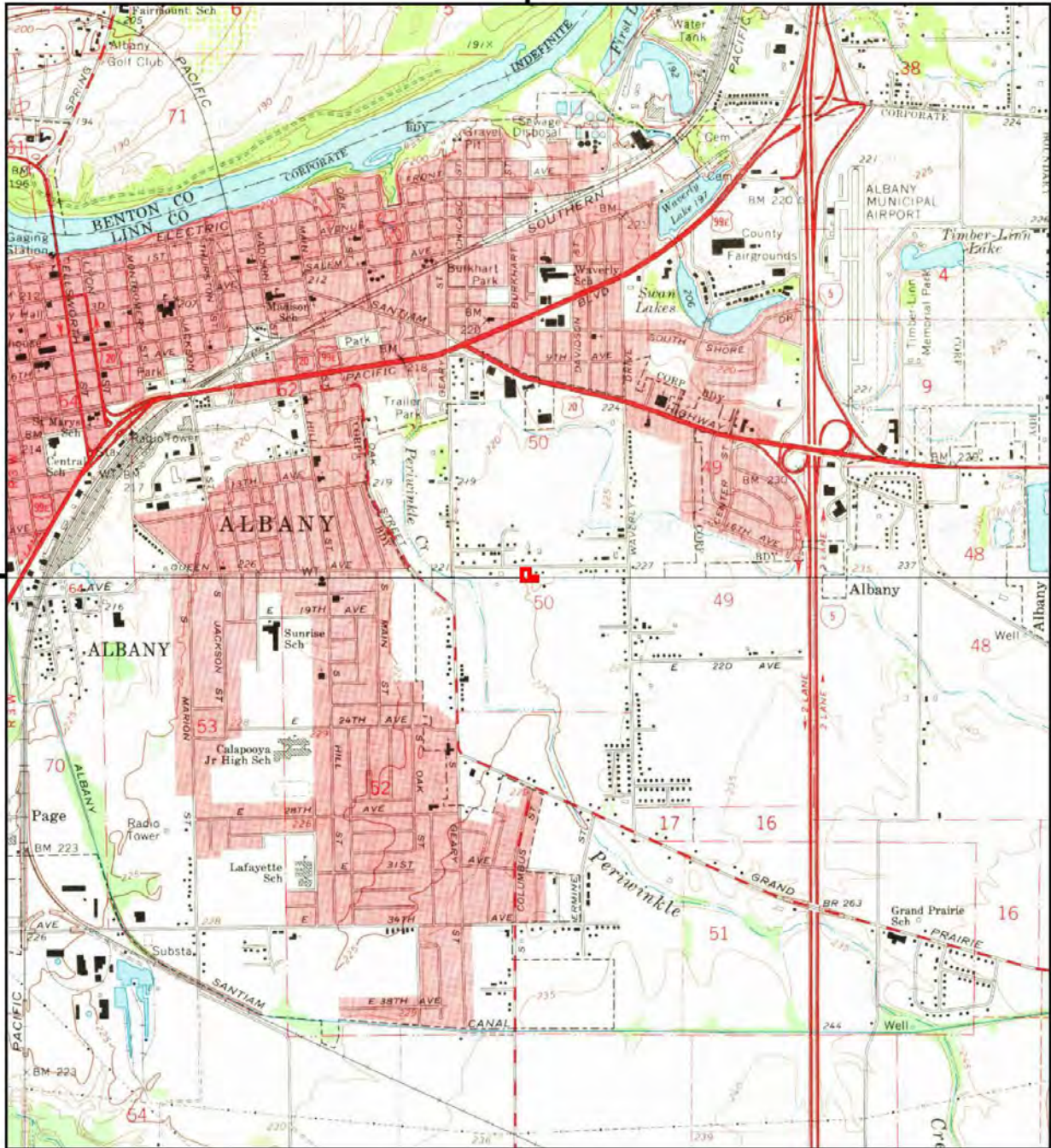
SITE NAME: Future Queen Ave Apartments
 ADDRESS: 2080 Queen Ave SE
 Albany, OR 97322
 CLIENT: Evren Northwest, Inc.



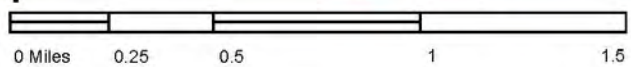
Date Drawn: 5/31/2023
 Project #: 732-23002-01
 Drawn By: HAR
 Approved By: LDG

Future Queen Ave Apartments
 2080 Queen Ave SE
 Albany, Oregon

**Appendix F
 Historical Topo
 Maps**



This report includes information from the following map sheet(s).



TP, Tangent, 1969, 7.5-minute
N, Albany, 1970, 7.5-minute

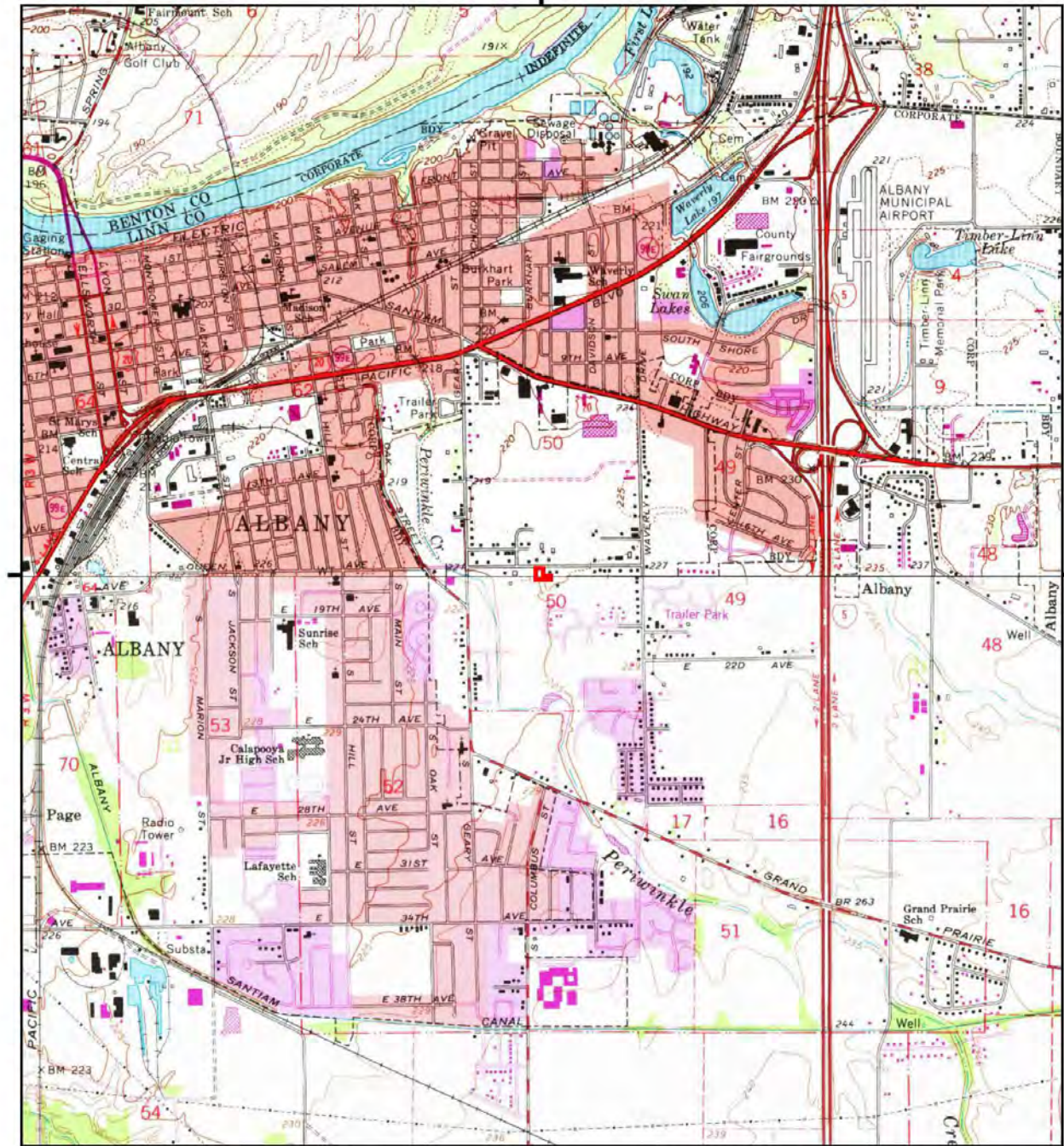
SITE NAME: Future Queen Ave Apartments
ADDRESS: 2080 Queen Ave SE
Albany, OR 97322
CLIENT: Evren Northwest, Inc.



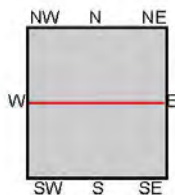
Date Drawn: 5/31/2023
Project #: 732-23002-01
Drawn By: HAR
Approved By: LDG

Future Queen Ave Apartments
2080 Queen Ave SE
Albany, Oregon

Appendix F Historical Topo Maps



This report includes information from the following map sheet(s).



TP, Tangent, 1975, 7.5-minute
N, Albany, 1975, 7.5-minute

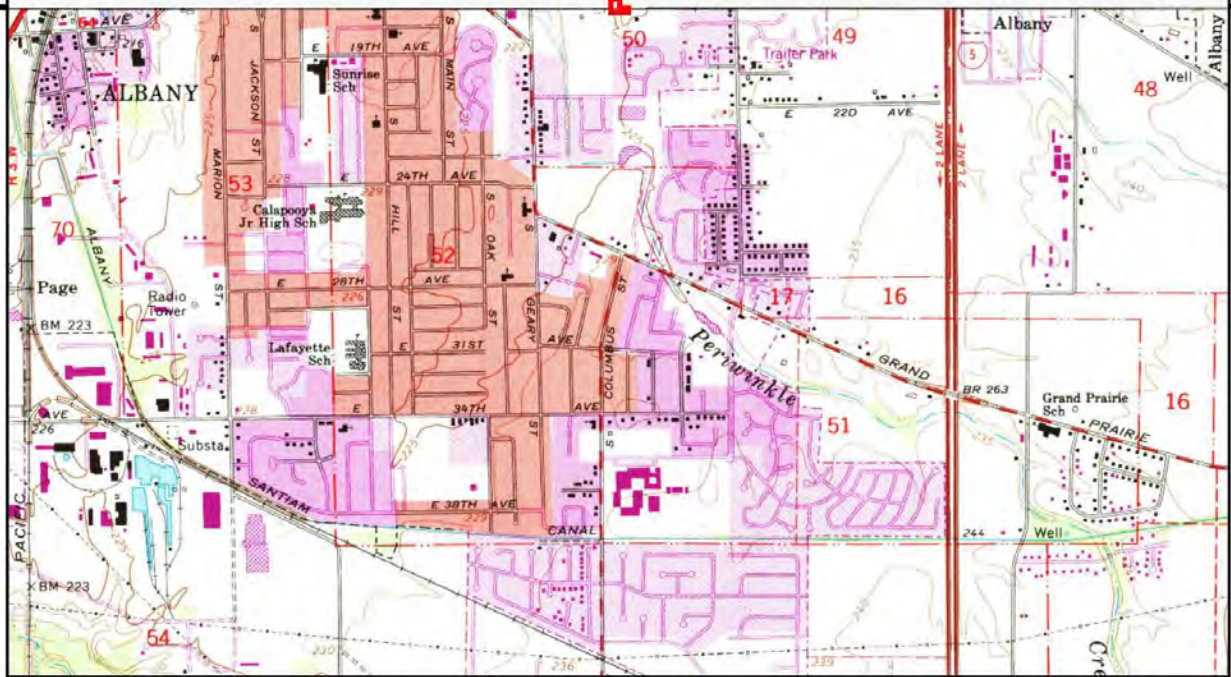
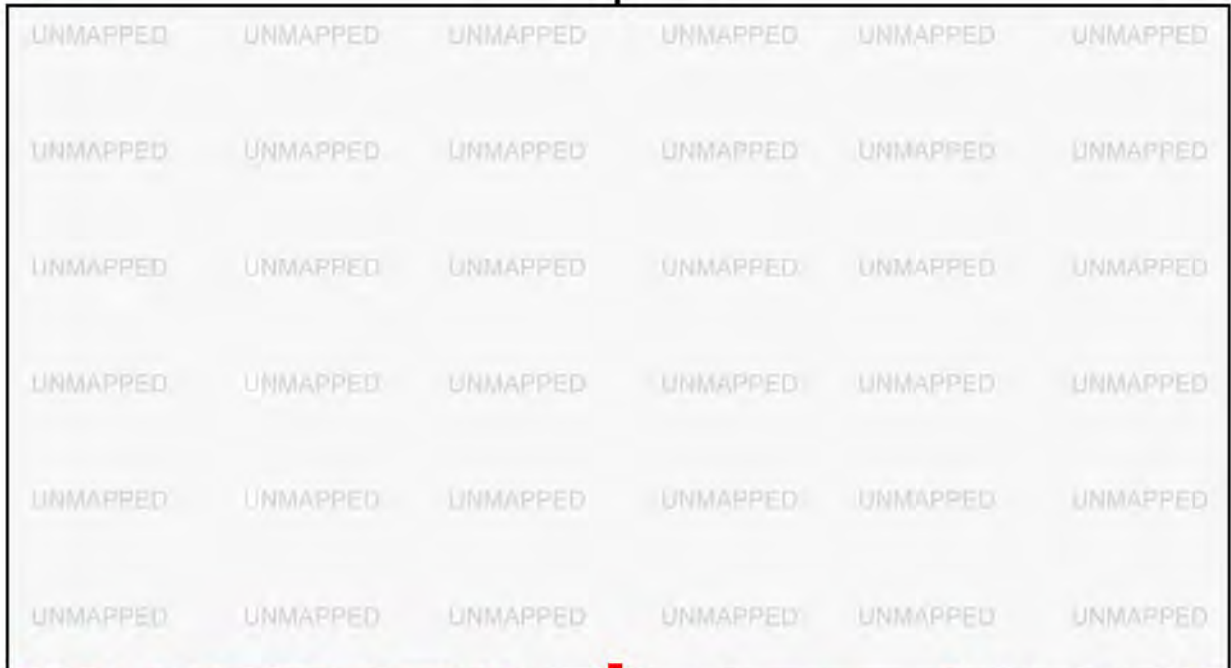
SITE NAME: Future Queen Ave Apartments
ADDRESS: 2080 Queen Ave SE
Albany, OR 97322
CLIENT: Evren Northwest, Inc.



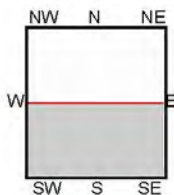
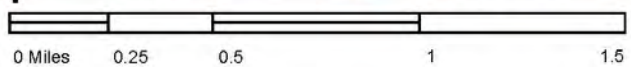
Date Drawn: 5/31/2023
Project #: 732-23002-01
Drawn By: HAR
Approved By: LDG

Future Queen Ave Apartments
2080 Queen Ave SE
Albany, Oregon

Appendix F Historical Topo Maps



This report includes information from the following map sheet(s).



TP, Tangent, 1986, 7.5-minute

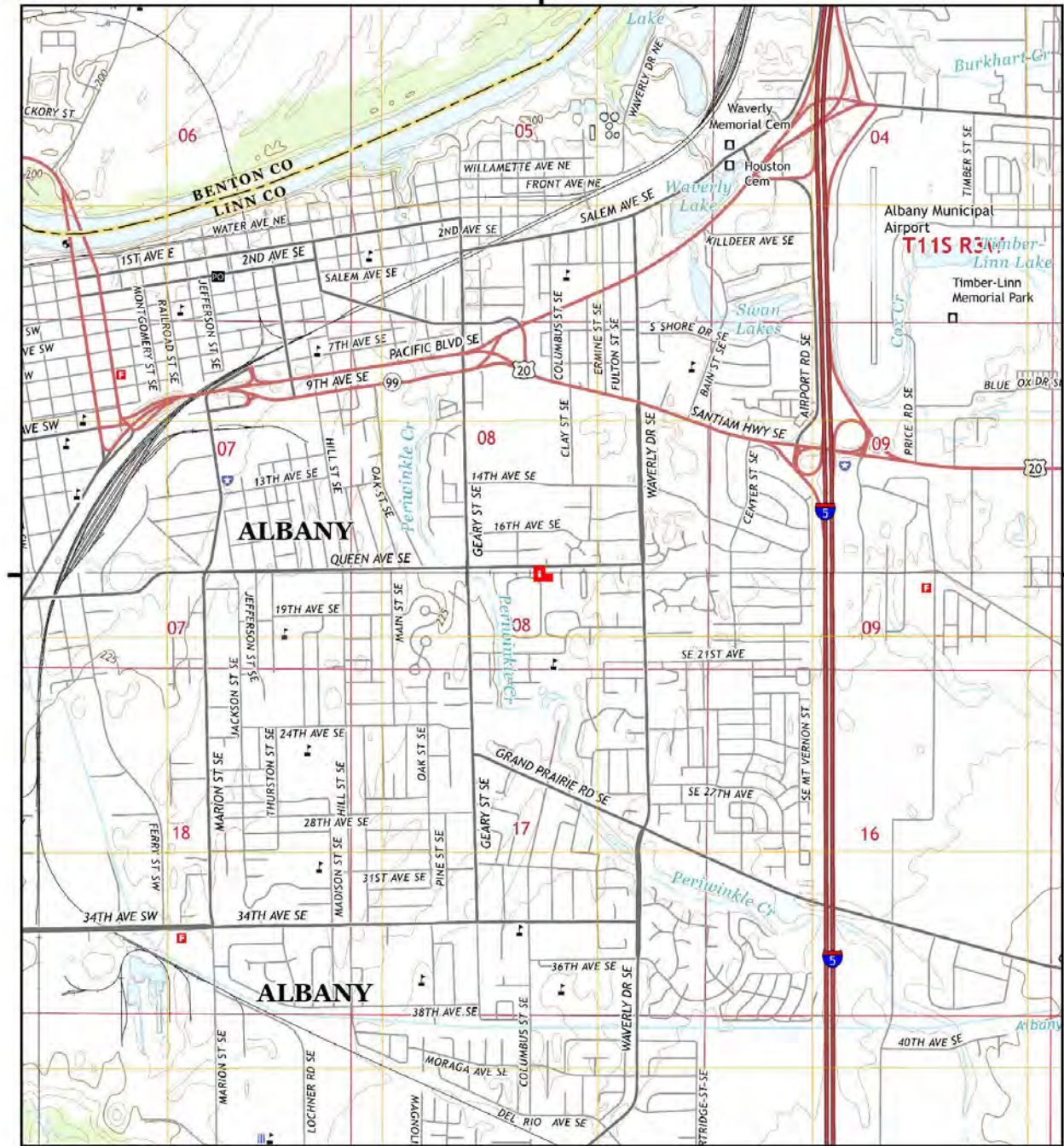
SITE NAME: Future Queen Ave Apartments
 ADDRESS: 2080 Queen Ave SE
 Albany, OR 97322
 CLIENT: Evren Northwest, Inc.



Date Drawn: 5/31/2023
 Project #: 732-23002-01
 Drawn By: HAR
 Approved By: LDG

Future Queen Ave Apartments
 2080 Queen Ave SE
 Albany, Oregon

Appendix F Historical Topo Maps



This report includes information from the following map sheet(s).



TP, Tangent, 2014, 7.5-minute
N, Albany, 2014, 7.5-minute

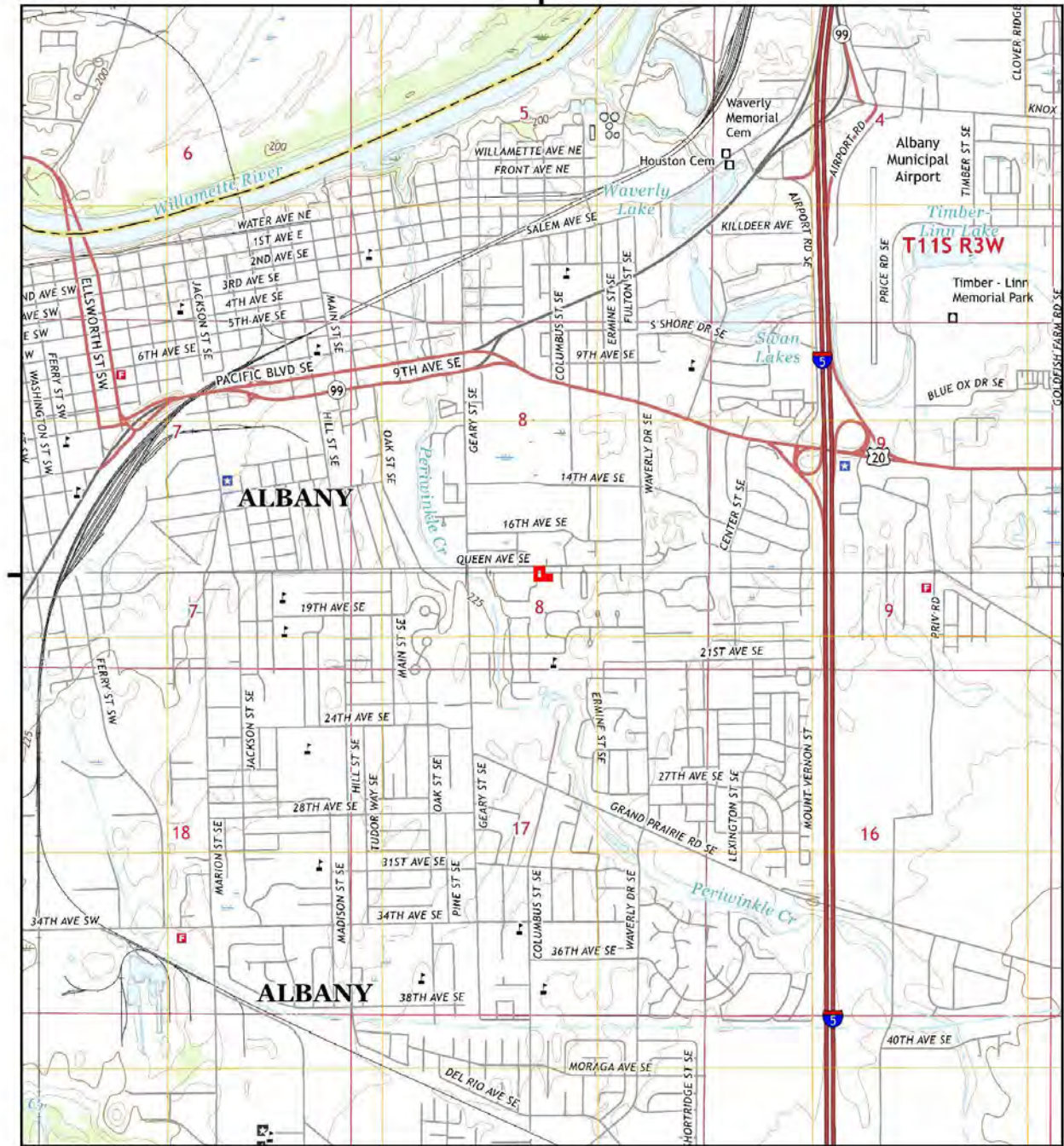
SITE NAME: Future Queen Ave Apartments
ADDRESS: 2080 Queen Ave SE
Albany, OR 97322
CLIENT: Evren Northwest, Inc.



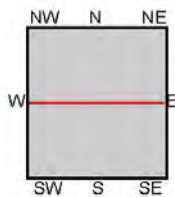
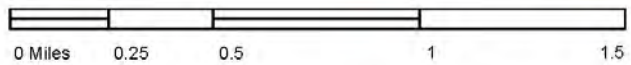
Date Drawn: 5/31/2023
Project #: 732-23002-01
Drawn By: HAR
Approved By: LDG

Future Queen Ave Apartments
2080 Queen Ave SE
Albany, Oregon

Appendix F Historical Topo Maps



This report includes information from the following map sheet(s).



TP, Tangent, 2017, 7.5-minute
N, Albany, 2017, 7.5-minute

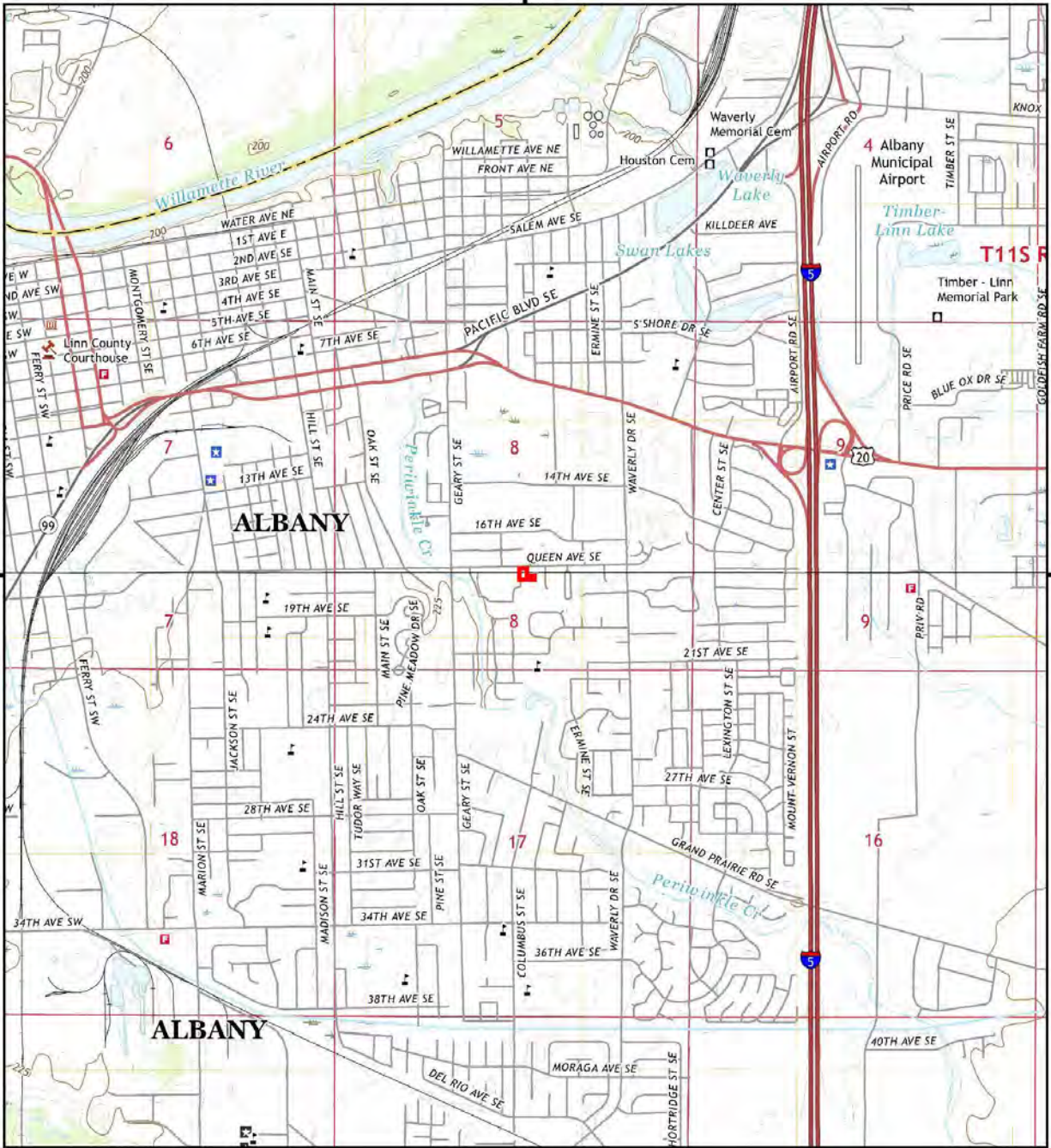
SITE NAME: Future Queen Ave Apartments
ADDRESS: 2080 Queen Ave SE
Albany, OR 97322
CLIENT: Evren Northwest, Inc.



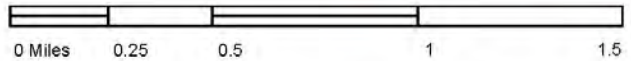
Date Drawn: 5/31/2023
Project #: 732-23002-01
Drawn By: HAR
Approved By: LDG

Future Queen Ave Apartments
2080 Queen Ave SE
Albany, Oregon

Appendix F Historical Topo Maps



This report includes information from the following map sheet(s).



TP, Tangent, 2020, 7.5-minute
N, Albany, 2020, 7.5-minute

SITE NAME: Future Queen Ave Apartments
ADDRESS: 2080 Queen Ave SE
Albany, OR 97322
CLIENT: Evren Northwest, Inc.



Date Drawn: 5/31/2023
Project #: 732-23002-01
Drawn By: HAR
Approved By: LDG

Future Queen Ave Apartments
2080 Queen Ave SE
Albany, Oregon

Appendix F Historical Topo Maps

Appendix G

Sanborn Maps

Future Queen Ave Apartments

2080 Queen Ave SE

Albany, OR 97322

Inquiry Number: 7340235.3

May 17, 2023

Certified Sanborn® Map Report



6 Armstrong Road, 4th floor
Shelton, CT 06484
Toll Free: 800.352.0050
www.edrnet.com

Certified Sanborn® Map Report

05/17/23

Site Name:

Future Queen Ave Apartments
2080 Queen Ave SE
Albany, OR 97322
EDR Inquiry # 7340235.3

Client Name:

Evren Northwest, Inc.
40 Southeast 24th Ave.
Portland, OR 97214
Contact: Victoria Bennett



The Sanborn Library has been searched by EDR and maps covering the target property location as provided by Evren Northwest, Inc. were identified for the years listed below. The Sanborn Library is the largest, most complete collection of fire insurance maps. The collection includes maps from Sanborn, Bromley, Perris & Browne, Hopkins, Barlow, and others. Only Environmental Data Resources Inc. (EDR) is authorized to grant rights for commercial reproduction of maps by the Sanborn Library LLC, the copyright holder for the collection. Results can be authenticated by visiting www.edrnet.com/sanborn.

The Sanborn Library is continually enhanced with newly identified map archives. This report accesses all maps in the collection as of the day this report was generated.

Certified Sanborn Results:

Certification # 80A3-45D6-81DB
PO # 732-23002
Project 732-23002-01



Sanborn® Library search results

Certification #: 80A3-45D6-81DB

UNMAPPED PROPERTY

This report certifies that the complete holdings of the Sanborn Library, LLC collection have been searched based on client supplied target property information, and fire insurance maps covering the target property were not found.

The Sanborn Library includes more than 1.2 million fire insurance maps from Sanborn, Bromley, Perris & Browne, Hopkins, Barlow and others which track historical property usage in approximately 12,000 American cities and towns. Collections searched:

- Library of Congress
- University Publications of America
- EDR Private Collection

The Sanborn Library LLC Since 1866™

Limited Permission To Make Copies

Evren Northwest, Inc. (the client) is permitted to make up to FIVE photocopies of this Sanborn Map transmittal and each fire insurance map accompanying this report solely for the limited use of its customer. No one other than the client is authorized to make copies. Upon request made directly to an EDR Account Executive, the client may be permitted to make a limited number of additional photocopies. This permission is conditioned upon compliance by the client, its customer and their agents with EDR's copyright policy; a copy of which is available upon request.

Disclaimer - Copyright and Trademark Notice

This Report contains certain information obtained from a variety of public and other sources reasonably available to Environmental Data Resources, LLC. It cannot be concluded from this Report that coverage information for the target and surrounding properties does not exist from other sources. This Report is provided on an "AS IS", "AS AVAILABLE" basis. NO WARRANTY EXPRESS OR IMPLIED IS MADE WHATSOEVER IN CONNECTION WITH THIS REPORT. ENVIRONMENTAL DATA RESOURCES, LLC AND ITS SUBSIDIARIES, AFFILIATES AND THIRD PARTY SUPPLIERS DISCLAIM ALL WARRANTIES, OF ANY KIND OR NATURE, EXPRESS OR IMPLIED, ARISING OUT OF OR RELATED TO THIS REPORT OR ANY OF THE DATA AND INFORMATION PROVIDED IN THIS REPORT, INCLUDING WITHOUT LIMITATION, ANY WARRANTIES REGARDING ACCURACY, QUALITY, CORRECTNESS, COMPLETENESS, COMPREHENSIVENESS, SUITABILITY, MERCHANTABILITY, FITNESS FOR A PARTICULAR PURPOSE, TITLE, NON-INFRINGEMENT, MISAPPROPRIATION, OR OTHERWISE. ALL RISK IS ASSUMED BY THE USER. IN NO EVENT SHALL ENVIRONMENTAL DATA RESOURCES, LLC OR ITS SUBSIDIARIES, AFFILIATES OR THIRD PARTY SUPPLIERS BE LIABLE TO ANYONE FOR ANY DIRECT, INCIDENTAL, INDIRECT, SPECIAL, CONSEQUENTIAL OR OTHER DAMAGES OF ANY TYPE OR KIND (INCLUDING BUT NOT LIMITED TO LOSS OF PROFITS, LOSS OF USE, OR LOSS OF DATA), ARISING OUT OF OR IN ANY WAY CONNECTED WITH THIS REPORT OR ANY OF THE DATA AND INFORMATION PROVIDED IN THIS REPORT. Any analyses, estimates, ratings, environmental risk levels, or risk codes provided in this Report are provided for illustrative purposes only, and are not intended to provide, nor should they be interpreted as providing any facts regarding, or prediction or forecast of, any environmental risk for any property. Only an assessment performed by a qualified environmental professional can provide findings, opinions or conclusions regarding the environmental risk or conditions in, on or at any property.

Copyright 2023 by Environmental Data Resources, Inc. All rights reserved. Reproduction in any media or format, in whole or in part, of any report or map of Environmental Data Resources, Inc., or its affiliates, is prohibited without prior written permission.

EDR and its logos (including Sanborn and Sanborn Map) are trademarks of Environmental Data Resources, LLC or its affiliates. All other trademarks used herein are the property of their respective owners.

Appendix H

City Directory Results

Future Queen Ave Apartments

2080 Queen Ave SE
Albany, OR 97322

Inquiry Number: 7340235.5
May 18, 2023

The EDR-City Directory Image Report

TABLE OF CONTENTS

SECTION

Executive Summary

Findings

City Directory Images

Thank you for your business.

Please contact EDR at 1-800-352-0050
with any questions or comments.

Disclaimer - Copyright and Trademark Notice

This Report contains certain information obtained from a variety of public and other sources reasonably available to Environmental Data Resources, LLC. It cannot be concluded from this Report that coverage information for the target and surrounding properties does not exist from other sources. This Report is provided on an "AS IS", "AS AVAILABLE" basis. **NO WARRANTY EXPRESS OR IMPLIED IS MADE WHATSOEVER IN CONNECTION WITH THIS REPORT. ENVIRONMENTAL DATA RESOURCES, LLC AND ITS SUBSIDIARIES, AFFILIATES AND THIRD PARTY SUPPLIERS DISCLAIM ALL WARRANTIES, OF ANY KIND OR NATURE, EXPRESS OR IMPLIED, ARISING OUT OF OR RELATED TO THIS REPORT OR ANY OF THE DATA AND INFORMATION PROVIDED IN THIS REPORT, INCLUDING WITHOUT LIMITATION, ANY WARRANTIES REGARDING ACCURACY, QUALITY, CORRECTNESS, COMPLETENESS, COMPREHENSIVENESS, SUITABILITY, MERCHANTABILITY, FITNESS FOR A PARTICULAR PURPOSE, TITLE, NON-INFRINGEMENT, MISAPPROPRIATION, OR OTHERWISE. ALL RISK IS ASSUMED BY THE USER. IN NO EVENT SHALL ENVIRONMENTAL DATA RESOURCES, LLC OR ITS SUBSIDIARIES, AFFILIATES OR THIRD PARTY SUPPLIERS BE LIABLE TO ANYONE FOR ANY DIRECT, INCIDENTAL, INDIRECT, SPECIAL, CONSEQUENTIAL OR OTHER DAMAGES OF ANY TYPE OR KIND (INCLUDING BUT NOT LIMITED TO LOSS OF PROFITS, LOSS OF USE, OR LOSS OF DATA), ARISING OUT OF OR IN ANY WAY CONNECTED WITH THIS REPORT OR ANY OF THE DATA AND INFORMATION PROVIDED IN THIS REPORT.** Any analyses, estimates, ratings, environmental risk levels, or risk codes provided in this Report are provided for illustrative purposes only, and are not intended to provide, nor should they be interpreted as providing any facts regarding, or prediction or forecast of, any environmental risk for any property. Only an assessment performed by a qualified environmental professional can provide findings, opinions or conclusions regarding the environmental risk or conditions in, on or at any property.

Copyright 2023 by Environmental Data Resources, LLC. All rights reserved. Reproduction in any media or format, in whole or in part, of any report or map of Environmental Data Resources, LLC, or its affiliates, is prohibited without prior written permission.

EDR and its logos (including Sanborn and Sanborn Map) are trademarks of Environmental Data Resources, LLC or its affiliates. All other trademarks used herein are the property of their respective owners.

EXECUTIVE SUMMARY

DESCRIPTION

Environmental Data Resources, Inc.'s (EDR) City Directory Report is a screening tool designed to assist environmental professionals in evaluating potential liability on a target property resulting from past activities. EDR's City Directory Report includes a search of available business directory data at approximately five year intervals.

RECORD SOURCES

The EDR City Directory Report accesses a variety of business directory sources, including Haines, InfoUSA, Polk, Cole, Bresser, and Stewart. Listings marked as EDR Digital Archive access Cole and InfoUSA records. The various directory sources enhance and complement each other to provide a more thorough and accurate report.

EDR is licensed to reproduce certain City Directory works by the copyright holders of those works. The purchaser of this EDR City Directory Report may include it in report(s) delivered to a customer.

RESEARCH SUMMARY

The following research sources were consulted in the preparation of this report. A check mark indicates where information was identified in the source and provided in this report.

<u>Year</u>	<u>Target Street</u>	<u>Cross Street</u>	<u>Source</u>
2020	<input checked="" type="checkbox"/>	<input checked="" type="checkbox"/>	EDR Digital Archive
2017	<input checked="" type="checkbox"/>	<input checked="" type="checkbox"/>	Cole Information
2014	<input checked="" type="checkbox"/>	<input checked="" type="checkbox"/>	Cole Information
2010	<input checked="" type="checkbox"/>	<input checked="" type="checkbox"/>	Cole Information
2005	<input checked="" type="checkbox"/>	<input checked="" type="checkbox"/>	Cole Information
2000	<input checked="" type="checkbox"/>	<input checked="" type="checkbox"/>	Cole Information
1995	<input checked="" type="checkbox"/>	<input checked="" type="checkbox"/>	Cole Information
1992	<input checked="" type="checkbox"/>	<input checked="" type="checkbox"/>	Cole Information
1967	<input checked="" type="checkbox"/>	<input checked="" type="checkbox"/>	Johnson's City Directory
1964	<input checked="" type="checkbox"/>	<input type="checkbox"/>	Johnson's City Directory
1958	<input checked="" type="checkbox"/>	<input type="checkbox"/>	Johnson's City Directory

FINDINGS

TARGET PROPERTY STREET

2080 Queen Ave SE
Albany, OR 97322

<u>Year</u>	<u>CD Image</u>	<u>Source</u>
-------------	-----------------	---------------

QUEEN AVE SE

2020	pg A2	EDR Digital Archive
2017	pg A9	Cole Information
2014	pg A14	Cole Information
2010	pg A19	Cole Information
2005	pg A24	Cole Information
2000	pg A30	Cole Information
1995	pg A34	Cole Information
1992	pg A36	Cole Information
1967	pg A38	Johnson's City Directory
1967	pg A39	Johnson's City Directory
1964	pg A40	Johnson's City Directory
1958	pg A41	Johnson's City Directory

QUEEN AVE SW

2020	pg A6	EDR Digital Archive
------	-------	---------------------

FINDINGS

CROSS STREETS

Year CD Image Source

CLAY ST SE

2017	pg. A8	Cole Information	
2014	pg. A13	Cole Information	
2010	pg. A18	Cole Information	
2005	pg. A23	Cole Information	
2000	pg. A29	Cole Information	
1995	pg. A33	Cole Information	
1992	pg. A35	Cole Information	
1967	pg. A37	Johnson's City Directory	
1964	-	Johnson's City Directory	Target and Adjoining not listed in Source
1958	-	Johnson's City Directory	Target and Adjoining not listed in Source

MULTNOMAH NE BLVD

2020	-	EDR Digital Archive	Target and Adjoining not listed in Source
2017	-	Cole Information	Target and Adjoining not listed in Source
2014	-	Cole Information	Target and Adjoining not listed in Source
2010	-	Cole Information	Target and Adjoining not listed in Source
2005	-	Cole Information	Target and Adjoining not listed in Source
2000	-	Cole Information	Target and Adjoining not listed in Source
1995	-	Cole Information	Target and Adjoining not listed in Source
1992	-	Cole Information	Target and Adjoining not listed in Source
1967	-	Johnson's City Directory	Target and Adjoining not listed in Source
1964	-	Johnson's City Directory	Target and Adjoining not listed in Source
1958	-	Johnson's City Directory	Target and Adjoining not listed in Source

SE CLAY ST

2020	pg. A7	EDR Digital Archive	
------	--------	---------------------	--

City Directory Images

QUEEN AVE SE 2020

1925	ERICK RODRIGUEZ ROSARIO ECHEVERRIA
1945	LAURE RIDDLE MARK RIDDLE
1965	BETTY REEVES
2009	MISTY PEARSON RICARDO DELEON
2015	DEANNA ERICKSON
2020	AMANDA SHOEMAKER AMY WHISLER BERTHA SCOTT CAROLYN SAVAGE ELISEO GUZMAN JAMES SLEETH JOAN KINN LANAE GOSNELL LEE MARTINEZ-LOPEZ LINDA CORNELL MICHELLE RICKMAN PRESTON WAITES SUMMER WAITES TAMARA BUSSELL TESSY MORSE
2027	DYLAN JOHNSON
2030	BONNIE MOORE CHRISTOPHER EVANS GENEVA ALVORD HALEY JOYNER JAMES INDREBOE JANICE INDREBOE JANNA WHEELER SERENA PASSMORE SHARON SCHRADER TERI GEORGE TERI POLEQUIN TREBOR JOYNER
2040	ALVIN BAESEMAN ALYSSA SNAPP BEVERLY FRYER DARLA LITTEN DEANNA PARKER EVGENIY NACHORNIY JESSIE GOE KAREN WITHERSPOON MARIAH PERRY SARAH HILTON SHAUNA THURMAN SUZANNE HOY
2050	ALVIN POOL DAVID AGGERS

QUEEN AVE SE 2020 (Cont'd)

2050	DEBBIE VANDENBERG JIMMY BOWLIN JUDITH MANNING LEE BAKER ROBERT HERNANDEZ ROBERTA FOGLESONG SHANNAH MILLIGAN STEVE MILLMANN TYREL BENN
2060	AMBER CONSTABLE BEVERLY PARMELY BRANDON MARSH CINDY WOODWARD DAVIA SMITH ELIZABETH MILLIS JAYNE JONES JENNIFER JONES JESSE SMITH MICHAEL SPOWEHN MONICA HERNANDEZ NATHAN HANDY
2070	ANGELA FREEMAN BARBARA SNYDER BOBBY NELMS CORINNE WILSON COURTNEY PINKSTON DEBBIE OSBORNE ELIZABETH HOGAN HEATHER NELMS LENYA OROZCO LYNN LAHMANN
2080	ALICE MUNSEY ANNETTE ISOM BARBARA FOSTER CARLA YATES CHRISTINA WOLD CINDY SCHREINER DANIEL HENDRICKS DELLA MCQUEEN DWAYNE JOST EDNA COULSON EDWARD HANSEN ELLA LOVEJOY IRIS MOORE JACK DUNKIN JACQUELINE HANOLD JEFF ISOM JENNIFER HOLDEN JOANNE EWIG JULIE BUSH

QUEEN AVE SE 2020 (Cont'd)

2080	KATHLEEN RACHAEL KEVIN HATFIELD MARIA VILLANUEVA MICHAEL HANTEN MICHAEL HOWICK PAMELA FARLEY PATRICIA GRIMES ROBERT LANGLEY SANDRA PACKWOOD SHERRY HILLSMAN SONJA OAKLEY STANLEY PORTAS STEVEN JAHN SUE ISOM SUSAN MCNAIR VERNA WOOD VERNON MORSS VICTORIA MITCHELL VIVEREE BROOKS WILLIAM WASHINGTON
2105	ALVARO FLORES DIEGO FLORES HORTENCIA JUAREZ
2110	AYMAN ISSA
2115	IVAN KWONG KUO KWONG
2120	ANITA RUIZ
2125	ADAM JOSLIN BRANDI JOSLIN
2135	EDILBERTO PALMA GUDELIA MENDOZA JOHN HOGBERG
2215	AMY JELINEK FRIEDA INMAN GREGORY INMAN LYNNE INMAN PAMELA WILLIAMS
2235	ELLIE COULON JAYME COULON
2255	ALTHA CUDE DAVID QUIMBY MARY CURRY MICHELE BROSNAN
2275	DARRELL MCGIE JIM RASMUSSEN JOYCE GIFFIN RALPH GIFFIN ROSEMARY MCGIE
2295	CLAUDIA MARKHAM DESIREE STANEART

QUEEN AVE SE 2020 (Cont'd)

2295	DIXIE ROGERS FLORENCE ANDERSON RICHARD RUKAVENO
2311	GLORIA CLARK MEGAN SPENCER NANCY KROPF
2331	CALEB HASTINGS GERARDO HERNANDEZ HEATHER LOCKER MICHELLE STALFORD
2341	RUSSELL CHAUNCEY
2351	DONALD LESLEY DORIS LESLEY ROBERT CAUSBY

QUEEN AVE SW 2020

2342 GEORGIA CATE
ROBERTA MILLER
TROY MILLER

SE CLAY ST 2020

- 1333 AMMON ELIZA
 MEDICAP PHARMACY
- 1365 FOURTEENTH AVENUE SALON & DAY
 GO WIRELESS-VERIZON AUTH RTLR
- 1393 AMERI TITLE
- 1394 OSU FEDERAL INVESTMENT SVC
- 1825 PREMIER APARTMENTS

CLAY ST SE 2017

1245	AMF ALBANY LANES CLAY STREET ALBANY
1333	MEDICAP PHARMACY
1365	DISH NETWORK FOURTEENTH AVENUE SALON & DAY SPA GOWIRELESS VERIZON WIRELESS PREMIUM
1393	AMERITITLE BANC HOME LOANS BANK HOME MORTGAGE COUNTRY FINANCIAL
1394	OSU FEDERAL YOUR COMMUNITY CREDIT UN
1805	DONNELL, ASHLEY GARCIA, ANGELA M GARCIAVEGA, ANTONIO SMITH, BARBARA J
1825	HAUCK, KRYSTAL N HOPWOOD, CHRIS T NAEGELI, THERESA NEUMAN, DIANE PREMIER APARTMENTS
1845	HARRINGTON, RYAN HERNANDEZ, ELYSE M IVERSON, WALTER L MARCUS, CHRISTOPHER OSWALD, JESSICA D WILCOX, REBEKAH K
1865	DODGE, LARRY MCMULLEN, DONNA C RUDOLFI, ANTHONY SETTELMAYER, ALYSSA A SMITH, JOSHUA
1872	LENNON, DEBRA A
1874	ALLEN, ROMAIL D
1880	GOFORTH, ERIKA
1884	PELROY, ANTHONY
1885	CALVERA, PRIMITIVO KELLY, JAMES MOCKENSTURM, SCOTT PEDERSEN, ANNE C
1890	SHOBE, ERIC
1892	KESSELRING, JEFFREY
1894	REYNOLDS, JOYCE
1895	BARKER, JOANNE E CHRISTOFFER, STACIA COSTELLO, DARLENE A DICKINSON, KELLY D LEWIS, LELAND ROBBINS, HEIDI L

QUEEN AVE SE 2017

1815	7ELEVEN REDBOX
1837	HOLMES, TONI L
1839	MOORE, KAREN E
1843	MENDOZA, AMADOR
1845	MILLS, MATTHEW M
1925	ECHEVERRIA, ROSARIO
1945	RIDDLE, MARK O
1965	PARKS, JOSHUA
2000	MEGA FOODS
2009	ZETZMAN, CLINT C
2020	BROWN, SHIRLEY A BRUNER, DAVID W COLLINS, THERESA DICKINSON, CAROL D GINGERICH, JACOB HANSEN, ERIC SCOTT, ASHLEY SLEETH, JAMES R SMITH, KAYLA WHISLER, AMY E
2027	MAYERS, MICHELLE L
2030	FOSTER, FRANCIS INDREDOE, JAMES W JOYNER, TREBOR LODES, SERENA J MATHEWS, EVELYN MOORE, BONNIE E NEAL, TESSY SCHRADER, SHARON L SHELDON, DARIENE E WHEELER, JANNA
2040	BAESEMAM, ALVIN BRANCH, STACY N HOGAN, ELIZABETH S HOY, SUZANNE KARTCHNER, JAREN M NACHORNIY, ANGELINA PACKARD, TREVOR N QUALEY, TERESA SNAPP, ALYSSA THURMAN, SHAUNA
2050	AGGERS, DAVID ANDERSON, LINDA K BOWLIN, TREASA A DEVINNY, GERALDINE O FOGLESONG, MARK E GRAHAM, CYNTHIA GUMER, JENETTE LINCOLN, KATHY

QUEEN AVE SE 2017 (Cont'd)

2050	MALLOY, ESTHER K POOL, ALVIN POOL, CRYSTAL VANDENBERG, DEBBIE F
2060	BREMER, TRISTIN CORREA, JULIE DAVIES, GARY HANDY, NATHAN HARDESTY, RICHARD HERNANDEZ, MONICA JONES, JAYNE M LAMBERT, CASSANDRA ROSS, PATRICIA L
2070	EVERSULL, RANDI L GRICE, MEGAN HANSEN, MIKE G HILLENBURG, STEVEN JIMS CUSTOM MOLDING LAHMANN, LYNN I MOORE, ROBERT NELMS, CHARLES PERIWINKLE CREEK APARTMENTS SNYDER, BARBARA I
2080	ALVAREZ, CARMELITA CAGLE, MARY A CLAYTON MEADOWS APARTMENTS DREW, DOROTHY J DUNKIN, JACK R GRIMES, PATRICIA A HAHN, CANDRA HANSON, ED L HARRISON, ESTHER A HAYES, SUSAN HENDRICKS, DANIEL B HILLSMAN, SHERRY L HOLT, GINA HUXMAN, WILMA J ISOM, JEFF S ISRAEL, ALFRED L JOST, DWAYNE R KIMBALL, VIRGINIA LARSEN, BERNADINE L LEWIS, THELMA MCNAIR, SUSAN M MCQUEEN, DELLA P MITCHELL, VICTORIA D MOORE, EILLEN MORSS, VERNON R MOSS, BARBARA MUNSEY, ALICE M



-

QUEEN AVE SE 2017 (Cont'd)

2080	PACE, BETTY M PACKWOOD, SANDRA A PORTAS, STANLEY Z RACHAEL, KATHLEEN R SCHELLDORF, WILMA L SCHREINER, CYNTHIA STUTZMAN, IRENE V TUCKER, LAWRENCE R VILLANUEVA, MARIA D WASHINGTON, WILLIAM J WILSON, JEAN M WOLD, CHRIS L YATES, CARLA J
2105	FLORES, ALVARO
2110	ISSA, AYMAN Y
2115	RAMIREZ, ABEL
2120	RUIZ, ANITA F
2125	AGUILERA, AURELIA S
2135	WHITEBIRD, ASHLEY
2215	INMAN, FRIEDA L WILLIAMS, PAM K
2235	COULON, ELLIE J SCHAFFER, JUSTIN
2255	BROSNAN, JOSEPH M ZIPP, CATHERINE J
2275	GIFFIN, RALPH R MCGIE, RYAN J SULLIVAN, DARBY
2295	ROGERS, DIXIE A
2311	CHO, BEVERLY A CLARK, GLORIA A KROPF, BRANDON
2331	GANNON, ROBERT W SELF, JUDITH Y VOSS, ROBERT S
2341	MCLAREN, EDDA L
2351	CAUSBY, ROBERT E HOWELL, TROY THOMAS, DONNA R
2361	BINEK, SCOTT M CARLSON, MARY C
2381	KINNEY, JUDITH E PARENT, RICKY J SCHLEY, MICHELLE R
2391	RIOS, ROBERTO
2414	FIELD, BRIAN B
2423	CARLISLE, CHRISTOPHER J COLLINS, SANDRA J DORRIS, MOLLY M MARINO, MICHAEL

QUEEN AVE SE 2017 (Cont'd)

2423 WADE, DANA C
2450 MILLER, RON
2452 FELT, JESSICA
2455 BURROUGHS, DEVIN
LEUNG, RANDY P
MCDONALD, JANET E
MILLER, ROBERTA J
SIM, JOAN M
2460 TRIPLETT, RICHARD D
2462 BARNES, COREY
2467 BOSTWICK, GEORGE A
EGGERT, CASSANDRA K
FENDLEY, ANGELA K
HAMER, SEAN A
LEE, AARON
LILLY, DAKOTA
MAHONEY, JUDY
WILLOW GLEN APARTMENTS
2470 FOX, HAYLEY
2472 SKELTON, CHARLES T
2479 DOMINGUEZ, JOSE L
POLITO, CARL
REED, MICHELE A
RICHTER, BRIAN K
SMITH, JAMES
2515 HOLY CROSS LUTHERAN CHURCH MISSOURI
2522 GOOD, SCOTT D
2530 MILLS, LAVONA
2532 JOHNSTON, LANETT M

CLAY ST SE 2014

1245	AMF ALBANY LANES OREGON
1333	MEDICAP PHARMACY
1365	FOURTEENTH AVENUE SALON & DAY SPA GO WIRELESS VZW AT GO WIRELESS ALBANY CLAY ST
1393	AMERITITLE COUNTRY INSURANCE & FINANCIAL SERVIC
1805	DONNELL, ASHLEY MOOR, DAVID
1818	SCHNEIDER, JACK R
1825	CLARK, CINDI D HOPWOOD, CHRIS T NEWINS, JOEL PREMIER APARTMENTS SOLESBEE, JEREMY
1845	AMARAL, ANTHONY CHURCH, KATI CORTEZ, GUZMAN A CROSHAW, JAMES ERENBERGER, BRUCE OSWALD, JESSICA D
1860	BALLARD, WHITNEY
1864	SCHLIECHER, ANTHONY G
1865	DERUEDA, REYMUNDO MATTISON, ELLEN P MELLANDER, DONALD R RUPP, KIM L SCHACHER, PATRICK J
1872	RIDINGER, SHERICE L
1874	ALLEN, ROMAIL
1880	PORTER, CHRIS L
1884	PELROY, ANTHONY
1885	CALVERA, PRIMITIVO COSTELLO, DARLENE A KELLY, JAMES MOCKENSTURM, TROY RUSSELL, GARY A SCHAEFFER, SANDRA K
1888	RICHTER, JENNA
1890	GOSNELL, MELISSA A
1892	FENN, DELBERT
1894	REYNOLDS, JOYCE
1895	ANDERSEN, LES A BARKER, JO BURNS, KRISTY L NILSEN, WENCHE H STRAUB-BUTTERFIELD, CARRIE A



-

QUEEN AVE SE 2014

1815	7ELEVEN
1837	RENO, ROBERT R
1839	MOORE, KAREN E
1843	PEREZ, MARIA
1845	MILLS, MATTHEW M
1925	ECHEVERRIA, ROSARIO
1945	RIDDLE, MARK O
2000	MEGA FOODSALBANY
2009	OCCUPANT UNKNOWN,
2015	OCCUPANT UNKNOWN,
2020	BOARDMAN, JENNIFER L
	BROWN, SHIRLEY A
	BRUNER, DAVID W
	CASEY, MATTHEW
	CURTIS, PATRICIA
	DICKASON, DIANE
	KILGORE, MARVIN
	SLEETH, JAMES R
	SMITH, KAYLA
	WETZELL, ANGIE
2030	BROWN, DOUG E
	COLLMAN, KRISTA
	INDREDOE, JAMES W
	JOYNER, HALEY C
	LODES, SERENA J
	MILLER, AMANDA
	MOORE, BONNIE E
	NEAL, TESSY
	SANTANA, BRANDY
	SCHRADER, SHARON L
	SHELDON, DARIENE E
	VOELSCH, SCOTT
	WHITE, CHAD P
2037	BARRIOS, JESUS L
2039	PERRIEN, J A
2040	BAESEMAM, ALVIN
	CARSNER, CHRISTOPHER J
	CONNEL, WILLIAN
	FOGLESONG, MARK E
	HILTON, CATHRYN
	LARSEN, JARED D
	LEE, TIFFANY
	MCALISTER, NINA
	NACHORNIY, ANGELINA
	PEIKER, LYNN R
	PRANGER, MICHAEL L
	SWEET, PERRY
2050	CASTRO, RON
	DEVINNY, GERALDINE O
	LEONARD, HEATHER

QUEEN AVE SE 2014 (Cont'd)

2050	LINCOLN, KATHY MALLOY, ESTHER K MANNING, JUDITH G POOL, CRYSTAL STEAGALL, ANGEL D WILLIAMS, AMBER WODKE, DAMON G
2060	ANDERSON, DAVID L CORREA, JULIE HANDY, NATHAN HERNANDEZ, MONICA HOWICK, MICHAEL PEARCY, TRISTAN SLEETH, JAMES SPOWEHN, MICHAEL D
2070	DELBOZQUE, ROSEMARIE EVERSULL, RANDI L HANSEN, MIKE G LAHMANN, LYNN I MULLEN, MARY E OROZCO, RAUL D PINKSTON, COURTNEY E SCHERLER INVESTMENT PROPERTIES VAZQUEZ, GUILLERMO WALTER, GREGORY B
2080	BELCHER, KATHLEEN M BRITTON, GEORGIA L BURCH, SHIRLEY J CAGLE, MARY A CLAYTON MEADOWS APARTMENTS DELEON, JESUS G DREW, DOROTHY J FARLEY, PAMELA FOSTER, BARBARA A GRIMES, PATRICIA A HANSON, ED L HANTEN, TED P HARRISON, ESTHER A HAVENS, ANNETTE HENDRICKS, DANIEL B HILLSMAN, SHERRY L HUXMAN, WILMA J ISOM, JEFF S ISRAEL, ALFRED L KERR, LORNA M KOHOUT, ROSALIE I LARSEN, BERNADINE L LEWIS, THELMA LOGAN, PAT A MARCUM, EILEEN P

QUEEN AVE SE 2014 (Cont'd)

2080	MITCHELL, VICTORIA D MOORE, EILLEEN RICHARD, ADAH M ROGERS, MARIO STUTZMAN, IRENE V TALDO, RICHARD B TUCKER, LAWRENCE R WALTER, CAROL E YATES, CARLA J
2105	FLORES, ALVARO
2110	ISSA, AYMAN Y
2115	JOHNSON, GLENN
2120	RUIZ, ROY J
2125	LOPEZ, ANTHONY
2135	WHITEBIRD, ASHLEY
2215	INMAN, LYNNE KING, KATHY WILLIAMS, PAM K
2235	COULON, ELLIE J
2255	BROSNAN, JOSEPH M
2295	EKMAN, BARBARA M KUBKAS, PHYLLIS
2311	CRUSE, RAL G
2331	GANNON, ROBERT W HERNANDEZ, GERARDO VOSS, SUSIE
2351	CAUSBY, ROBERT E THOMAS, DONNA R WALLACE, BILL H
2381	KINNEY, JUDITH E MATSON, DANIEL M
2391	HIGBY, VICTORIA B WAGNER, BRIAN M
2414	FIELD, BRIAN B
2423	BOSTWICK, GEORGE A DAVIS, BETTY E JONES, CHERI L MCCONNELL, JAYMIE MUNROE, ROBERT R VILLANUEVA, CHELCEE L
2450	BARNEY, AMY
2452	JOHNSON, NIKKI
2455	GIRSBERGER, DEBBIE L LEUNG, RANDY P MCDONALD, JANET E MILLER, ROBERTA J SIMPSON, BEN
2467	FENDLEY, ANGELA K MCKINSTRY, ELAINE OSWALD, JANELL M

QUEEN AVE SE 2014 (Cont'd)

2467 POST, SUSAN A
WILLOW GLEN APARTMENTS
2470 STOVER, THOMAS R
2472 SKELTON, DEBORAH A
2479 COLLINS, SANDRA J
GREEN, ANNE L
GUNDLACH, ANDREW J
LINNE, CHRISTINA M
MARCHAND, JANICE D
PABEN, ALEX J
POLITO, LINDA R
SCOTT, DALE L
2510 BERNATH, ERIN
2515 HOLY CROSS EVANGELICAL LUTHERAN CHUR
2520 PIRTLE, BETH A
2522 OCCUPANT UNKNOWN,
2530 SHOAT, PATTI J
2532 JOHNSTON, LANETT M

CLAY ST SE 2010

1245	ALLEYOOP LOUNGE AMF ALBANY LANES
1333	MEDICAP PHARMACY
1365	FOURTEENTH AVENUE SALON & DAY GO WIRELESS
1393	AMERI TITLE COUNTRY FINANCIAL
1805	CHARLO, KATHERINE S KUSKE, TERRI L PEREZ, MARA D WEAVER, MICHAEL
1818	SCHNEIDER, JACK R
1825	FOUST, BOB HARTY, WALTER H KING, RHONDA OTTOMEIER, SUE PREMIER APARTMENTS SUGIOKA, KELCY T
1845	CORTEZ-GUZMAN, ANTONIO CROSHAW, JAMES DEFFENBAUGH, JESSICA GUZMAN, ANTONIO C MARCUS, CHRISTOPHER ROCK, CYTHERIA THURMAN, TODD P
1860	KOOB, TODD D
1864	SCHLIECHER, AUBRIE B
1865	BARKER, SARAH C CLECKLER, CORENNA HARLEY, J MCMULLEN, DONNA SCHRIVER, TONYA STEPHENS, MYCHAEL
1872	STAKER, CHERI
1874	ALLEN, ROMAIL
1880	MURPHY, MICHELLE
1881	ARAUJO, ISABEL
1884	PELROY, AMBER D
1885	KIGER, APRIL R KIGER, BRIAN PARMALEE, JOHN TEMPLIN, DENISE M
1888	OCCUPANT UNKNOWN,
1890	FISHER, DUSTIN
1894	REYNOLDS, JOYCE
1895	ANDERSEN, LES A BARKER, JOANNE E HOLDORF, KRISTAL SCHULTZ, RICHARD SIEWELL, AMANDA M



-

QUEEN AVE SE 2010

1815 7ELEVEN
 1837 RENO, ROBERT R
 1839 ROWE, JUDY
 1841 EVENHUS, WAYNE
 1843 PEREZ, MARIA
 1845 MILLS, MATTHEW M
 1849 HARVILL, KEITH
 1925 MONPIEL, JOSE
 1945 RIDDLE, MARK O
 1965 PEASLEE, VIRGINIA M
 2000 SHOP N KART
 2009 WILLIAMS, SHIRLEY A
 2015 QUINLAN, JULIE
 2020 BROWN, SHIRLEY A
 BRUNER, DAVID W
 CARLSON, ERIK C
 EDMISTOM, STEPHANIE L
 GLOVER, EMANUEL
 GOOD, SCOTT D
 GOSNELL, CHRIS M
 GOSS, JONATHAN
 LAMBERT, LANAE
 REDDINGTON, TYLER
 2027 CHRISTENSEN, DAWN L
 2030 BROWN, KAREN
 LILJENQUIST, ERIC
 LODES, MATTHEW
 SELF, AMBER
 SHELDON, DARIENE E
 WARREN, NICOLE
 2037 BARRIOS, JESUS L
 2039 PERRIEN, J A
 2040 BARNARD, DARRELL O
 DEES, RYAN
 FIELDS, JOY F
 HEDAL, LORENA S
 HILTON, CATHRYN
 SELBY, CASSANDRA
 TAYLOR, DANIELLE
 TAYLOR, LINDA
 2050 BOWEN, STEVEN W
 CHRISTENSON, GINGER
 FORD, EARL A
 PARKER, SARAH B
 SELL, HEATHER
 STEAGALL, ANGEL D
 WODKE, DAMON G
 2060 ANDERSON, DAVID L
 DELBOZQUE, ROSE
 HERNANDEZ, MONICA

QUEEN AVE SE 2010 (Cont'd)

2060	JONES, IAN MARSH, BRANDON D MCGARRY, KATRINA NORDMAN, AUDREY PARMELY, BEVERLY M PEARCY, STEPHAN THOMPSON, NAOMI WELCH, JESSIE I
2062	NICHOLSON, STEPHEN
2070	CAUDILL, JESSICA DAVIS, BRENDA DEBORD, JACQUELYN L EASON, GARTH KNIGHT, AMY C MULLEN, MARY E OROZCO, RAUL D PERIWINKLE CREEK APARTMENTS STUTHEIT, KAREN L SUGDEN, JAMIE L
2080	ARLIN, GEORGE BELCHER, KATHLEEN M BIGLER, BARBARA J BURCH, SHIRLEY J CAGLE, MARY A CLAYTON MEADOWS SENIOR APTS COLBERT, GUS CORRELL, NORMA J COULSON, EDNA V DAVIS, CAROL J DREW, DOROTHY J EWIG, JOANNE D GARDIN, CHARLOTTE HARRISON, ESTHER HEADINGS, BARBARA A HERRERA, JACOBO ISOM, ANNETTE S ISRAEL, ALFRED L KERR, LORNA M LARSEN, LEROY LOGAN, PAT A MARCUM, EILEEN P MCCAIL, ELEANOR MOREY, BERTHA A OGBIN, SHAUN M RACHAEL, KATHLEEN R RALPH, L RHEA, VICKY D ROBINSON, VIRGINIA E ROGERS, JUNE E SCHELLDORF, WILMA L

QUEEN AVE SE 2010 (Cont'd)

2080	STANFIELD, FLORENCE C WAGNER, BARBARA I WALTER, CAROL E WEBB, CHARLES E YATES, CARLA J
2105	FLORES, ALVARO
2110	LEINONEN, GILBERT M
2115	BUCHANAN, CANDICE
2120	LOPEZ, AZUCENA
2125	ACOSTA, MARIANO
2135	OCCUPANT UNKNOWN,
2215	CLARK, KENNY L WILLIAMS, PAMELA K
2235	COULON, ELLIE J
2255	BROSNAN, MICHELE M
2275	EKMAN, BARBARA M QUINTON, HELEN M
2295	KUBKAS, PHYLLIS ROGERS, DIXIE A
2311	BROOKS, DEBBIE CRUSE, RAL G POST, LONNIE D
2331	GANNON, ALICE L HASTINGS, CALEB HERNANDEZ, GERARDO STALFORD, MICHELLE L
2341	CLINGINGS, ETHEL D DANIELS, VICTORIA A
2351	CAUSBY, ROBERT E MATKINA, IRINA
2361	CYRUS, JAN E
2381	KINNEY, JUDITH E MATSON, DANIEL M PARENT, VERA M
2391	GUILLEN, JOSE WAGNER, BRIAN M
2414	FIELD, BRIAN B
2423	DAIN, TIMOTHY A FELLER, JASON MUNROE, ROBERT WELLS, JASON S
2435	HAMILTON, THOMAS M
2450	BARNEY, AMY
2455	COOLBAUGH, TIERA N EMERSON, CHRISTOPHER GIRSBERGER, DEBBIE L HAHN, CAROL A LEUNG, RANDY P WYATT, DEANA A
2460	HUTCHISON, AMY

QUEEN AVE SE 2010 (Cont'd)

2462 KNUROWSKI, K
2467 BARNETT, TASHIA
BOSTWICK, GEORGE A
HUMPHRIES, JENNIFER E
SINGER, JEANNETTE
STONER, CAROLYN A
WILLOWGLEN APARTMENTS
2472 OCCUPANT UNKNOWN,
2479 CARVER, BRENDAN E
COLLINS, SANDRA J
EVEN, LISA
FENISON, ELDEN J
GREEN, ANNE L
POLITO, LINDA R
SCOTT, DALE L
2510 OCCUPANT UNKNOWN,
2515 HOLY CROSS LUTHERAN CHURCH
2520 MARTINEZ, SIERRA
2530 MILLS, LAVONA
2532 JOHNSTON, LANETT M

CLAY ST SE 2005

1245	ALLEYOOP LOUNGE AMF BOWLING CENTERS BOWLERS PRO SHOP
1333	HRX LTD MEDICAP PHARMACY # 130
1805	ECHEVERRIA, ROSARIA GOMEZ, FELIX LEUM, ANITA MEJIA, FELIPE NATHALIES ZAPATERIA Y VIDEO SWEARENGIN, DIANA TURNER, MIKAYLA
1818	SCHNEIDER, JACK
1825	BERGSTROM, MELISSA E BRIGHAM, SHELBY CAYWOOD, JESSICA L GRIFFIN, THOMAS C SUGIOKA, KELCY T
1845	CHAVEZ, MARTINEZ E DEES, RYAN HYDE, TANIS MARCUS, CHRISTOPHER MARTIN, EMIL MARTINEZ, EMMA C
1864	OCCUPANT UNKNOWN,
1865	CALVILLO, ELISEO DERUEDA, REYMUNDO EXSTROM, DARILA G GOSSETT, CHERYL HEDAL, ROBERT E IRIBE, ELVIA LEWIS, LYNAE RIVERA, BEATRIZ ZEPEDA, MARIA
1880	CHAIDEZ, MARGARITA R
1881	ARAUJO, ISABEL
1885	ALVARADO, FRANCISCA S HARREL, RACHEL HERRING, GERALD D LATHAM, MICHAEL WOODS, BRENDA M
1890	REYNOLDS, STEVEN
1892	OCCUPANT UNKNOWN,
1895	CLARK, H HARTUNG, CRYSTAL J MAZA, ENRIQUE OROURKE, DEBRA L PERCE, MICHELE R



-

QUEEN AVE SE 2005

1825	DRESSLER, LEO
1837	HART, JEREMIAH A PHOTON NETWORKS
1839	MOORE, KAREN E
1843	MENDOZA, AMADOR
1845	CLOWARD, NICK
1925	GRIFFITH, JOHN W
1945	RIDDLE, MARK
1965	PEASLEE, M
2009	REYES, ANTONIO M
2020	BACIO, JOSEPH V BERGOR, DANIEL J BLODGETT, JERRY B BOARDMAN, JENNIFER L BROWN, DONALD G EDMISTON, STEPHANIE GOSNELL, CHRIS M MARSHALL, DAWN PARKER, DEANNA PEACE, COLLEEN
2025	ALDEN, MICHAEL J
2027	SEDIVY, MICHAEL G
2030	DENNIS, RONALD DOOLEY, MIKAELA GRADY, JUANITA M INGRAN, ALEX JONES, JAYNE M NEELY, DERRICK PAINE, CHELSI ROUSEY, ROSEMARY SCHIEBER, NATALIE
2037	BARRY, EDIE
2039	PERRIEN, J A
2040	COLLINS, J DEVEY, AMBERLEE ENGLISH, CAROL FLASKA, VINCENT FRENZEL, MARTHA LIMING, JIM MORRIS, VICKI PETERSON, BRENT A PRANGER, MICHAEL L RICKEY, LAURA J SELBY, CASSANDRA WALKER, JEREMY
2050	BARNES, CRYSTAL BOGGS, TERRY T BOWEN, STEVEN BROWN, KAREN CLAY, VEDA W

QUEEN AVE SE 2005 (Cont'd)

2050	GRAVES, REID A HANCOCK, TAMMY A KIMMEL, KRIS R KRUTSINGER, BERNARD NEWTON, RUSTY NORRIS, L RENFRO, NOVA P SHAFER, JOHN
2060	ANDERSON, DAVID L BONSON, MOLLIE CALLOWAY, PIERCE S COATS, DONNI E COX, RALPH E DIXON, TERRI MALLORY, TAMMY M MARTINEZ, CONNIE NIELSEN, BRAD STUDER, DWAYNE THOMPSON, NAOMI WIBBENS, RYAN WILLIAMS, M
2070	CRUZ, SOLEDAD DAVIS, GEORGIA DEBORD, JACQUELYN L EASON, GARTH ESSON, TERESA J GOOD, STEVEN KEENE, TYSON KLEVE, GLENDA S METZCUS, DONALD L PERIWINKLE CREEK APARTMENTS TORNEY, KENNY
2080	ANDERSON, PHVLLIS BLACK, ILA BLANCHARD, SAM F BRINKLEY, DOROTHY CLAYTON MEADOWS COLBERT, MILDRED L COULSON, MAURICE CUNNINGHAM, DOROTHY N DAVIS, CAROL J DREW, DOROTHY ENGSTROM, MADLE B FLETCHER, EDNA W FRALY, LINA M FREEMAN, GALE FUESLER, CHRIS GADDY, JOHN HANSEN, EDWARD L HANTEN, MICHAEL E

QUEEN AVE SE 2005 (Cont'd)

2080	HEADINGS, BARBARA A HYDER, CHARLENE A ISRAEL, ALFRED L KERR, LORNA M KIMBALL, HAZEL F LARSEN, LEROY LOGAN, PAT A MAJOR, HILDA M MARCUM, EILEEN P MILLER, RALPH F MOLENAAR, MARIE H MOORE, NORMA E MOREY, BERTHA A NOLAN, SANDRA S ORR, THOMAS J OTOOLE, WALTER F PACE, BETTY M PYLES, MARY RALPH, L ROBINSON, VIRGINIA E SYMONDS, LOIS M THORNSBERRY, FAYE TRUEX, SHIRLEY E WAGNER, BARBARA I WALCH, MARY E WESTROOK, CURTIS L
2115	CLYDE, DAVID G
2120	RUIZ, ROY N
2125	PRICE, NORMA I
2135	HOGBERG, JOHN E
2215	GOSNELL, J WILLIAMS, PAMELA K
2235	COULON, ELLIE J LITTLEJOHNS, GORDON L
2255	BARNES, JONATHAN BRENHAUG, DORIS A FOX, LEONA C QUIMBY, FRANCIS F
2275	ODYSSEY BOOK SHOP PEDERSEN, J THAYER, BARBARA
2295	CHITWOOD, MARION W MENDENHALL, FRED E
2311	BENDEL, EUGENE E COLEMAN, PATSY R CRUSE, RAL G EUGENE BENDEL BUILDING MAINTENANCE
2331	CONGER, CHARITY COPPLE, IAN K LOUK, KATHLEEN

QUEEN AVE SE 2005 (Cont'd)

2331	SCHILL, TOM A WILLIAM, SATER
2341	BASQUEZ, GREG CARVER, ROBERT CLINGINGS, ETHEL D JOHNSON, MICHAEL VANMETER, JEANNE E
2351	CAUSBY, ROBERT E HAARSTAD, KATE HICKMAN, NICOLE M RUTLEDGE, CINDY
2361	CYRUS, J
2381	COULSON, CATHERINE M HARMON, HELEN L
2391	KITTEL, TRAVIS WAGNER, BRIAN M
2418	FIELD, BRIAN B
2423	DAIN, TIMOTHY LUEBBEN, CHRISTINA LUEBEN, C MOORE, JOSEPH PHELPS, BRANDON WHEELER, KYLE YANG, CARL
2435	HAMILTON, THOMAS M
2450	OCCUPANT UNKNOWN,
2455	BROWN, KEELI E HUGULEY, MARIE G LEUNG, RANDY MCALISTER, NINA PECK, BEVERLY G WYATT, DEANA A
2462	HUSSEY, ROSANNE
2467	ARNOLD, ROBERT M JONES, DANIEL KOPP, STUART MARCHAND, TIMOTHY MITCHEL, KATHERINE WAHL, DEBRA L ZINDA, CHRISTEN
2470	EDGERLY, IVAN
2472	KILLINGER, DAVID W
2479	BARTELL, MARCUS J BELLAMY, CHAD T HAINES, THOMAS MAVIS, BEVERLY S POLITO, LINDA R TRIGO, GLORIA
2515	HOLY CROSS LUTHERAN CHURCH
2520	PIRTLE, BETH

Target Street

Cross Street

Source

✓

-

Cole Information

QUEEN AVE SE 2005 (Cont'd)

2522 BLANKENSHIP, ANGEL
2530 BENTLEY, VALERIE R
2532 ZEGERS, CHARITY A

CLAY ST SE 2000

1245	ALLEYOOP LOUNGE AMF BOWLING CENTERS B & D FAMILY BOWLING CENTER
1333	MEDICAP PHARMACY
1394	OSU FEDERAL CREDIT UNION
1805	BROWN, JOHNNY MOOTHART, TRAVIS
1818	VOET, GALE J
1825	GOODWIN, LAURA RIZZIO, JUSTIN M SUGIOKA, KELCY
1845	CORONA, MARTIN CUNNINGHAM, DONALD MCBURNEY, TIFFANY
1860	WOOD, JOHNNNA M
1864	BECKER, DOUG
1865	HUBBARD, JERRY MILLER, DAVID M PRAITHER, CHARLIE ROBERTS, CRAIG SANCHEZ, ALBERTO TEEMS, TESSA
1872	FLEISCHMANN, MIKE
1874	MARTINEZ, BARBARA
1880	LANZ, LAURA J
1884	THOMPSON, GLENDA K
1885	DUARTE, ROBERT HAMPTON, ELAINE ROWLAND, AARON C SANTIAGO, ROCIO ZUNIGA, VICTOR M
1888	BURBACH, RONALD L
1890	OCCUPANT UNKNOWN,
1894	AMOS, TONYA J
1895	HUGHES, CLAY KOLSTAD, JOEL RULE, J



-

QUEEN AVE SE 2000

1815 7 ELEVEN FOOD STORES
 1830 MANAUTE, MIGUEL
 1965 OCCUPANT UNKNOWN,
 2009 LACOURSIERE, MELANIE
 2015 BROCK, ZOMA
 2020 BOARDMAN, J
 COULSON, MAURICE
 MULDOON, P S
 STUTZMAN, KRISTIN M
 2025 OCCUPANT UNKNOWN,
 2030 GRADY, JUANITA
 LYHMANN, LYNN I
 TAYLOR, M J
 WORKENTINE, GARRY
 ZIEMER, C
 2037 OCCUPANT UNKNOWN,
 2039 OCCUPANT UNKNOWN,
 2040 BALES, A
 BLETHEN, CRYSTAL M
 BROCKMANN, RON
 CLARE, JULIE
 ENGBERG, LORIE
 GALINDO, C M
 KING, MARK D
 MARINEAU, CLEO
 NEWTON, EDNA
 VENEGAS, KRISTIN D
 2050 ANDERSON, S K
 BOOTH, JESSIE
 CLENDENEN, JOHN
 DAVIS, HEATHER
 LEDFORD, C D
 MIHALKO, LAURA S
 SIMON, STEVEN G
 SYMANSKI, RICK
 WOOD, HEATHER
 YODER, MISTY D
 2060 CARABELLESE, SAL
 ENGLAND, KHRIS
 MALLORY, DEBY D
 SCHWINDT, J
 SHINN, N
 SOMARRIBA, CESAR R
 SOUTHWICK, JOHN R
 2070 AGUILA, C
 LOPEZ, RINA
 PERIWINKLE CREEK APARTMENTS
 ROBERTSON, ROBERT
 ROSS, P
 VANEPPS, LEIGH A

QUEEN AVE SE 2000 (Cont'd)

2110	WHITLEY, STEWART
2135	HUNT, GARY D
2215	CLEMANS, L E
	DOWELL, JUDY
	WILLIAMS, PAMELA
2235	COULON, ELLIE
	FAESSLER, DOMINIC J
	PROCHNOW, LUKE S
2255	HEMBURY, JOHN F
	RASMUSSEN, NORM
	WATSON, PHILIP
2275	DRAPER, B H
2295	BARLOW, GENE
	BRIGGS, GEORGE
	CHITWOOD, MARION A
	NOLAND, YVONNE L
	VASQUEZ, GREG
2311	BENDEL, EUGENE
	CRUSE, LILLIAN E
2331	CORSON, E L
	IVERS, GREG E
	POIRIER, JANICE P
	YOUNG, WILSON
2341	CHAMES, K
	HOSLEY, PAMELA G
	JOHNSON, MICHAEL
2351	MOORE, B
	SAMOYLICH, LEONID
	STAGG, C
	VANHOOSSEN, TRAVIS R
2361	SORENSEN, DONNA K
2381	HARMON, HELEN
2391	PECHEOS, STEVEN E
2418	FIELD, BRIAN B
2423	BIGLER, BESSIE E
	BROWN, ROBERT
	CARD, HEATHER M
	REEVES, FRANK G
2440	OCCUPANT UNKNOWN,
2452	DIMICK, TAMMY G
2455	ALLEN, V A
	BLOEMER, MARK A
	BOUNDS, SANDRA
	HUGULEY, MARIE G
	MACKI, TREVOR L
	MARTINAK, BRIAN
	SCHAFFER, STEVE
	SHARP, JASON L
	THRAN, SHARON J
2460	OCCUPANT UNKNOWN,

QUEEN AVE SE 2000 (Cont'd)

2462 OCCUPANT UNKNOWN,
2467 GRINDAHL, R
HEDY, W T
MULLICAN, K M
SIMON, ANNIE
2472 OCCUPANT UNKNOWN,
2479 BIRKY, D
CHAPIN, PAULA
POLITO, L R
SHARP, JASON L
SIMMONS, M L
VANDEUSEN, JAMES
2510 OCCUPANT UNKNOWN,
2515 HOLY CROSS LUTHERAN CHURCH MISSOURI SYNOD

Target Street

Cross Street

Source

-

✓

Cole Information

CLAY ST SE 1995

1245 B & D FAMILY BOWLING CTR
1818 VOET, GALE J

QUEEN AVE SE 1995

1815	7 ELEVEN FOOD STORE
1825	OCCUPANT UNKNOWNN
1945	MCCARTNEY, RENATA
2000	FORES SHOP N KART
2015	DUBOSE, TROY
2025	ALDEN, MICHAEL
2037	OCCUPANT UNKNOWNN
2039	SCHICK, MARILYN
2120	OCCUPANT UNKNOWNN
2215	BATEMAN, RALPH E
	WILLIAMS, PAMELA
	YEARSLEY, ELAINE
2235	COULON, BYRON
	DECKER, DUANE
2255	WATTENBARGER, DAVID
2275	WESTWOOD, IRIS H
2295	CHITWOOD, MARION A
	ENGEMAN, JOE D
	HOWE, SHANNON
	NOLAND, YVONNE L
2311	CRUSE, LILLIAN E
2319	REIMANN, KRISTIE
2331	GREEN, LILLIAN V
	POIRIER, JANICE P
	THOMPSON, STACEY L
	YOUNG, WILSON
2341	BRIDGEMAN, DAVID
	EZELL, VIRGIL
	MULDOON, P S
	ROSS, KATHI
2351	BRUNER, DAVE
	TARZIAN, OLIVE
2361	SHAWEN, INEZ V
	WATKINS, DON
2381	SORENSEN, BOBBIE
2391	HOWARD, JAMES P
	PECHEOS, ROBIN
	REIMANN, RICH
2418	OCCUPANT UNKNOWNN
2423	KELLEY, RUBY
	NEWELL, TERESA
	WEBSTER, MEGAN
2440	OCCUPANT UNKNOWNN
2467	HUMPHRIES, MAYA
	KENDRICK, TRICIA L
	SALISBURY, ERIC M
2479	MONROE, RICHARD D
2510	OCCUPANT UNKNOWNN
2515	DAVIS, DON

Target Street

Cross Street

Source

-

✓

Cole Information

CLAY ST SE

1992

1818 VOET, GALE J

QUEEN AVE SE 1992

1815 SEVEN ELEVEN FOOD
1825 MILLER, ALLEN
2000 FORES SHOP N KART
2015 SIMS, AL
2037 PARKER, TIM
2039 STRAHAM, JAMES V
2110 KILCHENMANN, JOHN
2275 HUGHSON, VIC
2295 CHITWOOD, M A
2361 CARPER, G I
2381 GIFFIN, JOHN
2391 VOGT, KEVIN
2510 CUNNINGHAM, HERSHEL
2515 ALBANY CABINETS

CLAY ST SE 1967

880 Whitted Kenneth F[®]..... 926-5968Δ

895 Waller Everett C[®]..... 928-7060Δ

E 9TH AVENUE INTERSECTS

1818 Draper Richard F[®]..... 926-4170Δ

3110 MORELAND DONALD..... 928-3772Δ

3110 Moreland Gale..... 928-3772Δ

3118 McCall H T[®]..... 926-5774Δ

QUEEN AVE SE 1967

1110	Cason Harry E.....	928-3332
1120	Holcomb Grace H Mrs.....	926-3266Δ
1210	Wagy Richard PⓂ.....	928-8102Δ
1215	Baxter Franklin AⓂ.....	926-1319Δ
1235	SANDERS FRANK 'HANK'Ⓜ..	926-2034Δ
1340	Hill Lloyd R Sr	
1815	Cannon Robert JⓂ.....	928-7351Δ
1825	Gerig Willard PⓂ.....	926-4657Δ
1940	Eichelberger Gail E	
1945	Snyder Harold RⓂ	
2015	Zentz Arthur RⓂ.....	926-3777Δ

✓
-
QUEEN AVE SE 1964

QUEEN AVE E (Con't)
 1235 Sanders F D⊙ 926-
 2034△(4)
 1815 Cannon R J⊙ 928-7351△
 (3)
 1825 Gerig W P⊙ 926-4657△
 (6)
 1940 Eichelberger G E (6)
 1945 Shaw L O⊙ (6)
 2015 Zentz A R⊙ 926-3777△
 (2)
 2025 Messer Anderson⊙
 926-4313△(4)
 2105 Cooley's Drive In
 Dairy 926-2902△
 Cooley M L⊙ 926-
 2902△(2)
 2110 Albany Constn Inc 928-
 8182△
 Kilchenmann J R⊙
 928-8182△(2)
 2120 Strawn G P⊙ 926-5691△
 (2)
 2430 Meredith H E⊙ 926-
 5239△(4)
 2435 Snyder C L (4)
 2440 No Information
 2505 Gardner D F⊙ 928-
 3571△(6)
 2510 Christian L J (4)
 2515 Albany Cabinets &
 Building Supply 926-
 5962△
 2530 Finch J R 926-5454△(2)
 2620 Hopkins H R (5)
 2640 Davis J F⊙ 928-9982△
 (5)

QUEEN AVE SE 1958

1235 Sanders Jas M© 6-3472△
 1815 Slaton Wayne W© 6-4100△
 1825 Neuschwander L R© 8-9223△
 1940 Cooley Milton L 6-2890△
 1945 Jess B H©
 2015 Stout Reynold L
 2025 Messer A© 6-4313△
 2105 Cooley M L© 6-2902△
 Cooley's Drive-In Dairy
 6-2902△
 2110 Kilchenmann J R© 8-8182△
 Bee-Hive Truck Rental Co
 8-8182△
 Johnnies Fuel Serv 8-8182△
 2120 Looney V D© 6-3057△
 2430 Schwab Edw L©
 2435 Lehman Leaford R 6-2811△
 2440 Houglum A E© 8-7410△
 2505 McCwiston J F© 6-4362△
 Wiley Kay V 6-4362△
 2510 Santo Jr Talbot L© 6-1976△
 2530 Judd Philip D
 2620 Fiddler Pete
 2640 Davis J F© 8-9982△

Appendix I

Regulatory Agency Database

Future Queen Ave Apartments

2080 Queen Ave SE

Albany, OR 97322

Inquiry Number: 7340235.2s

May 17, 2023

The EDR Radius Map™ Report with GeoCheck®



6 Armstrong Road, 4th floor
Shelton, CT 06484
Toll Free: 800.352.0050
www.edrnet.com

TABLE OF CONTENTS

<u>SECTION</u>	<u>PAGE</u>
Executive Summary	ES1
Overview Map	2
Detail Map	3
Map Findings Summary	4
Map Findings	8
Orphan Summary	76
Zip Scan Report	ZIP-1
Government Records Searched/Data Currency Tracking	GR-1
<u>GEOCHECK ADDENDUM</u>	
Physical Setting Source Addendum	A-1
Physical Setting Source Summary	A-2
Physical Setting SSURGO Soil Map	A-5
Physical Setting Source Map	A-10
Physical Setting Source Map Findings	A-12
Physical Setting Source Records Searched	PSGR-1

Thank you for your business.
Please contact EDR at 1-800-352-0050
with any questions or comments.

Disclaimer - Copyright and Trademark Notice

This Report contains certain information obtained from a variety of public and other sources reasonably available to Environmental Data Resources, LLC. It cannot be concluded from this Report that coverage information for the target and surrounding properties does not exist from other sources. This Report is provided on an "AS IS", "AS AVAILABLE" basis. **NO WARRANTY EXPRESS OR IMPLIED IS MADE WHATSOEVER IN CONNECTION WITH THIS REPORT. ENVIRONMENTAL DATA RESOURCES, LLC AND ITS SUBSIDIARIES, AFFILIATES AND THIRD PARTY SUPPLIERS DISCLAIM ALL WARRANTIES, OF ANY KIND OR NATURE, EXPRESS OR IMPLIED, ARISING OUT OF OR RELATED TO THIS REPORT OR ANY OF THE DATA AND INFORMATION PROVIDED IN THIS REPORT, INCLUDING WITHOUT LIMITATION, ANY WARRANTIES REGARDING ACCURACY, QUALITY, CORRECTNESS, COMPLETENESS, COMPREHENSIVENESS, SUITABILITY, MERCHANTABILITY, FITNESS FOR A PARTICULAR PURPOSE, TITLE, NON-INFRINGEMENT, MISAPPROPRIATION, OR OTHERWISE. ALL RISK IS ASSUMED BY THE USER. IN NO EVENT SHALL ENVIRONMENTAL DATA RESOURCES, LLC OR ITS SUBSIDIARIES, AFFILIATES OR THIRD PARTY SUPPLIERS BE LIABLE TO ANYONE FOR ANY DIRECT, INCIDENTAL, INDIRECT, SPECIAL, CONSEQUENTIAL OR OTHER DAMAGES OF ANY TYPE OR KIND (INCLUDING BUT NOT LIMITED TO LOSS OF PROFITS, LOSS OF USE, OR LOSS OF DATA) INFORMATION PROVIDED IN THIS REPORT.** Any analyses, estimates, ratings, environmental risk levels, or risk codes provided in this Report are provided for illustrative purposes only, and are not intended to provide, nor should they be interpreted as providing any facts regarding, or prediction or forecast of, any environmental risk for any property. Only an assessment performed by a qualified environmental professional can provide findings, opinions or conclusions regarding the environmental risk or conditions in, on or at any property.

Copyright 2023 by Environmental Data Resources, LLC. All rights reserved. Reproduction in any media or format, in whole or in part, of any report or map of Environmental Data Resources, LLC, or its affiliates, is prohibited without prior written permission.

EDR and its logos (including Sanborn and Sanborn Map) are trademarks of Environmental Data Resources, LLC or its affiliates. All other trademarks used herein are the property of their respective owners.

EXECUTIVE SUMMARY

A search of available environmental records was conducted by Environmental Data Resources, Inc (EDR). The report was designed to assist parties seeking to meet the search requirements of EPA's Standards and Practices for All Appropriate Inquiries (40 CFR Part 312), the ASTM Standard Practice for Environmental Site Assessments (E 1527-13), the ASTM Standard Practice for Environmental Site Assessments for Forestland or Rural Property (E 2247-16), the ASTM Standard Practice for Limited Environmental Due Diligence: Transaction Screen Process (E 1528-14) or custom requirements developed for the evaluation of environmental risk associated with a parcel of real estate.

TARGET PROPERTY INFORMATION

ADDRESS

2080 QUEEN AVE SE
ALBANY, OR 97322

COORDINATES

Latitude (North): 44.6248780 - 44° 37' 29.56"
Longitude (West): 123.0788570 - 123° 4' 43.88"
Universal Transverse Mercator: Zone 10
UTM X (Meters): 493744.2
UTM Y (Meters): 4941066.5
Elevation: 227 ft. above sea level

USGS TOPOGRAPHIC MAP ASSOCIATED WITH TARGET PROPERTY

Target Property Map: 14900059 TANGENT, OR
Version Date: 2020

North Map: 14908537 ALBANY, OR
Version Date: 2020

AERIAL PHOTOGRAPHY IN THIS REPORT

Portions of Photo from: 20140630
Source: USDA

MAPPED SITES SUMMARY

Target Property Address:
 2080 QUEEN AVE SE
 ALBANY, OR 97322

Click on Map ID to see full detail.

MAP ID	SITE NAME	ADDRESS	DATABASE ACRONYMS	RELATIVE ELEVATION	DIST (ft. & mi.) DIRECTION
A1	SAFEWAY FUEL STATION	1990 14TH AVE SE	UST	Lower	871, 0.165, North
A2	SAFEWAY STORE NO 165	1990 14TH AVE SE	RCRA-VSQG	Lower	871, 0.165, North
A3	SAFEWAY STORE NO 165	1990 14TH AVE SE	OR HAZMAT, MANIFEST	Lower	871, 0.165, North
4	ALBANY CABINETS	2515 QUEEN AVE. SE	ECSI, OR HAZMAT	Higher	1067, 0.202, ENE
B5	SEARS ROEBUCK & CO	2095 14TH ST SE	RCRA-VSQG, FINDS, ECHO	Lower	1313, 0.249, North
B6	SEARS ROEBUCK & CO A	2095 14TH ST SE	MANIFEST	Lower	1313, 0.249, North
7	HEATING OIL TANK	1735 24TH STREET SE	LUST	Lower	2450, 0.464, SSW
8	HEATING OIL TANK	1065 19TH AVE SE	LUST	Higher	2491, 0.472, WSW
9	HEATING OIL TANK	2155 SE MAIN	LUST	Higher	2588, 0.490, WSW
10	ODOT - ALBANY HIGHWA	1955 7TH AVE. SE	ECSI, VCP	Lower	3821, 0.724, NNW
11	BROOKS CLEANERS (FOR	838 PACIFIC BLVD. SE	ECSI, DRYCLEANERS	Lower	4709, 0.892, NW
12	TRUAX BULK PETROLEUM	1414 SALEM AVE SE	CRL, ECSI, VCP, FINDS	Lower	5007, 0.948, NNW

EXECUTIVE SUMMARY

TARGET PROPERTY SEARCH RESULTS

The target property was not listed in any of the databases searched by EDR.

DATABASES WITH NO MAPPED SITES

No mapped sites were found in EDR's search of available ("reasonably ascertainable ") government records either on the target property or within the search radius around the target property for the following databases:

STANDARD ENVIRONMENTAL RECORDS

Lists of Federal NPL (Superfund) sites

NPL..... National Priority List
Proposed NPL..... Proposed National Priority List Sites
NPL LIENS..... Federal Superfund Liens

Lists of Federal Delisted NPL sites

Delisted NPL..... National Priority List Deletions

Lists of Federal sites subject to CERCLA removals and CERCLA orders

FEDERAL FACILITY..... Federal Facility Site Information listing
SEMS..... Superfund Enterprise Management System

Lists of Federal CERCLA sites with NFRAP

SEMS-ARCHIVE..... Superfund Enterprise Management System Archive

Lists of Federal RCRA facilities undergoing Corrective Action

CORRACTS..... Corrective Action Report

Lists of Federal RCRA TSD facilities

RCRA-TSDF..... RCRA - Treatment, Storage and Disposal

Lists of Federal RCRA generators

RCRA-LQG..... RCRA - Large Quantity Generators
RCRA-SQG..... RCRA - Small Quantity Generators

Federal institutional controls / engineering controls registries

LUCIS..... Land Use Control Information System
US ENG CONTROLS..... Engineering Controls Sites List
US INST CONTROLS..... Institutional Controls Sites List

EXECUTIVE SUMMARY

Federal ERNS list

ERNS..... Emergency Response Notification System

Lists of state and tribal landfills and solid waste disposal facilities

SWF/LF..... Solid Waste Facilities List

Lists of state and tribal leaking storage tanks

INDIAN LUST..... Leaking Underground Storage Tanks on Indian Land

Lists of state and tribal registered storage tanks

FEMA UST..... Underground Storage Tank Listing

AST..... Aboveground Storage Tanks

INDIAN UST..... Underground Storage Tanks on Indian Land

State and tribal institutional control / engineering control registries

ENG CONTROLS..... Engineering Controls Recorded at ESCI Sites

INST CONTROL..... Institutional Controls Recorded at ESCI Sites

Lists of state and tribal voluntary cleanup sites

INDIAN VCP..... Voluntary Cleanup Priority Listing

VCP..... Voluntary Cleanup Program Sites

Lists of state and tribal brownfield sites

BROWNFIELDS..... Brownfields Projects

ADDITIONAL ENVIRONMENTAL RECORDS

Local Brownfield lists

US BROWNFIELDS..... A Listing of Brownfields Sites

Local Lists of Landfill / Solid Waste Disposal Sites

SWRCY..... Recycling Facility Location Listing

HIST LF..... Old Closed SW Disposal Sites

INDIAN ODI..... Report on the Status of Open Dumps on Indian Lands

ODI..... Open Dump Inventory

DEBRIS REGION 9..... Torres Martinez Reservation Illegal Dump Site Locations

IHS OPEN DUMPS..... Open Dumps on Indian Land

Local Lists of Hazardous waste / Contaminated Sites

US HIST CDL..... Delisted National Clandestine Laboratory Register

AOCONCERN..... Columbia Slough

CDL..... Uninhabitable Drug Lab Properties

US CDL..... National Clandestine Laboratory Register

EXECUTIVE SUMMARY

Local Land Records

LIENS 2..... CERCLA Lien Information

Records of Emergency Release Reports

HMIRS..... Hazardous Materials Information Reporting System
SPILLS..... Spill Database
OR HAZMAT..... Hazmat/Incidents
SPILLS 90..... SPILLS 90 data from FirstSearch

Other Ascertainable Records

RCRA NonGen / NLR..... RCRA - Non Generators / No Longer Regulated
FUDS..... Formerly Used Defense Sites
DOD..... Department of Defense Sites
SCRD DRYCLEANERS..... State Coalition for Remediation of Drycleaners Listing
US FIN ASSUR..... Financial Assurance Information
EPA WATCH LIST..... EPA WATCH LIST
2020 COR ACTION..... 2020 Corrective Action Program List
TSCA..... Toxic Substances Control Act
TRIS..... Toxic Chemical Release Inventory System
SSTS..... Section 7 Tracking Systems
ROD..... Records Of Decision
RMP..... Risk Management Plans
RAATS..... RCRA Administrative Action Tracking System
PRP..... Potentially Responsible Parties
PADS..... PCB Activity Database System
ICIS..... Integrated Compliance Information System
FTTS..... FIFRA/ TSCA Tracking System - FIFRA (Federal Insecticide, Fungicide, & Rodenticide Act)/TSCA (Toxic Substances Control Act)
MLTS..... Material Licensing Tracking System
COAL ASH DOE..... Steam-Electric Plant Operation Data
COAL ASH EPA..... Coal Combustion Residues Surface Impoundments List
PCB TRANSFORMER..... PCB Transformer Registration Database
RADINFO..... Radiation Information Database
HIST FTTS..... FIFRA/TSCA Tracking System Administrative Case Listing
DOT OPS..... Incident and Accident Data
CONSENT..... Superfund (CERCLA) Consent Decrees
INDIAN RESERV..... Indian Reservations
FUSRAP..... Formerly Utilized Sites Remedial Action Program
UMTRA..... Uranium Mill Tailings Sites
LEAD SMELTERS..... Lead Smelter Sites
US AIRS..... Aerometric Information Retrieval System Facility Subsystem
US MINES..... Mines Master Index File
ABANDONED MINES..... Abandoned Mines
FINDS..... Facility Index System/Facility Registry System
DOCKET HWC..... Hazardous Waste Compliance Docket Listing
ECHO..... Enforcement & Compliance History Information
UXO..... Unexploded Ordnance Sites
FUELS PROGRAM..... EPA Fuels Program Registered Listing
PFAS NPL..... Superfund Sites with PFAS Detections Information
PFAS FEDERAL SITES..... Federal Sites PFAS Information
PFAS TSCA..... PFAS Manufacture and Imports Information

EXECUTIVE SUMMARY

PFAS RCRA MANIFEST.....	PFAS Transfers Identified In the RCRA Database Listing
PFAS ATSDR.....	PFAS Contamination Site Location Listing
PFAS WQP.....	Ambient Environmental Sampling for PFAS
PFAS NPDES.....	Clean Water Act Discharge Monitoring Information
PFAS ECHO.....	Facilities in Industries that May Be Handling PFAS Listing
PFAS ECHO FIRE TRAINING.....	Facilities in Industries that May Be Handling PFAS Listing
PFAS PART 139 AIRPORT.....	All Certified Part 139 Airports PFAS Information Listing
AQUEOUS FOAM NRC.....	Aqueous Foam Related Incidents Listing
PFAS.....	PFAS Site Contamination Listing
AQUEOUS FOAM.....	AFFF Contamination Site Listing
AIRS.....	Oregon Title V Facility Listing
COAL ASH.....	Coal Ash Disposal Sites Listing
DRYCLEANERS.....	Drycleaning Facilities
Enforcement.....	Enforcement Action Listing
Financial Assurance.....	Financial Assurance Information Listing
HSIS.....	Hazardous Substance Information Survey
NPDES.....	Wastewater Permits Database
UIC.....	Underground Injection Control Program Database
PFAS TRIS.....	List of PFAS Added to the TRI
MINES MRDS.....	Mineral Resources Data System

EDR HIGH RISK HISTORICAL RECORDS

EDR Exclusive Records

EDR MGP.....	EDR Proprietary Manufactured Gas Plants
EDR Hist Auto.....	EDR Exclusive Historical Auto Stations
EDR Hist Cleaner.....	EDR Exclusive Historical Cleaners

EDR RECOVERED GOVERNMENT ARCHIVES

Exclusive Recovered Govt. Archives

RGA HWS.....	Recovered Government Archive State Hazardous Waste Facilities List
RGA LF.....	Recovered Government Archive Solid Waste Facilities List
RGA LUST.....	Recovered Government Archive Leaking Underground Storage Tank

SURROUNDING SITES: SEARCH RESULTS

Surrounding sites were identified in the following databases.

Elevations have been determined from the USGS Digital Elevation Model and should be evaluated on a relative (not an absolute) basis. Relative elevation information between sites of close proximity should be field verified. Sites with an elevation equal to or higher than the target property have been differentiated below from sites with an elevation lower than the target property. Page numbers and map identification numbers refer to the EDR Radius Map report where detailed data on individual sites can be reviewed.

Sites listed in ***bold italics*** are in multiple databases.

Unmappable (orphan) sites are not considered in the foregoing analysis.

EXECUTIVE SUMMARY

STANDARD ENVIRONMENTAL RECORDS

Lists of Federal RCRA generators

RCRA-VSQG: RCRAInfo is EPA's comprehensive information system, providing access to data supporting the Resource Conservation and Recovery Act (RCRA) of 1976 and the Hazardous and Solid Waste Amendments (HSWA) of 1984. The database includes selective information on sites which generate, transport, store, treat and/or dispose of hazardous waste as defined by the Resource Conservation and Recovery Act (RCRA). Very small quantity generators (VSQGs) generate less than 100 kg of hazardous waste, or less than 1 kg of acutely hazardous waste per month.

A review of the RCRA-VSQG list, as provided by EDR, and dated 03/06/2023 has revealed that there are 2 RCRA-VSQG sites within approximately 0.25 miles of the target property.

<u>Lower Elevation</u>	<u>Address</u>	<u>Direction / Distance</u>	<u>Map ID</u>	<u>Page</u>
SAFEWAY STORE NO 165 EPA ID:: ORQ000033891	1990 14TH AVE SE	N 1/8 - 1/4 (0.165 mi.)	A2	8
SEARS ROEBUCK & CO EPA ID:: OR0000361352	2095 14TH ST SE	N 1/8 - 1/4 (0.249 mi.)	B5	25

Lists of state- and tribal hazardous waste facilities

CRL: Sites that are or may be contaminated and may require cleanup.

A review of the CRL list, as provided by EDR, and dated 02/01/2023 has revealed that there is 1 CRL site within approximately 1 mile of the target property.

<u>Lower Elevation</u>	<u>Address</u>	<u>Direction / Distance</u>	<u>Map ID</u>	<u>Page</u>
TRUAX BULK PETROLEUM Facility Status: REMEDIAL INVESTIGATION Facility Id: 1961	1414 SALEM AVE SE	NNW 1/2 - 1 (0.948 mi.)	12	67

ECSI: The Environmental Cleanup Site Information System records information about sites in Oregon that may be of environmental interest. The data come from the Department of Environmental Quality.

A review of the ECSI list, as provided by EDR, and dated 12/01/2022 has revealed that there are 4 ECSI sites within approximately 1 mile of the target property.

<u>Equal/Higher Elevation</u>	<u>Address</u>	<u>Direction / Distance</u>	<u>Map ID</u>	<u>Page</u>
ALBANY CABINETS Investigation: Suspect State ID Number: 1445 Decode For Further Action: Low	2515 QUEEN AVE. SE	ENE 1/8 - 1/4 (0.202 mi.)	4	15

<u>Lower Elevation</u>	<u>Address</u>	<u>Direction / Distance</u>	<u>Map ID</u>	<u>Page</u>
ODOT - ALBANY HIGHWA Investigation: No Further Action	1955 7TH AVE. SE	NNW 1/2 - 1 (0.724 mi.)	10	58

EXECUTIVE SUMMARY

State ID Number: 1924

BROOKS CLEANERS (FOR	838 PACIFIC BLVD. SE	NW 1/2 - 1 (0.892 mi.)	11	62
Size: 1/4 acre				
Investigation: Suspect				
State ID Number: 4935				

TRUAX BULK PETROLEUM	1414 SALEM AVE SE	NNW 1/2 - 1 (0.948 mi.)	12	67
Investigation: Listed on the CRL/Inventory				
State ID Number: 1961				
Decode For Further Action: Medium				

Lists of state and tribal leaking storage tanks

LUST: The Leaking Underground Storage Tank Incident Reports contain an inventory of reported leaking underground storage tank incidents. The data come from the Department of Environmental Quality's LUST Database List.

A review of the LUST list, as provided by EDR, and dated 01/11/2023 has revealed that there are 3 LUST sites within approximately 0.5 miles of the target property.

<u>Equal/Higher Elevation</u>	<u>Address</u>	<u>Direction / Distance</u>	<u>Map ID</u>	<u>Page</u>
HEATING OIL TANK Facility ID: 22-17-1035 Cleanup Complete: 10/20/2017	1065 19TH AVE SE	WSW 1/4 - 1/2 (0.472 mi.)	8	57
HEATING OIL TANK Facility ID: 22-02-0420 Cleanup Complete: 08/12/2002	2155 SE MAIN	WSW 1/4 - 1/2 (0.490 mi.)	9	58

<u>Lower Elevation</u>	<u>Address</u>	<u>Direction / Distance</u>	<u>Map ID</u>	<u>Page</u>
HEATING OIL TANK Facility ID: 22-04-2348 Cleanup Complete: 11/29/2005	1735 24TH STREET SE	SSW 1/4 - 1/2 (0.464 mi.)	7	57

Lists of state and tribal registered storage tanks

UST: The Underground Storage Tank database contains registered USTs. USTs are regulated under Subtitle I of the Resource Conservation and Recovery Act (RCRA). The data come from the Department of Environmental Quality's UST List on Disk.

A review of the UST list, as provided by EDR, and dated 01/11/2023 has revealed that there is 1 UST site within approximately 0.25 miles of the target property.

<u>Lower Elevation</u>	<u>Address</u>	<u>Direction / Distance</u>	<u>Map ID</u>	<u>Page</u>
SAFeway FUEL STATION Facility ID: 12346	1990 14TH AVE SE	N 1/8 - 1/4 (0.165 mi.)	A1	8

EXECUTIVE SUMMARY

ADDITIONAL ENVIRONMENTAL RECORDS

Other Ascertainable Records

MANIFEST: Hazardous waste manifest information.

A review of the MANIFEST list, as provided by EDR, and dated 12/31/2020 has revealed that there are 2 MANIFEST sites within approximately 0.25 miles of the target property.

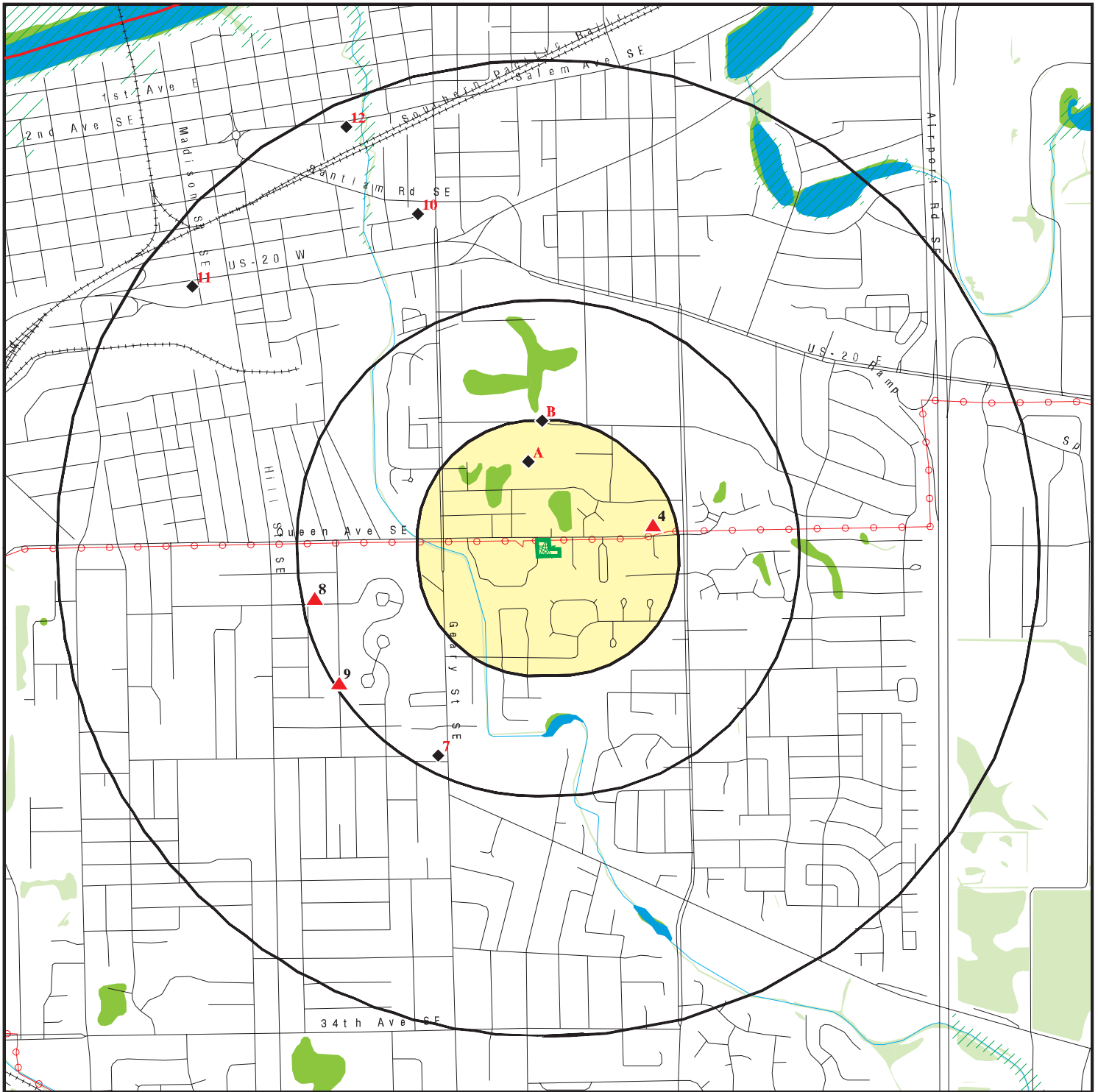
<u>Lower Elevation</u>	<u>Address</u>	<u>Direction / Distance</u>	<u>Map ID</u>	<u>Page</u>
SAFEWAY STORE NO 165 Status: CEG EPA Id: ORQ000033891	1990 14TH AVE SE	N 1/8 - 1/4 (0.165 mi.)	A3	12
SEARS ROEBUCK & CO A Status: CEG Status: LQG Status: SQG Status: Large quantity generator Status: Small quantity generator Status: Conditionally exempt generator EPA Id: OR0000361352	2095 14TH ST SE	N 1/8 - 1/4 (0.249 mi.)	B6	36

EXECUTIVE SUMMARY

Due to poor or inadequate address information, the following sites were not mapped. Count: 3 records.

<u>Site Name</u>	<u>Database(s)</u>
HEATING OIL TANK	LUST
HEATING OIL TANK	LUST
CITY OF ALBANY-MAIN ST ROW	LUST

OVERVIEW MAP - 7340235.2S



Target Property

Sites at elevations higher than or equal to the target property

Sites at elevations lower than the target property

Manufactured Gas Plants

National Priority List Sites

Dept. Defense Sites

Indian Reservations BIA

County Boundary

Power transmission lines

Special Flood Hazard Area (1%)

0.2% Annual Chance Flood Hazard

National Wetland Inventory

State Wetlands

Areas of Concern

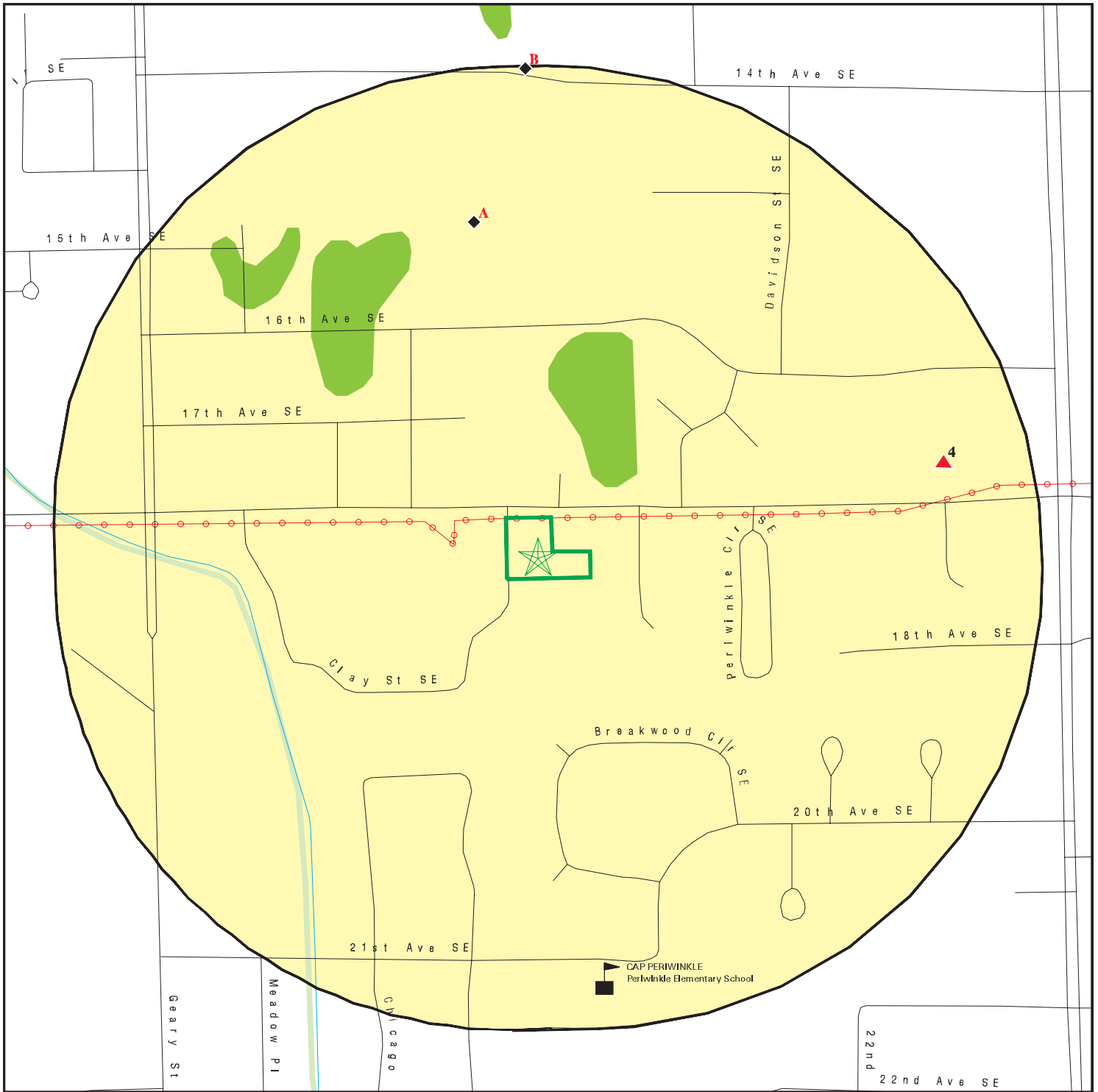









This report includes Interactive Map Layers to display and/or hide map information. The legend includes only those icons for the default map view.








SITE NAME: Future Queen Ave Apartments
 ADDRESS: 2080 Queen Ave SE
 Albany OR 97322
 LAT/LONG: 44.624878 / 123.078857

CLIENT: Evren Northwest, Inc.
 CONTACT: Victoria Bennett
 INQUIRY #: 7340235.2s
 DATE: May 17, 2023 4:29 pm

DETAIL MAP - 7340235.2S



-  Target Property
-  Sites at elevations higher than or equal to the target property
-  Sites at elevations lower than the target property
-  Manufactured Gas Plants
-  Sensitive Receptors
-  National Priority List Sites
-  Dept. Defense Sites

-  Indian Reservations BIA
-  Power transmission lines
-  Special Flood Hazard Area (1%)
-  0.2% Annual Chance Flood Hazard
-  National Wetland Inventory
-  State Wetlands
-  Areas of Concern

This report includes Interactive Map Layers to display and/or hide map information. The legend includes only those icons for the default map view.

SITE NAME: Future Queen Ave Apartments
 ADDRESS: 2080 Queen Ave SE
 Albany OR 97322
 LAT/LONG: 44.624878 / 123.078857

CLIENT: Evren Northwest, Inc.
 CONTACT: Victoria Bennett
 INQUIRY #: 7340235.2s
 DATE: May 17, 2023 4:31 pm

MAP FINDINGS SUMMARY

Database	Search Distance (Miles)	Target Property	< 1/8	1/8 - 1/4	1/4 - 1/2	1/2 - 1	> 1	Total Plotted
STANDARD ENVIRONMENTAL RECORDS								
<i>Lists of Federal NPL (Superfund) sites</i>								
NPL	1.000		0	0	0	0	NR	0
Proposed NPL	1.000		0	0	0	0	NR	0
NPL LIENS	1.000		0	0	0	0	NR	0
<i>Lists of Federal Delisted NPL sites</i>								
Delisted NPL	1.000		0	0	0	0	NR	0
<i>Lists of Federal sites subject to CERCLA removals and CERCLA orders</i>								
FEDERAL FACILITY	0.500		0	0	0	NR	NR	0
SEMS	0.500		0	0	0	NR	NR	0
<i>Lists of Federal CERCLA sites with NFRAP</i>								
SEMS-ARCHIVE	0.500		0	0	0	NR	NR	0
<i>Lists of Federal RCRA facilities undergoing Corrective Action</i>								
CORRACTS	1.000		0	0	0	0	NR	0
<i>Lists of Federal RCRA TSD facilities</i>								
RCRA-TSDF	0.500		0	0	0	NR	NR	0
<i>Lists of Federal RCRA generators</i>								
RCRA-LQG	0.250		0	0	NR	NR	NR	0
RCRA-SQG	0.250		0	0	NR	NR	NR	0
RCRA-VSQG	0.250		0	2	NR	NR	NR	2
<i>Federal institutional controls / engineering controls registries</i>								
LUCIS	0.500		0	0	0	NR	NR	0
US ENG CONTROLS	0.500		0	0	0	NR	NR	0
US INST CONTROLS	0.500		0	0	0	NR	NR	0
<i>Federal ERNS list</i>								
ERNS	0.001		0	NR	NR	NR	NR	0
<i>Lists of state- and tribal hazardous waste facilities</i>								
CRL	1.000		0	0	0	1	NR	1
ECSI	1.000		0	1	0	3	NR	4
<i>Lists of state and tribal landfills and solid waste disposal facilities</i>								
SWF/LF	0.500		0	0	0	NR	NR	0
<i>Lists of state and tribal leaking storage tanks</i>								
LUST	0.500		0	0	3	NR	NR	3

MAP FINDINGS SUMMARY

Database	Search Distance (Miles)	Target Property	< 1/8	1/8 - 1/4	1/4 - 1/2	1/2 - 1	> 1	Total Plotted
INDIAN LUST	0.500		0	0	0	NR	NR	0
<i>Lists of state and tribal registered storage tanks</i>								
FEMA UST	0.250		0	0	NR	NR	NR	0
UST	0.250		0	1	NR	NR	NR	1
AST	0.250		0	0	NR	NR	NR	0
INDIAN UST	0.250		0	0	NR	NR	NR	0
<i>State and tribal institutional control / engineering control registries</i>								
ENG CONTROLS	0.500		0	0	0	NR	NR	0
INST CONTROL	0.500		0	0	0	NR	NR	0
<i>Lists of state and tribal voluntary cleanup sites</i>								
INDIAN VCP	0.500		0	0	0	NR	NR	0
VCP	0.500		0	0	0	NR	NR	0
<i>Lists of state and tribal brownfield sites</i>								
BROWNFIELDS	0.500		0	0	0	NR	NR	0
<u>ADDITIONAL ENVIRONMENTAL RECORDS</u>								
<i>Local Brownfield lists</i>								
US BROWNFIELDS	0.500		0	0	0	NR	NR	0
<i>Local Lists of Landfill / Solid Waste Disposal Sites</i>								
SWRCY	0.500		0	0	0	NR	NR	0
HIST LF	0.500		0	0	0	NR	NR	0
INDIAN ODI	0.500		0	0	0	NR	NR	0
ODI	0.500		0	0	0	NR	NR	0
DEBRIS REGION 9	0.500		0	0	0	NR	NR	0
IHS OPEN DUMPS	0.500		0	0	0	NR	NR	0
<i>Local Lists of Hazardous waste / Contaminated Sites</i>								
US HIST CDL	0.001		0	NR	NR	NR	NR	0
AOCONCERN	1.000		0	0	0	0	NR	0
CDL	0.001		0	NR	NR	NR	NR	0
US CDL	0.001		0	NR	NR	NR	NR	0
<i>Local Land Records</i>								
LIENS 2	0.001		0	NR	NR	NR	NR	0
<i>Records of Emergency Release Reports</i>								
HMIRS	0.001		0	NR	NR	NR	NR	0
SPILLS	0.001		0	NR	NR	NR	NR	0
OR HAZMAT	0.001		0	NR	NR	NR	NR	0
SPILLS 90	0.001		0	NR	NR	NR	NR	0
<i>Other Ascertainable Records</i>								
RCRA NonGen / NLR	0.250		0	0	NR	NR	NR	0

MAP FINDINGS SUMMARY

Database	Search Distance (Miles)	Target Property	< 1/8	1/8 - 1/4	1/4 - 1/2	1/2 - 1	> 1	Total Plotted
FUDS	1.000		0	0	0	0	NR	0
DOD	1.000		0	0	0	0	NR	0
SCRD DRYCLEANERS	0.500		0	0	0	NR	NR	0
US FIN ASSUR	0.001		0	NR	NR	NR	NR	0
EPA WATCH LIST	0.001		0	NR	NR	NR	NR	0
2020 COR ACTION	0.250		0	0	NR	NR	NR	0
TSCA	0.001		0	NR	NR	NR	NR	0
TRIS	0.001		0	NR	NR	NR	NR	0
SSTS	0.001		0	NR	NR	NR	NR	0
ROD	1.000		0	0	0	0	NR	0
RMP	0.001		0	NR	NR	NR	NR	0
RAATS	0.001		0	NR	NR	NR	NR	0
PRP	0.001		0	NR	NR	NR	NR	0
PADS	0.001		0	NR	NR	NR	NR	0
ICIS	0.001		0	NR	NR	NR	NR	0
FTTS	0.001		0	NR	NR	NR	NR	0
MLTS	0.001		0	NR	NR	NR	NR	0
COAL ASH DOE	0.001		0	NR	NR	NR	NR	0
COAL ASH EPA	0.500		0	0	0	NR	NR	0
PCB TRANSFORMER	0.001		0	NR	NR	NR	NR	0
RADINFO	0.001		0	NR	NR	NR	NR	0
HIST FTTS	0.001		0	NR	NR	NR	NR	0
DOT OPS	0.001		0	NR	NR	NR	NR	0
CONSENT	1.000		0	0	0	0	NR	0
INDIAN RESERV	1.000		0	0	0	0	NR	0
FUSRAP	1.000		0	0	0	0	NR	0
UMTRA	0.500		0	0	0	NR	NR	0
LEAD SMELTERS	0.001		0	NR	NR	NR	NR	0
US AIRS	0.001		0	NR	NR	NR	NR	0
US MINES	0.250		0	0	NR	NR	NR	0
ABANDONED MINES	0.250		0	0	NR	NR	NR	0
FINDS	0.001		0	NR	NR	NR	NR	0
DOCKET HWC	0.001		0	NR	NR	NR	NR	0
ECHO	0.001		0	NR	NR	NR	NR	0
UXO	1.000		0	0	0	0	NR	0
FUELS PROGRAM	0.250		0	0	NR	NR	NR	0
PFAS NPL	0.250		0	0	NR	NR	NR	0
PFAS FEDERAL SITES	0.250		0	0	NR	NR	NR	0
PFAS TSCA	0.250		0	0	NR	NR	NR	0
PFAS RCRA MANIFEST	0.250		0	0	NR	NR	NR	0
PFAS ATSDR	0.250		0	0	NR	NR	NR	0
PFAS WQP	0.250		0	0	NR	NR	NR	0
PFAS NPDES	0.250		0	0	NR	NR	NR	0
PFAS ECHO	0.250		0	0	NR	NR	NR	0
PFAS ECHO FIRE TRAINING	0.250		0	0	NR	NR	NR	0
PFAS PART 139 AIRPORT	0.250		0	0	NR	NR	NR	0
AQUEOUS FOAM NRC	0.250		0	0	NR	NR	NR	0
PFAS	0.250		0	0	NR	NR	NR	0
AQUEOUS FOAM	0.250		0	0	NR	NR	NR	0
AIRS	0.001		0	NR	NR	NR	NR	0
COAL ASH	0.500		0	0	0	NR	NR	0

MAP FINDINGS

Map ID
 Direction
 Distance
 Elevation

Site

Database(s)

EDR ID Number
 EPA ID Number

A1 **SAFeway FUEL STATION #1659**
North **1990 14TH AVE SE**
1/8-1/4 **ALBANY, OR 97322**
0.165 mi.
871 ft. **Site 1 of 3 in cluster A**

UST **U004127307**
 N/A

Relative: **UST:**
Lower Name: SAFEWAY FUEL STATION #1659
 Address: 1990 14TH AVE SE
Actual: City: ALBANY
225 ft. Facility ID: 12346
 Facility Telephone: (503) 657-6485
 Permittee Name: SHAWNLYN ELTON
 Number of Permitted Tanks: 3
 Active Tanks: 3
 Decommissioned Tanks: Not reported
 Number of Tanks: 3

A2 **SAFeway STORE NO 1659**
North **1990 14TH AVE SE**
1/8-1/4 **ALBANY, OR 97322**
0.165 mi.
871 ft. **Site 2 of 3 in cluster A**

RCRA-VSQQ **1016975728**
 ORQ000033891

Relative: **RCRA Listings:**
Lower Date Form Received by Agency: 20220504
Actual: Handler Name: Safeway Store No 1659
225 ft. Handler Address: 1990 14TH AVE SE
 Handler City,State,Zip: ALBANY, OR 97322
 EPA ID: ORQ000033891
 Contact Name: STORE DIRECTOR
 Contact Address: 1990 14TH AVE SE
 Contact City,State,Zip: ALBANY, OR 97321
 Contact Telephone: 541-812-2380
 Contact Fax: Not reported
 Contact Email: S1659C90@SAFeway.COM
 Contact Title: Not reported
 EPA Region: 10
 Land Type: Private
 Federal Waste Generator Description: Conditionally Exempt Small Quantity Generator
 Non-Notifier: Not reported
 Biennial Report Cycle: Not reported
 Accessibility: Not reported
 Active Site Indicator: Handler Activities
 State District Owner: Not reported
 State District: Not reported
 Mailing Address: 1990 14TH AVE SE
 Mailing City,State,Zip: ALBANY, OR 97322-8504
 Owner Name: Safeway, Inc.
 Owner Type: Private
 Operator Name: Safeway Store No 1659
 Operator Type: Private
 Short-Term Generator Activity: No
 Importer Activity: No
 Mixed Waste Generator: No
 Transporter Activity: No
 Transfer Facility Activity: No
 Recycler Activity with Storage: No
 Small Quantity On-Site Burner Exemption: No
 Smelting Melting and Refining Furnace Exemption: No

Map ID
 Direction
 Distance
 Elevation

MAP FINDINGS

Site

Database(s)

EDR ID Number
 EPA ID Number

SAFEWAY STORE NO 1659 (Continued)

1016975728

Underground Injection Control:	No
Off-Site Waste Receipt:	No
Universal Waste Indicator:	No
Universal Waste Destination Facility:	No
Federal Universal Waste:	No
Active Site State-Reg Handler:	---
Federal Facility Indicator:	Not reported
Hazardous Secondary Material Indicator:	N
Sub-Part K Indicator:	Not reported
2018 GPRA Permit Baseline:	Not on the Baseline
2018 GPRA Renewals Baseline:	Not on the Baseline
202 GPRA Corrective Action Baseline:	No
Subject to Corrective Action Universe:	No
Non-TSDFs Where RCRA CA has Been Imposed Universe:	No
Corrective Action Priority Ranking:	No NCAPS ranking
Environmental Control Indicator:	No
Institutional Control Indicator:	No
Human Exposure Controls Indicator:	N/A
Groundwater Controls Indicator:	N/A
Significant Non-Complier Universe:	No
Unaddressed Significant Non-Complier Universe:	No
Addressed Significant Non-Complier Universe:	No
Significant Non-Complier With a Compliance Schedule Universe:	No
Financial Assurance Required:	Not reported
Handler Date of Last Change:	20220720
Recognized Trader-Importer:	No
Recognized Trader-Exporter:	No
Importer of Spent Lead Acid Batteries:	No
Exporter of Spent Lead Acid Batteries:	No
Recycler Activity Without Storage:	No
Manifest Broker:	No
Sub-Part P Indicator:	H

Hazardous Waste Summary:

Waste Code:	D001
Waste Description:	IGNITABLE WASTE
Waste Code:	D002
Waste Description:	CORROSIVE WASTE
Waste Code:	D005
Waste Description:	BARIUM
Waste Code:	D006
Waste Description:	CADMIUM
Waste Code:	D007
Waste Description:	CHROMIUM
Waste Code:	D008
Waste Description:	LEAD
Waste Code:	D010
Waste Description:	SELENIUM
Waste Code:	D011

Map ID
 Direction
 Distance
 Elevation

MAP FINDINGS

Site

Database(s)

EDR ID Number
 EPA ID Number

SAFEWAY STORE NO 1659 (Continued)

1016975728

Waste Description:	SILVER
Waste Code:	D018
Waste Description:	BENZENE
Waste Code:	D035
Waste Description:	METHYL ETHYL KETONE
Waste Code:	P001
Waste Description:	2H-1-BENZOPYRAN-2-ONE, 4-HYDROXY-3-(3-OXO-1-PHENYLBUTYL)-, & SALTS, WHEN PRESENT AT CONCENTRATIONS GREATER THAN 0.3% (OR) WARFARIN, & SALTS, WHEN PRESENT AT CONCENTRATIONS GREATER THAN 0.3%
Waste Code:	U002
Waste Description:	2-PROPANONE (I) (OR) ACETONE (I)
Waste Code:	U154
Waste Description:	METHANOL (I) (OR) METHYL ALCOHOL (I)

Handler - Owner Operator:

Owner/Operator Indicator:	Operator
Owner/Operator Name:	SAFEWAY INC
Legal Status:	Private
Date Became Current:	20141231
Date Ended Current:	Not reported
Owner/Operator Address:	5918 STONERIDGE MALL RD
Owner/Operator City,State,Zip:	PLEASANTON, CA 94588
Owner/Operator Telephone:	925-467-3000
Owner/Operator Telephone Ext:	Not reported
Owner/Operator Fax:	Not reported
Owner/Operator Email:	Not reported

Owner/Operator Indicator:	Operator
Owner/Operator Name:	SAFEWAY INC
Legal Status:	Private
Date Became Current:	20140619
Date Ended Current:	Not reported
Owner/Operator Address:	5918 STONERIDGE MALL RD
Owner/Operator City,State,Zip:	PLEASANTON, CA 94588
Owner/Operator Telephone:	925-467-3000
Owner/Operator Telephone Ext:	Not reported
Owner/Operator Fax:	Not reported
Owner/Operator Email:	Not reported

Owner/Operator Indicator:	Operator
Owner/Operator Name:	SAFEWAY STORE NO 1659
Legal Status:	Private
Date Became Current:	19990718
Date Ended Current:	Not reported
Owner/Operator Address:	1990 14TH AVE SE
Owner/Operator City,State,Zip:	ALBANY, OR 97321
Owner/Operator Telephone:	541-812-2380
Owner/Operator Telephone Ext:	Not reported
Owner/Operator Fax:	Not reported
Owner/Operator Email:	Not reported

Owner/Operator Indicator:	Owner
---------------------------	-------

Map ID
Direction
Distance
Elevation

MAP FINDINGS

Site

Database(s)

EDR ID Number
EPA ID Number

SAFEWAY STORE NO 1659 (Continued)

1016975728

Owner/Operator Name: SAFEWAY INC
Legal Status: Private
Date Became Current: 20140619
Date Ended Current: Not reported
Owner/Operator Address: 5918 STONERIDGE MALL RD
Owner/Operator City,State,Zip: PLEASANTON, CA 94588
Owner/Operator Telephone: 925-467-3000
Owner/Operator Telephone Ext: Not reported
Owner/Operator Fax: Not reported
Owner/Operator Email: Not reported

Owner/Operator Indicator: Owner
Owner/Operator Name: SAFEWAY, INC.
Legal Status: Private
Date Became Current: 19990718
Date Ended Current: Not reported
Owner/Operator Address: 250 E PARKCENTER BLVD
Owner/Operator City,State,Zip: BOISE, ID 83706
Owner/Operator Telephone: 208-395-6150
Owner/Operator Telephone Ext: Not reported
Owner/Operator Fax: Not reported
Owner/Operator Email: Not reported

Owner/Operator Indicator: Owner
Owner/Operator Name: SAFEWAY INC
Legal Status: Private
Date Became Current: 20141231
Date Ended Current: Not reported
Owner/Operator Address: 5918 STONERIDGE MALL RD
Owner/Operator City,State,Zip: PLEASANTON, CA 94588
Owner/Operator Telephone: 925-467-3000
Owner/Operator Telephone Ext: Not reported
Owner/Operator Fax: Not reported
Owner/Operator Email: Not reported

Historic Generators:

Receive Date: 20140619
Handler Name: SAFEWAY STORE NO 1659
Federal Waste Generator Description: Conditionally Exempt Small Quantity Generator
State District Owner: Not reported
Large Quantity Handler of Universal Waste: No
Recognized Trader Importer: No
Recognized Trader Exporter: No
Spent Lead Acid Battery Importer: No
Spent Lead Acid Battery Exporter: No
Current Record: No
Non Storage Recycler Activity: Not reported
Electronic Manifest Broker: Not reported

Receive Date: 20141231
Handler Name: SAFEWAY STORE NO 1659
Federal Waste Generator Description: Conditionally Exempt Small Quantity Generator
State District Owner: Not reported
Large Quantity Handler of Universal Waste: No
Recognized Trader Importer: No
Recognized Trader Exporter: No
Spent Lead Acid Battery Importer: No

Map ID
 Direction
 Distance
 Elevation

MAP FINDINGS

Site

Database(s)

EDR ID Number
 EPA ID Number

SAFeway STORE NO 1659 (Continued)

1016975728

Spent Lead Acid Battery Exporter: No
 Current Record: No
 Non Storage Recycler Activity: Not reported
 Electronic Manifest Broker: Not reported

Receive Date: 20220504
 Handler Name: SAFeway STORE NO 1659
 Federal Waste Generator Description: Conditionally Exempt Small Quantity Generator
 State District Owner: Not reported
 Large Quantity Handler of Universal Waste: No
 Recognized Trader Importer: No
 Recognized Trader Exporter: No
 Spent Lead Acid Battery Importer: No
 Spent Lead Acid Battery Exporter: No
 Current Record: Yes
 Non Storage Recycler Activity: No
 Electronic Manifest Broker: No

List of NAICS Codes and Descriptions:

NAICS Code: 445110
 NAICS Description: SUPERMARKETS AND OTHER GROCERY RETAILERS (EXCEPT CONVENIENCE RETAILERS)

Facility Has Received Notices of Violations:

Violations: No Violations Found

Evaluation Action Summary:

Evaluations: No Evaluations Found

A3
North
1/8-1/4
0.165 mi.
871 ft.

SAFeway STORE NO 1659
1990 14TH AVE SE
ALBANY, OR
Site 3 of 3 in cluster A

OR HAZMAT **S117940186**
MANIFEST **N/A**

Relative:
Lower
Actual:
225 ft.

HAZMAT:
 Name: Not reported
 Address: 1990 14TH AVENUE SOUTHEAST
 City,State,Zip: ALBANY, OR 97322
 Responsible Party: Not reported
 RP Company: Not reported
 RP Address: Not reported
 RP City,St,Zip: Not reported
 Facility ID: 213516
 OERS Number: Not reported
 Dept Rsp: Not reported
 Narrative: Not reported
 Property Loss: Not reported
 Amount Released: Not reported
 Service County: Not reported
 Service Name: City of Albany, Oregon
 Incident Type: Not reported
 Civilian Casualty Activity: 0
 Chemical Name: Not reported
 Hazmat Area Affected: Not reported

Map ID
Direction
Distance
Elevation

MAP FINDINGS

Site

Database(s)

EDR ID Number
EPA ID Number

SAFeway STORE NO 1659 (Continued)

S117940186

Hazmat Area Evacuated:	Not reported
Hazmat Container Type:	Not reported
Hazmat Physical State Released:	Not reported
Hazmat Released Into:	Not reported
Hazmat Released Volume Units:	Not reported
Hazmat Released Weight Units:	Not reported
Hazmat Released From:	Not reported
Hazmat Area Affected Measurement:	Not reported
Hazmat No. of People Evacuated:	Not reported
Hazmat No of Buildings Evacuated:	Not reported
Incident Content Loss:	Not reported
Civilian Casualty Patient Disposition:	Not reported
Incident Mixed Use Property:	Not reported
Location Type:	Street address
Incident Aid Given Or Received:	None
Incident AID Received from FDID:	Not reported
Incident Aided Department FDID:	4
Person Involved Business Name:	Not reported
Person Involved First Name:	Not reported
Person Involved Last Name:	Not reported
Person Involved Type:	Not reported
Person Involved Phone Number:	Not reported
Person Involved Primary Language:	Not reported
Hazmat Evacuated Measurement:	Not reported
Hazmat Story of Release:	Not reported
Remark:	E11 dispatched 911 for a possible Hazmat type incident with gasoline leaking from under a small grey Honda Civic. Arrive on scene to find caller standing in parking lot of gas station waving E11 crew members to scene. Caller's POV is parked at a gas pump. A small amount of gas is present on concrete under Honda Civic with absorbent cloth laid over the spill. Caller states she called AAA to have her vehicle towed after noticing she had a gas leak and was advised to call the fire department "before it was ok to tow" caller's POV. Caller notifies the tow company that AFD arrived and that the spill is being taken care of. Caller states she does NOT need any further assistance and thanks E11 crew members for assessing the spill. NO HAZMAT Ops needed for spill. E11 clear.
Incident District:	Not reported
Date Added:	Not reported
Unit:	Not reported
Agency Phone:	Not reported
Osfm Incident Report Number:	213516
Dept. Responding:	Not reported
Person Making Report:	Not reported
Title:	Not reported
Agency:	Not reported
Phone:	Not reported
Date Of Incident:	05/25/2021
Call Time:	6:28:07 PM
In Route:	Not reported
Arrival:	Not reported
Depart Scene:	Not reported
Back In Quarters:	Not reported
In Service:	Not reported
Dist Of Incident:	Not reported
Were State Resources Used?:	Not reported
Was Oers Notified?:	Not reported

Map ID
Direction
Distance
Elevation

MAP FINDINGS

Site

Database(s)

EDR ID Number
EPA ID Number

SAFeway STORE NO 1659 (Continued)

S117940186

Oers Number:	Not reported
Team Number:	Not reported
Agency Report Number:	Not reported
Unit:	Not reported
Highway:	Not reported
Mile Post:	Not reported
Scene Type:	Not reported
Area Type:	Not reported
Responsible Party(ies):	Not reported
Company:	Not reported
Respcontact:	Not reported
Address:	Not reported
Resp City:	Not reported
Resp State:	Not reported
Resp ZipCode:	Not reported
Phone:	Not reported
Resp Phone2:	Not reported
Weather:	Not reported
Temperature:	Not reported
Wind Speed:	Not reported
Wind Direction:	Not reported
Were Haz Materials Released?:	Not reported
Operation Performed:	Not reported
Cause:	Not reported
Vehicle And Cargo:	Not reported
Fixed Property:	Not reported
Total Loss:	Not reported
Hazmat Population Density:	Not reported
HazMat Actions Taken - Description:	411 - Gasoline or other flammable liquid spill
Hazmat Factors Contributing To Release:	Not reported
Hazmat DOT Hazard Classification:	Not reported
Hazmat CAS Number:	Not reported
Hazardous Materials Release:	Gasoline - vehicle fuel tank or portable container
Fire Incident Type:	Not reported
Property Use:	Service station, gas station
Latitude:	Not reported
Longitude:	Not reported
Hazmat Disposition:	Not reported

OR MANIFEST:

Manifest Year:	Manifest Year - 2014
EPA Id:	ORQ000033891
Inactive Status:	Not reported
Organization Name:	Safeway Inc
Contact Name:	Keith Powers
Contact Telephone Number:	Not reported
Mailing Address:	5918 Stoneridge Mall Road
Mailing City/State/Zip:	Pleasanton, CA 94588

Map ID
Direction
Distance
Elevation

MAP FINDINGS

Site

Database(s)

EDR ID Number
EPA ID Number

4
ENE
1/8-1/4
0.202 mi.
1067 ft.

ALBANY CABINETS
2515 QUEEN AVE. SE
ALBANY, OR 97322

ECSI S105613963
OR HAZMAT N/A

Relative:
Higher
Actual:
228 ft.

Relative: ECSI:
Higher Name: ALBANY CABINETS
Address: 2515 QUEEN AVE. SE
Actual: City,State,Zip: ALBANY, OR 97322
228 ft. State ID Number: 1445
Brown ID: 0
Study Area: False
Region ID: 3
Legislative ID: 0
Investigation: Suspect
FACA ID: 9034
Further Action: 260
Lat/Long (dms): 44 37 32.00 / -123 4 31.00
County Code: 22.00
Score Value: Not reported
Cercis ID: Not reported
Township Coord.: 11.00
Township Zone: S
Range Coord: 3.00
Range Zone: W
Section Coord: 8
Qtr Section: Not reported
Tax Lots: Not reported
Size: Not reported
NPL: False
Orphan: False
Updated By: GWISTAR
Update Date: 07/15/2008
Created Date: 10/25/1993
Decode For RegionID: Western Region
Decode For BrownID: Not reported
Decode For Furtheract: Low
Decode For Investstat: Suspect
Decode For Legislative: Not reported

Hazardous Release:
Substance ID.: 121671
Haz Release ID: 384352
Qty Released: unknown
Date Released: 6/28/92
Update Date: 10/13/1993
Update By: Not reported
Substance Code: 7440-47-3
Substance Name: CHROMIUM
Substance Abbrev.: Not reported
Substance Category ID: 8462
Substance Category: Inorganics
Category Level: Not reported
Created By: Not reported
Created Date: 12/17/2002
Substance Category ID: 8462
Substance Category: Inorganics
Category Level: Not reported
Created By: Not reported

Map ID
Direction
Distance
Elevation

MAP FINDINGS

Site

Database(s)

EDR ID Number
EPA ID Number

ALBANY CABINETS (Continued)

S105613963

Created Date: 12/17/2002
Substance Alias ID: 318145
Sub Alias Name: CHROMIUM, INORGANIC
Substance Alias ID: 319294
Sub Alias Name: CHROMIUM, TOTAL
Sampling Result ID: 344731
Feature Id: Not reported
Hazard Release Id: 384352
Medium: 700
Substance Abbrev.: Not reported
Unit Code: Not reported
Observation: False
Owner Operator: False
Lab Data: True
Sample Depth: Not reported
Start Date: Not reported
End Date: Not reported
Min Concentration: Not reported
Max Concentration: Not reported
Sample Comment: 0.083 ppm (wastewater)
Last Update By: CONV
Update Date: 09/13/1994
Decode for MediumID: Other

Substance ID.: 121587
Haz Release ID: 384364
Qty Released: unknown
Date Released: 6/28/92
Update Date: 10/13/1993
Update By: Not reported
Substance Code: 67-64-1
Substance Name: ACETONE
Substance Abbrev.: Not reported
Substance Alias ID: 319114
Sub Alias Name: DIMETHYL KETONE
Substance Alias ID: 319115
Sub Alias Name: KETOPROPANE,beta-
Substance Alias ID: 319116
Sub Alias Name: PROPANONE,2-
Substance Alias ID: 319117
Sub Alias Name: PYROACETIC ETHER
Sampling Result ID: 344732
Feature Id: Not reported
Hazard Release Id: 384364
Medium: 700
Substance Abbrev.: Not reported
Unit Code: Not reported
Observation: False
Owner Operator: False
Lab Data: True
Sample Depth: Not reported
Start Date: Not reported
End Date: Not reported
Min Concentration: Not reported
Max Concentration: Not reported
Sample Comment: 4.2 ppm (wastewater)
Last Update By: CONV

Map ID
Direction
Distance
Elevation

MAP FINDINGS

Site

Database(s)

EDR ID Number
EPA ID Number

ALBANY CABINETS (Continued)

S105613963

Update Date: 09/13/1994
Decode for MediumID: Other

Substance ID.: 121777
Haz Release ID: 384365
Qty Released: unknown
Date Released: 6/28/92
Update Date: 10/13/1993
Update By: Not reported
Substance Code: 78-93-3
Substance Name: METHYL ETHYL KETONE
Substance Abbrev.: Not reported
Substance Alias ID: 317507
Sub Alias Name: BUTANONE,2-
Substance Alias ID: 317508
Sub Alias Name: ETHYL METHYL KETONE
Substance Alias ID: 317509
Sub Alias Name: MEK
Substance Alias ID: 317510
Sub Alias Name: METHYL ACETONE
Sampling Result ID: 344733
Feature Id: Not reported
Hazard Release Id: 384365
Medium: 700
Substance Abbrev.: Not reported
Unit Code: Not reported
Observation: False
Owner Operator: False
Lab Data: True
Sample Depth: Not reported
Start Date: Not reported
End Date: Not reported
Min Concentration: Not reported
Max Concentration: Not reported
Sample Comment: 6.6 ppm (wastewater)
Last Update By: CONV
Update Date: 09/13/1994
Decode for MediumID: Other

Substance ID.: 120868
Haz Release ID: 384366
Qty Released: unknown
Date Released: 6/28/92
Update Date: 10/13/1993
Update By: Not reported
Substance Code: 108-10-1
Substance Name: METHYL-2-PENTANONE,4-
Substance Abbrev.: Not reported
Substance Alias ID: 316417
Sub Alias Name: HEXONE
Substance Alias ID: 316418
Sub Alias Name: ISOBUTYL METHYL KETONE
Substance Alias ID: 316419
Sub Alias Name: ISOPROPYLACETONE
Substance Alias ID: 316420
Sub Alias Name: METHYL ISOBUTYL KETONE
Substance Alias ID: 316421

Map ID
Direction
Distance
Elevation

MAP FINDINGS

Site

Database(s)

EDR ID Number
EPA ID Number

ALBANY CABINETS (Continued)

S105613963

Sub Alias Name: MIBK
Substance Alias ID: 316422
Sub Alias Name: PENTANONE,4-METHYL-2-
Sampling Result ID: 344734
Feature Id: Not reported
Hazard Release Id: 384366
Medium: 700
Substance Abbrev.: Not reported
Unit Code: Not reported
Observation: False
Owner Operator: False
Lab Data: True
Sample Depth: Not reported
Start Date: Not reported
End Date: Not reported
Min Concentration: Not reported
Max Concentration: Not reported
Sample Comment: 2.8 ppm (wastewater)
Last Update By: CONV
Update Date: 09/13/1994
Decode for MediumID: Other

Substance ID.: 120883
Haz Release ID: 384367
Qty Released: unknown
Date Released: 6/28/92
Update Date: 10/13/1993
Update By: Not reported
Substance Code: 108-88-3
Substance Name: TOLUENE
Substance Abbrev.: Not reported
Substance Category ID: 8520
Substance Category: Volatiles
Category Level: Not reported
Created By: Not reported
Created Date: 12/17/2002
Substance Category ID: 8520
Substance Category: Volatiles
Category Level: Not reported
Created By: Not reported
Created Date: 12/17/2002
Substance Alias ID: 316466
Sub Alias Name: BENZENE,METHYL-
Substance Alias ID: 316467
Sub Alias Name: METHACIDE
Substance Alias ID: 316468
Sub Alias Name: METHYLBENZENE
Substance Alias ID: 316469
Sub Alias Name: METHYLBENZOL
Substance Alias ID: 316470
Sub Alias Name: PHENYLMETHANE
Substance Alias ID: 316471
Sub Alias Name: TOLUOL
Sampling Result ID: 344735
Feature Id: Not reported
Hazard Release Id: 384367
Medium: 700

Map ID
Direction
Distance
Elevation

MAP FINDINGS

Site

Database(s)

EDR ID Number
EPA ID Number

ALBANY CABINETS (Continued)

S105613963

Substance Abbrev.: Not reported
Unit Code: Not reported
Observation: False
Owner Operator: False
Lab Data: True
Sample Depth: Not reported
Start Date: Not reported
End Date: Not reported
Min Concentration: Not reported
Max Concentration: Not reported
Sample Comment: 3.8 ppm (wastewater)
Last Update By: CONV
Update Date: 09/13/1994
Decode for MediumID: Other

Substance ID.: 121051
Haz Release ID: 384368
Qty Released: unknown
Date Released: 6/28/92
Update Date: 10/13/1993
Update By: Not reported
Substance Code: 1330-20-7
Substance Name: XYLENEs
Substance Abbrev.: Not reported
Substance Category ID: 8526
Substance Category: Volatiles
Category Level: Not reported
Created By: Not reported
Created Date: 12/17/2002
Substance Category ID: 8526
Substance Category: Volatiles
Category Level: Not reported
Created By: Not reported
Created Date: 12/17/2002
Substance Alias ID: 317017
Sub Alias Name: DIMETHYLBENZENEs
Substance Alias ID: 317018
Sub Alias Name: XYLOLs
Sampling Result ID: 344736
Feature Id: Not reported
Hazard Release Id: 384368
Medium: 700
Substance Abbrev.: Not reported
Unit Code: Not reported
Observation: False
Owner Operator: False
Lab Data: True
Sample Depth: Not reported
Start Date: Not reported
End Date: Not reported
Min Concentration: Not reported
Max Concentration: Not reported
Sample Comment: 1.1 ppm (wastewater)
Last Update By: CONV
Update Date: 09/13/1994
Decode for MediumID: Other

Map ID
Direction
Distance
Elevation

MAP FINDINGS

Site

Database(s)

EDR ID Number
EPA ID Number

ALBANY CABINETS (Continued)

S105613963

Narrative:

NARR ID: 5733552
NARR Code: Contamination
Created By: Not reported
Created Date: 12/17/2002
Updated By: Not reported
Updated Date: 12/17/2002
Decode for NarcdID: Contamination
NARR Comments: (10/13/93 PJT/SAS) Approx. 60-70 gal. of hazardous materials were released in a fire that destroyed the entire facility in June 1992. Several thousand gallons of water, reported to have collected in a concrete loading dock next to the building, were used to fight the fire. Water was also reported to have run onto the adjacent ground surface. 2,500 gallons of water were collected from the loading dock and disposed of by Spencer Environmental. While the wastewater was characterized and found not to be a hazardous waste, it did contain metals. Surface soils adjacent to the building were not tested for the presence of contaminants.

NARR ID: 5733553
NARR Code: Hazardous Substance/Waste Types
Created By: Not reported
Created Date: 12/17/2002
Updated By: Not reported
Updated Date: 12/17/2002
Decode for NarcdID: Hazardous Substance/Waste Types
NARR Comments: naphtha products, lacquers, paint thinner, and contact cement

NARR ID: 5733554
NARR Code: Manner of Release
Created By: Not reported
Created Date: 12/17/2002
Updated By: Not reported
Updated Date: 12/17/2002
Decode for NarcdID: Manner of Release
NARR Comments: Fire on 6/28/92.

NARR ID: 5733555
NARR Code: Remedial Action
Created By: Not reported
Created Date: 12/17/2002
Updated By: Not reported
Updated Date: 12/17/2002
Decode for NarcdID: Remedial Action
NARR Comments: (10/13/93 PJT/SAS) Further investigation recommended to determine the extent of possible contamination on-site. Areas of concern, which were identified during file review, are surface soils and the area of the loading dock. The surface soil should be investigated for the potential of runoff contamination, and the building floor and loading dock for potential leakage/seepage of hazardous materials and wastewater through imperfections in the cement (cracks, drains, joints, etc.). Due to the length of time since the event occurred, SAS recommends minimal confirmatory sampling to determine if surface soils adjacent to the building were contaminated. In addition, the potential for release through the building floor and the loading dock area should be addressed in greater detail (potentially with minimal sampling). Further state action is a low priority.

Map ID
Direction
Distance
Elevation

MAP FINDINGS

Site

Database(s)

EDR ID Number
EPA ID Number

ALBANY CABINETS (Continued)

S105613963

Administrative Action:

Action ID: 9424
Region: Not reported
Complete Date: Not reported
Rank Value: 0
Cleanup Flag: False
Created Date: 12/17/2002
Decode for AgencyID: Department of Environmental Quality
Decode for RegionID: Not reported
Category: Administrative Action
Action Code Flag: False
Action: Site added to database
Further Action: Not reported
Comments: Not reported

Action ID: 9437
Region: Not reported
Complete Date: 10/14/1993
Rank Value: 0
Cleanup Flag: False
Created Date: 12/17/2002
Decode for AgencyID: Department of Environmental Quality
Decode for RegionID: Not reported
Category: Listing Action
Action Code Flag: False
Action: Listing Review completed
Further Action: Not reported
Comments: Not reported

Action ID: 9425
Region: Western Region
Complete Date: 10/13/1993
Rank Value: 0
Cleanup Flag: False
Created Date: 12/17/2002
Decode for AgencyID: Department of Environmental Quality
Decode for RegionID: Western Region
Category: Remedial Action
Action Code Flag: False
Action: SITE EVALUATION
Further Action: Not reported
Comments: Not reported

Action ID: 9449
Region: Not reported
Complete Date: Not reported
Rank Value: 0
Cleanup Flag: False
Created Date: 12/17/2002
Decode for AgencyID: Department of Environmental Quality
Decode for RegionID: Not reported
Category: Listing Action
Action Code Flag: False
Action: Insufficient information to list
Further Action: Not reported
Comments: Not reported

Map ID
Direction
Distance
Elevation

MAP FINDINGS

Site

Database(s)

EDR ID Number
EPA ID Number

ALBANY CABINETS (Continued)

S105613963

Action ID: 9505
Region: Western Region
Complete Date: 10/16/1993
Rank Value: 0
Cleanup Flag: False
Created Date: 12/17/2002
Decode for AgencyID: Department of Environmental Quality
Decode for RegionID: Western Region
Category: Remedial Action
Action Code Flag: False
Action: Site Confirmatory Sampling recommended
Further Action: Low
Comments: Not reported

Operations:

Operation Id: 132779
Operation Status: Active
Common Name: Albany Cabinets
Yrs of Operation: unknown
Comments: cabinet manufacturer
Updated Date: 05/14/2002
Updated By: mme
Decode for OpstatID: Active
Operations SIC Id: 195807
SIC Code: 2599
Created By: Not reported
Created Date: 12/17/2002

HAZMAT:

Name: Not reported
Address: 2515 SE QUEEN ST
City,State,Zip: ALBANY, OR 97321
Responsible Party: LAVERN GREG
RP Company: ALBANY CABINETS
RP Address: 2515 SE QUEEN ST
RP City,St,Zip: ALBANY, OR 97321
Facility ID: 920226
OERS Number: Not reported
Dept Rsp: ALBANY FIRE DEPT
Narrative: Not reported
Property Loss: Not reported
Amount Released: Not reported
Service County: Not reported
Service Name: Not reported
Incident Type: Not reported
Civilian Casualty Activity: Not reported
Chemical Name: Not reported
Hazmat Area Affected: Not reported
Hazmat Area Evacuated: Not reported
Hazmat Container Type: Not reported
Hazmat Physical State Released: Not reported
Hazmat Released Into: Not reported
Hazmat Released Volume Units: Not reported
Hazmat Released Weight Units: Not reported
Hazmat Released From: Not reported
Hazmat Area Affected Measurement: Not reported
Hazmat No. of People Evacuated: Not reported

Map ID
Direction
Distance
Elevation

MAP FINDINGS

Site

Database(s)

EDR ID Number
EPA ID Number

ALBANY CABINETS (Continued)

S105613963

Hazmat No of Buildings Evacuated: Not reported
Incident Content Loss: Not reported
Civilian Casualty Patient Disposition: Not reported
Incident Mixed Use Property: Not reported
Location Type: Not reported
Incident Aid Given Or Received: Not reported
Incident AID Received from FDID: Not reported
Incident Aided Department FDID: Not reported
Person Involved Business Name: Not reported
Person Involved First Name: Not reported
Person Involved Last Name: Not reported
Person Involved Type: Not reported
Person Involved Phone Number: Not reported
Person Involved Primary Language: Not reported
Hazmat Evacuated Measurement: Not reported
Hazmat Story of Release: Not reported
Remark: Not reported
Incident District: ALBANY FIRE DEPT
Date Added: 01/01/1985
Unit: Not reported
Agency Phone: 0009674389
Osfm Incident Report Number: 920226
Dept. Responding: ALBANY FIRE DEPT
Person Making Report: MICHAEL MCGILRAY
Title: FPS
Agency: ALBANY FIRE DEPT
Phone: 0009674389
Date Of Incident: 06/28/1992
Call Time: 12:23:00 AM
In Route: 12:00:00 AM
Arrival: 12:26:00 AM
Depart Scene: 12:00:00 AM
Back In Quarters: 12:00:00 AM
In Service: 5:24:00 PM
Dist Of Incident: ALBANY FIRE DEPT
Were State Resources Used?: False
Was Oers Notified?: False
Oers Number: Not reported
Team Number: Not reported
Agency Report Number: 1-3564
Unit: Not reported
Highway: Not reported
Mile Post: Not reported
Scene Type: Private Structure
Area Type: Industrial
Responsible Party(ies): LAVERN GREG
Company: ALBANY CABINETS
Respcontact: Not reported
Address: 2515 SE QUEEN ST
Resp City: ALBANY
Resp State: OR
Resp ZipCode: 97321
Phone: 0009265952
Resp Phone2: Not reported
Weather: 0
Temperature: 0
Wind Speed: 0

Map ID
Direction
Distance
Elevation

MAP FINDINGS

Site

Database(s)

EDR ID Number
EPA ID Number

ALBANY CABINETS (Continued)

S105613963

Wind Direction: Not reported
Were Haz Materials Released?: True
Operation Performed: Not reported
Cause: Fire/Explosion
Vehicle And Cargo: 0
Fixed Property: 50000
Total Loss: \$50,000.00
Hazmat Population Density: Not reported
HazMat Actions Taken - Description: Not reported
Hazmat Factors Contributing To Release: Not reported
Hazmat DOT Hazard Classification: Not reported
Hazmat CAS Number: Not reported
Hazardous Materials Release: Not reported
Fire Incident Type: Not reported
Property Use: Not reported
Latitude: Not reported
Longitude: Not reported
Hazmat Disposition: Not reported

Chemical:

Chemical Info: 2390
Chemical Id: 16537
Incident Id: 920226
Chemical Name: LACQUER
UNNA: Not reported
Amount At Risk: 50
Amount Released: 50
Amount Measured: 2
Biological: False
Radiological: False

Chemical Id: 16537
Chemical Name: LACQUER
Hazardous Ingredient: TOLUENE
Hazardous Class 1: 3.2
Hazardous Class 2: 6.4
Hazardous Rank: 2
Case Number: 108883
UNNA Number: 1263
EPA Pest Reg: Not reported
EHA Chem: Not reported
PSM Chem: Not reported
CAA 112R Chem: Not reported

Method:

Method Used Id: 4927
Incident Id: 920226
Identity Method: 5

Released:

Release Behavior Id: 5298
Incident Id: 920226
Behavior: 11

Narrative:

Narrative Id: 3865

Map ID
 Direction
 Distance
 Elevation

MAP FINDINGS

Site

Database(s)

EDR ID Number
 EPA ID Number

ALBANY CABINETS (Continued)

S105613963

Incident Id: 920226
 Incident Narrative: PRODUCT WERE RELEASED WHEN BUILDING BECAME INVOLVED ON FIRE. PRODUCT THAT WAS NOT CONSUMED BY FIRE WAS CONTAINED ON SITE IN THE LOADING DOCK LANDING
 Incident Date: 6/28/1992

B5
North
1/8-1/4
0.249 mi.
1313 ft.

SEARS ROEBUCK & CO
2095 14TH ST SE
ALBANY, OR 97322

RCRA-VSQQ 1001489687
FINDS OR0000361352
ECHO

Site 1 of 2 in cluster B

Relative:
Lower
Actual:
225 ft.

RCRA Listings:
 Date Form Received by Agency: 20091231
 Handler Name: Sears Roebuck & Co Albany 2419/6190
 Handler Address: 2095 14TH ST SE
 Handler City,State,Zip: ALBANY, OR 97321-8507
 EPA ID: OR0000361352
 Contact Name: MICHAEL OLSEN
 Contact Address: 3333 BEVERLY RD, B5-362A
 Contact City,State,Zip: HOFFMAN ESTATES, IL 60179
 Contact Telephone: 847-286-7222
 Contact Fax: Not reported
 Contact Email: Not reported
 Contact Title: Not reported
 EPA Region: 10
 Land Type: Private
 Federal Waste Generator Description: Conditionally Exempt Small Quantity Generator
 Non-Notifier: Not reported
 Biennial Report Cycle: Not reported
 Accessibility: Not reported
 Active Site Indicator: Handler Activities
 State District Owner: Not reported
 State District: Not reported
 Mailing Address: 210 SOUTH CLARK STREET, SUITE
 Mailing City,State,Zip: CHICAGO, IL 60603
 Owner Name: Sears Roebuck & Co
 Owner Type: Private
 Operator Name: Sears Roebuck & Co
 Operator Type: Private
 Short-Term Generator Activity: No
 Importer Activity: No
 Mixed Waste Generator: No
 Transporter Activity: No
 Transfer Facility Activity: No
 Recycler Activity with Storage: No
 Small Quantity On-Site Burner Exemption: No
 Smelting Melting and Refining Furnace Exemption: No
 Underground Injection Control: No
 Off-Site Waste Receipt: No
 Universal Waste Indicator: Yes
 Universal Waste Destination Facility: Yes
 Federal Universal Waste: Yes
 Active Site State-Reg Handler: ---
 Federal Facility Indicator: Not reported
 Hazardous Secondary Material Indicator: NN
 Sub-Part K Indicator: Not reported

Map ID
Direction
Distance
Elevation

MAP FINDINGS

Site

Database(s)

EDR ID Number
EPA ID Number

SEARS ROEBUCK & CO (Continued)

1001489687

2018 GPRA Permit Baseline:	Not on the Baseline
2018 GPRA Renewals Baseline:	Not on the Baseline
202 GPRA Corrective Action Baseline:	No
Subject to Corrective Action Universe:	No
Non-TSDFs Where RCRA CA has Been Imposed Universe:	No
Corrective Action Priority Ranking:	No NCAPS ranking
Environmental Control Indicator:	No
Institutional Control Indicator:	No
Human Exposure Controls Indicator:	N/A
Groundwater Controls Indicator:	N/A
Significant Non-Complier Universe:	No
Unaddressed Significant Non-Complier Universe:	No
Addressed Significant Non-Complier Universe:	No
Significant Non-Complier With a Compliance Schedule Universe:	No
Financial Assurance Required:	Not reported
Handler Date of Last Change:	20140602
Recognized Trader-Importer:	No
Recognized Trader-Exporter:	No
Importer of Spent Lead Acid Batteries:	No
Exporter of Spent Lead Acid Batteries:	No
Recycler Activity Without Storage:	Not reported
Manifest Broker:	Not reported
Sub-Part P Indicator:	No

Hazardous Waste Summary:

Waste Code:	D001
Waste Description:	IGNITABLE WASTE
Waste Code:	D006
Waste Description:	CADMIUM
Waste Code:	D008
Waste Description:	LEAD
Waste Code:	D039
Waste Description:	TETRACHLOROETHYLENE
Waste Code:	D040
Waste Description:	TRICHLORETHYLENE

Handler - Owner Operator:

Owner/Operator Indicator:	Operator
Owner/Operator Name:	SEARS ROEBUCK & CO 7679
Legal Status:	Other
Date Became Current:	19960325
Date Ended Current:	Not reported
Owner/Operator Address:	2095 14TH ST
Owner/Operator City,State,Zip:	ALBANY, OR 97321
Owner/Operator Telephone:	541-924-9240
Owner/Operator Telephone Ext:	Not reported
Owner/Operator Fax:	Not reported
Owner/Operator Email:	Not reported

Owner/Operator Indicator:	Operator
Owner/Operator Name:	SEARS ROEBUCK & CO 7679

Map ID
Direction
Distance
Elevation

MAP FINDINGS

Site

Database(s)

EDR ID Number
EPA ID Number

SEARS ROEBUCK & CO (Continued)

1001489687

Legal Status:	Other
Date Became Current:	20000315
Date Ended Current:	Not reported
Owner/Operator Address:	2095 14TH ST
Owner/Operator City,State,Zip:	ALBANY, OR 97321
Owner/Operator Telephone:	541-924-9240
Owner/Operator Telephone Ext:	Not reported
Owner/Operator Fax:	Not reported
Owner/Operator Email:	Not reported
Owner/Operator Indicator:	Operator
Owner/Operator Name:	SEARS ROEBUCK & CO 7679
Legal Status:	Other
Date Became Current:	20020304
Date Ended Current:	Not reported
Owner/Operator Address:	2095 14TH ST
Owner/Operator City,State,Zip:	ALBANY, OR 97321
Owner/Operator Telephone:	541-924-9240
Owner/Operator Telephone Ext:	Not reported
Owner/Operator Fax:	Not reported
Owner/Operator Email:	Not reported
Owner/Operator Indicator:	Owner
Owner/Operator Name:	SEARS ROEBUCK & CO
Legal Status:	Private
Date Became Current:	19940608
Date Ended Current:	Not reported
Owner/Operator Address:	3333 BEVERLY RD., B5-362A
Owner/Operator City,State,Zip:	HOFFMAN ESTATES, IL 60179
Owner/Operator Telephone:	847-286-7222
Owner/Operator Telephone Ext:	Not reported
Owner/Operator Fax:	Not reported
Owner/Operator Email:	Not reported
Owner/Operator Indicator:	Owner
Owner/Operator Name:	SEARS ROEBUCK & CO
Legal Status:	Private
Date Became Current:	Not reported
Date Ended Current:	Not reported
Owner/Operator Address:	3333 BEVERLY RD DEPT 824EV A2-
Owner/Operator City,State,Zip:	HOFFMAN ESTATES, IL 60179
Owner/Operator Telephone:	847-286-7199
Owner/Operator Telephone Ext:	Not reported
Owner/Operator Fax:	Not reported
Owner/Operator Email:	Not reported
Owner/Operator Indicator:	Operator
Owner/Operator Name:	SEARS ROEBUCK & CO
Legal Status:	Private
Date Became Current:	19950228
Date Ended Current:	Not reported
Owner/Operator Address:	3333 BEVERLY RD DEPT 768EV A2-
Owner/Operator City,State,Zip:	HOFFMAN ESTATES, IL 60179
Owner/Operator Telephone:	847-286-7199
Owner/Operator Telephone Ext:	Not reported
Owner/Operator Fax:	Not reported
Owner/Operator Email:	Not reported

Map ID
Direction
Distance
Elevation

MAP FINDINGS

Site

Database(s)

EDR ID Number
EPA ID Number

SEARS ROEBUCK & CO (Continued)

1001489687

Owner/Operator Indicator: Owner
Owner/Operator Name: SEARS ROEBUCK & CO
Legal Status: Private
Date Became Current: 19950228
Date Ended Current: Not reported
Owner/Operator Address: 3333 BEVERLY RD DEPT 768EV A2-
Owner/Operator City,State,Zip: HOFFMAN ESTATES, IL 60179
Owner/Operator Telephone: 847-286-7199
Owner/Operator Telephone Ext: Not reported
Owner/Operator Fax: Not reported
Owner/Operator Email: Not reported

Owner/Operator Indicator: Operator
Owner/Operator Name: SEARS ROEBUCK & CO 7679
Legal Status: Other
Date Became Current: 20030303
Date Ended Current: Not reported
Owner/Operator Address: 2095 14TH ST
Owner/Operator City,State,Zip: ALBANY, OR 97321
Owner/Operator Telephone: 541-924-9240
Owner/Operator Telephone Ext: Not reported
Owner/Operator Fax: Not reported
Owner/Operator Email: Not reported

Owner/Operator Indicator: Owner
Owner/Operator Name: SEARS ROEBUCK & CO
Legal Status: Private
Date Became Current: 20071231
Date Ended Current: Not reported
Owner/Operator Address: 3333 BEVERLY RD., B5-339A
Owner/Operator City,State,Zip: HOFFMAN ESTATES, IL 60179
Owner/Operator Telephone: 847-286-7222
Owner/Operator Telephone Ext: Not reported
Owner/Operator Fax: Not reported
Owner/Operator Email: Not reported

Owner/Operator Indicator: Operator
Owner/Operator Name: SEARS ROEBUCK & CO
Legal Status: Private
Date Became Current: 20071231
Date Ended Current: Not reported
Owner/Operator Address: 3333 BEVERLY RD., B5-339A
Owner/Operator City,State,Zip: HOFFMAN ESTATES, IL 60179
Owner/Operator Telephone: 847-286-7222
Owner/Operator Telephone Ext: Not reported
Owner/Operator Fax: Not reported
Owner/Operator Email: Not reported

Owner/Operator Indicator: Operator
Owner/Operator Name: SEARS ROEBUCK & CO 7679
Legal Status: Other
Date Became Current: 19980327
Date Ended Current: Not reported
Owner/Operator Address: 2095 14TH ST
Owner/Operator City,State,Zip: ALBANY, OR 97321
Owner/Operator Telephone: 541-924-9240
Owner/Operator Telephone Ext: Not reported

Map ID
Direction
Distance
Elevation

MAP FINDINGS

Site

Database(s)

EDR ID Number
EPA ID Number

SEARS ROEBUCK & CO (Continued)

1001489687

Owner/Operator Fax:	Not reported
Owner/Operator Email:	Not reported
Owner/Operator Indicator:	Owner
Owner/Operator Name:	SEARS ROEBUCK & CO
Legal Status:	Private
Date Became Current:	19990318
Date Ended Current:	Not reported
Owner/Operator Address:	3333 BEVERLY RD DEPT 768EV A2-
Owner/Operator City,State,Zip:	HOFFMAN ESTATES, IL 60179
Owner/Operator Telephone:	847-286-7199
Owner/Operator Telephone Ext:	Not reported
Owner/Operator Fax:	Not reported
Owner/Operator Email:	Not reported
Owner/Operator Indicator:	Operator
Owner/Operator Name:	SEARS ROEBUCK & CO 7679
Legal Status:	Other
Date Became Current:	19970303
Date Ended Current:	Not reported
Owner/Operator Address:	2095 14TH ST
Owner/Operator City,State,Zip:	ALBANY, OR 97321
Owner/Operator Telephone:	541-924-9240
Owner/Operator Telephone Ext:	Not reported
Owner/Operator Fax:	Not reported
Owner/Operator Email:	Not reported
Owner/Operator Indicator:	Operator
Owner/Operator Name:	SEARS ROEBUCK & CO 7679
Legal Status:	Other
Date Became Current:	19990318
Date Ended Current:	Not reported
Owner/Operator Address:	2095 14TH ST
Owner/Operator City,State,Zip:	ALBANY, OR 97321
Owner/Operator Telephone:	541-924-9240
Owner/Operator Telephone Ext:	Not reported
Owner/Operator Fax:	Not reported
Owner/Operator Email:	Not reported
Owner/Operator Indicator:	Owner
Owner/Operator Name:	SEARS ROEBUCK & CO
Legal Status:	Private
Date Became Current:	20020304
Date Ended Current:	Not reported
Owner/Operator Address:	3333 BEVERLY RD DEPT 768EV A2-
Owner/Operator City,State,Zip:	HOFFMAN ESTATES, IL 60179
Owner/Operator Telephone:	847-286-7199
Owner/Operator Telephone Ext:	Not reported
Owner/Operator Fax:	Not reported
Owner/Operator Email:	Not reported
Owner/Operator Indicator:	Owner
Owner/Operator Name:	SEARS ROEBUCK & CO
Legal Status:	Private
Date Became Current:	20030303
Date Ended Current:	Not reported
Owner/Operator Address:	3333 BEVERLY RD DEPT 768EV A2-

Map ID
Direction
Distance
Elevation

MAP FINDINGS

Site

Database(s)

EDR ID Number
EPA ID Number

SEARS ROEBUCK & CO (Continued)

1001489687

Owner/Operator City,State,Zip:	HOFFMAN ESTATES, IL 60179
Owner/Operator Telephone:	847-286-7199
Owner/Operator Telephone Ext:	Not reported
Owner/Operator Fax:	Not reported
Owner/Operator Email:	Not reported
Owner/Operator Indicator:	Owner
Owner/Operator Name: SEARS ROEBUCK & CO	
Legal Status:	Private
Date Became Current:	19940608
Date Ended Current:	Not reported
Owner/Operator Address:	3333 BEVERLY RD DEPT 768EV A2-
Owner/Operator City,State,Zip:	HOFFMAN ESTATES, IL 60179
Owner/Operator Telephone:	847-286-7199
Owner/Operator Telephone Ext:	Not reported
Owner/Operator Fax:	Not reported
Owner/Operator Email:	Not reported
Owner/Operator Indicator:	Operator
Owner/Operator Name: SEARS ROEBUCK & CO 7679	
Legal Status:	Other
Date Became Current:	Not reported
Date Ended Current:	Not reported
Owner/Operator Address:	2095 14TH ST
Owner/Operator City,State,Zip:	ALBANY, OR 97321
Owner/Operator Telephone:	541-924-9240
Owner/Operator Telephone Ext:	Not reported
Owner/Operator Fax:	Not reported
Owner/Operator Email:	Not reported
Owner/Operator Indicator:	Owner
Owner/Operator Name: SEARS ROEBUCK & CO	
Legal Status:	Private
Date Became Current:	19960325
Date Ended Current:	Not reported
Owner/Operator Address:	3333 BEVERLY RD DEPT 768EV A2-
Owner/Operator City,State,Zip:	HOFFMAN ESTATES, IL 60179
Owner/Operator Telephone:	847-286-7199
Owner/Operator Telephone Ext:	Not reported
Owner/Operator Fax:	Not reported
Owner/Operator Email:	Not reported
Owner/Operator Indicator:	Owner
Owner/Operator Name: SEARS ROEBUCK & CO	
Legal Status:	Private
Date Became Current:	19970303
Date Ended Current:	Not reported
Owner/Operator Address:	3333 BEVERLY RD DEPT 768EV A2-
Owner/Operator City,State,Zip:	HOFFMAN ESTATES, IL 60179
Owner/Operator Telephone:	847-286-7199
Owner/Operator Telephone Ext:	Not reported
Owner/Operator Fax:	Not reported
Owner/Operator Email:	Not reported
Owner/Operator Indicator:	Owner
Owner/Operator Name: SEARS ROEBUCK & CO	
Legal Status:	Private

Map ID
Direction
Distance
Elevation

MAP FINDINGS

Site

Database(s)

EDR ID Number
EPA ID Number

SEARS ROEBUCK & CO (Continued)

1001489687

Date Became Current: 19980327
Date Ended Current: Not reported
Owner/Operator Address: 3333 BEVERLY RD DEPT 768EV A2-
Owner/Operator City,State,Zip: HOFFMAN ESTATES, IL 60179
Owner/Operator Telephone: 847-286-7199
Owner/Operator Telephone Ext: Not reported
Owner/Operator Fax: Not reported
Owner/Operator Email: Not reported

Owner/Operator Indicator: Owner
Owner/Operator Name: SEARS ROEBUCK & CO
Legal Status: Private
Date Became Current: 20010315
Date Ended Current: Not reported
Owner/Operator Address: 3333 BEVERLY RD DEPT 768EV A2-
Owner/Operator City,State,Zip: HOFFMAN ESTATES, IL 60179
Owner/Operator Telephone: 847-286-7199
Owner/Operator Telephone Ext: Not reported
Owner/Operator Fax: Not reported
Owner/Operator Email: Not reported

Owner/Operator Indicator: Operator
Owner/Operator Name: SEARS ROEBUCK & CO 7679
Legal Status: Other
Date Became Current: 20010315
Date Ended Current: Not reported
Owner/Operator Address: 2095 14TH ST
Owner/Operator City,State,Zip: ALBANY, OR 97321
Owner/Operator Telephone: 541-924-9240
Owner/Operator Telephone Ext: Not reported
Owner/Operator Fax: Not reported
Owner/Operator Email: Not reported

Owner/Operator Indicator: Owner
Owner/Operator Name: SEARS ROEBUCK & CO
Legal Status: Private
Date Became Current: 20031231
Date Ended Current: Not reported
Owner/Operator Address: 3333 BEVERLY RD DEPT 768EV A2-
Owner/Operator City,State,Zip: HOFFMAN ESTATES, IL 60179
Owner/Operator Telephone: 847-286-7199
Owner/Operator Telephone Ext: Not reported
Owner/Operator Fax: Not reported
Owner/Operator Email: Not reported

Owner/Operator Indicator: Owner
Owner/Operator Name: SEARS ROEBUCK & CO
Legal Status: Private
Date Became Current: 20081231
Date Ended Current: Not reported
Owner/Operator Address: 3333 BEVERLY RD., B5-362A
Owner/Operator City,State,Zip: HOFFMAN ESTATES, IL 60179
Owner/Operator Telephone: 847-286-7222
Owner/Operator Telephone Ext: Not reported
Owner/Operator Fax: Not reported
Owner/Operator Email: Not reported

Map ID
Direction
Distance
Elevation

MAP FINDINGS

Site

Database(s)

EDR ID Number
EPA ID Number

SEARS ROEBUCK & CO (Continued)

1001489687

Owner/Operator Indicator: Operator
Owner/Operator Name: SEARS ROEBUCK & CO
Legal Status: Private
Date Became Current: 20091231
Date Ended Current: Not reported
Owner/Operator Address: 3333 BEVERLY RD., B5-362A
Owner/Operator City,State,Zip: HOFFMAN ESTATES, IL 60179
Owner/Operator Telephone: 847-286-7222
Owner/Operator Telephone Ext: Not reported
Owner/Operator Fax: Not reported
Owner/Operator Email: Not reported

Owner/Operator Indicator: Owner
Owner/Operator Name: SEARS ROEBUCK & CO
Legal Status: Private
Date Became Current: 20000315
Date Ended Current: Not reported
Owner/Operator Address: 3333 BEVERLY RD DEPT 768EV A2-
Owner/Operator City,State,Zip: HOFFMAN ESTATES, IL 60179
Owner/Operator Telephone: 847-286-7199
Owner/Operator Telephone Ext: Not reported
Owner/Operator Fax: Not reported
Owner/Operator Email: Not reported

Owner/Operator Indicator: Operator
Owner/Operator Name: SEARS ROEBUCK & CO
Legal Status: Private
Date Became Current: 20031231
Date Ended Current: Not reported
Owner/Operator Address: 3333 BEVERLY RD DEPT 768EV A2-
Owner/Operator City,State,Zip: HOFFMAN ESTATES, IL 60179
Owner/Operator Telephone: 847-286-7199
Owner/Operator Telephone Ext: Not reported
Owner/Operator Fax: Not reported
Owner/Operator Email: Not reported

Owner/Operator Indicator: Operator
Owner/Operator Name: SEARS ROEBUCK & CO
Legal Status: Private
Date Became Current: 20081231
Date Ended Current: Not reported
Owner/Operator Address: 3333 BEVERLY RD., B5-362A
Owner/Operator City,State,Zip: HOFFMAN ESTATES, IL 60179
Owner/Operator Telephone: 847-286-7222
Owner/Operator Telephone Ext: Not reported
Owner/Operator Fax: Not reported
Owner/Operator Email: Not reported

Historic Generators:
Receive Date: 19940608
Handler Name: SEARS ROEBUCK & CO ALBANY 2419/6190/7679
Federal Waste Generator Description: Conditionally Exempt Small Quantity Generator
State District Owner: Not reported
Large Quantity Handler of Universal Waste: No
Recognized Trader Importer: No
Recognized Trader Exporter: No
Spent Lead Acid Battery Importer: No

Map ID
Direction
Distance
Elevation

MAP FINDINGS

Site

Database(s)

EDR ID Number
EPA ID Number

SEARS ROEBUCK & CO (Continued)

1001489687

Spent Lead Acid Battery Exporter: No
Current Record: No
Non Storage Recycler Activity: Not reported
Electronic Manifest Broker: Not reported

Receive Date: 19950228
Handler Name: SEARS ROEBUCK & CO ALBANY 2419/6190/7679
Federal Waste Generator Description: Large Quantity Generator
State District Owner: Not reported
Large Quantity Handler of Universal Waste: No
Recognized Trader Importer: No
Recognized Trader Exporter: No
Spent Lead Acid Battery Importer: No
Spent Lead Acid Battery Exporter: No
Current Record: No
Non Storage Recycler Activity: Not reported
Electronic Manifest Broker: Not reported

Receive Date: 19960325
Handler Name: SEARS ROEBUCK & CO ALBANY 2419/6190/7679
Federal Waste Generator Description: Conditionally Exempt Small Quantity Generator
State District Owner: Not reported
Large Quantity Handler of Universal Waste: No
Recognized Trader Importer: No
Recognized Trader Exporter: No
Spent Lead Acid Battery Importer: No
Spent Lead Acid Battery Exporter: No
Current Record: No
Non Storage Recycler Activity: Not reported
Electronic Manifest Broker: Not reported

Receive Date: 19970303
Handler Name: SEARS ROEBUCK & CO ALBANY 2419/6190/7679
Federal Waste Generator Description: Conditionally Exempt Small Quantity Generator
State District Owner: Not reported
Large Quantity Handler of Universal Waste: No
Recognized Trader Importer: No
Recognized Trader Exporter: No
Spent Lead Acid Battery Importer: No
Spent Lead Acid Battery Exporter: No
Current Record: No
Non Storage Recycler Activity: Not reported
Electronic Manifest Broker: Not reported

Receive Date: 19980327
Handler Name: SEARS ROEBUCK & CO ALBANY 2419/6190/7679
Federal Waste Generator Description: Conditionally Exempt Small Quantity Generator
State District Owner: Not reported
Large Quantity Handler of Universal Waste: No
Recognized Trader Importer: No
Recognized Trader Exporter: No
Spent Lead Acid Battery Importer: No
Spent Lead Acid Battery Exporter: No
Current Record: No
Non Storage Recycler Activity: Not reported
Electronic Manifest Broker: Not reported

Map ID
Direction
Distance
Elevation

MAP FINDINGS

Site

Database(s)

EDR ID Number
EPA ID Number

SEARS ROEBUCK & CO (Continued)

1001489687

Receive Date: 19990318
Handler Name: SEARS ROEBUCK & CO ALBANY 2419/6190/7679
Federal Waste Generator Description: Small Quantity Generator
State District Owner: Not reported
Large Quantity Handler of Universal Waste: No
Recognized Trader Importer: No
Recognized Trader Exporter: No
Spent Lead Acid Battery Importer: No
Spent Lead Acid Battery Exporter: No
Current Record: No
Non Storage Recycler Activity: Not reported
Electronic Manifest Broker: Not reported

Receive Date: 20000315
Handler Name: SEARS ROEBUCK & CO ALBANY 2419/6190/7679
Federal Waste Generator Description: Conditionally Exempt Small Quantity Generator
State District Owner: Not reported
Large Quantity Handler of Universal Waste: No
Recognized Trader Importer: No
Recognized Trader Exporter: No
Spent Lead Acid Battery Importer: No
Spent Lead Acid Battery Exporter: No
Current Record: No
Non Storage Recycler Activity: Not reported
Electronic Manifest Broker: Not reported

Receive Date: 20010315
Handler Name: SEARS ROEBUCK & CO ALBANY 2419/6190/7679
Federal Waste Generator Description: Conditionally Exempt Small Quantity Generator
State District Owner: Not reported
Large Quantity Handler of Universal Waste: No
Recognized Trader Importer: No
Recognized Trader Exporter: No
Spent Lead Acid Battery Importer: No
Spent Lead Acid Battery Exporter: No
Current Record: No
Non Storage Recycler Activity: Not reported
Electronic Manifest Broker: Not reported

Receive Date: 20020304
Handler Name: SEARS ROEBUCK & CO ALBANY 2419/6190/7679
Federal Waste Generator Description: Small Quantity Generator
State District Owner: Not reported
Large Quantity Handler of Universal Waste: No
Recognized Trader Importer: No
Recognized Trader Exporter: No
Spent Lead Acid Battery Importer: No
Spent Lead Acid Battery Exporter: No
Current Record: No
Non Storage Recycler Activity: Not reported
Electronic Manifest Broker: Not reported

Receive Date: 20030303
Handler Name: SEARS ROEBUCK & CO ALBANY 2419/6190/7679
Federal Waste Generator Description: Conditionally Exempt Small Quantity Generator
State District Owner: Not reported
Large Quantity Handler of Universal Waste: No

Map ID
Direction
Distance
Elevation

MAP FINDINGS

Site

Database(s)

EDR ID Number
EPA ID Number

SEARS ROEBUCK & CO (Continued)

1001489687

Recognized Trader Importer: No
Recognized Trader Exporter: No
Spent Lead Acid Battery Importer: No
Spent Lead Acid Battery Exporter: No
Current Record: No
Non Storage Recycler Activity: Not reported
Electronic Manifest Broker: Not reported

Receive Date: 20031231
Handler Name: SEARS ROEBUCK & CO ALBANY 2419/6190/7679
Federal Waste Generator Description: Conditionally Exempt Small Quantity Generator
State District Owner: Not reported
Large Quantity Handler of Universal Waste: No
Recognized Trader Importer: No
Recognized Trader Exporter: No
Spent Lead Acid Battery Importer: No
Spent Lead Acid Battery Exporter: No
Current Record: No
Non Storage Recycler Activity: Not reported
Electronic Manifest Broker: Not reported

Receive Date: 20071231
Handler Name: SEARS ROEBUCK & CO ALBANY 2419/6190/7679
Federal Waste Generator Description: Conditionally Exempt Small Quantity Generator
State District Owner: Not reported
Large Quantity Handler of Universal Waste: No
Recognized Trader Importer: No
Recognized Trader Exporter: No
Spent Lead Acid Battery Importer: No
Spent Lead Acid Battery Exporter: No
Current Record: No
Non Storage Recycler Activity: Not reported
Electronic Manifest Broker: Not reported

Receive Date: 20081231
Handler Name: SEARS ROEBUCK & CO ALBANY 2419/6190/7679
Federal Waste Generator Description: Conditionally Exempt Small Quantity Generator
State District Owner: Not reported
Large Quantity Handler of Universal Waste: No
Recognized Trader Importer: No
Recognized Trader Exporter: No
Spent Lead Acid Battery Importer: No
Spent Lead Acid Battery Exporter: No
Current Record: No
Non Storage Recycler Activity: Not reported
Electronic Manifest Broker: Not reported

Receive Date: 20091231
Handler Name: SEARS ROEBUCK & CO ALBANY 2419/6190
Federal Waste Generator Description: Conditionally Exempt Small Quantity Generator
State District Owner: Not reported
Large Quantity Handler of Universal Waste: Yes
Recognized Trader Importer: No
Recognized Trader Exporter: No
Spent Lead Acid Battery Importer: No
Spent Lead Acid Battery Exporter: No
Current Record: Yes

Map ID
 Direction
 Distance
 Elevation

MAP FINDINGS

	Site	Database(s)	EDR ID Number EPA ID Number
--	------	-------------	--------------------------------

SEARS ROEBUCK & CO (Continued)

1001489687

Non Storage Recycler Activity: Not reported
 Electronic Manifest Broker: Not reported

List of NAICS Codes and Descriptions:

NAICS Code: 45299
 NAICS Description: ALL OTHER GENERAL MERCHANDISE STORES

Facility Has Received Notices of Violations:

Violations: No Violations Found

Evaluation Action Summary:

Evaluations: No Evaluations Found

FINDS:

Registry ID: 110004774049

[Click Here for FRS Facility Detail Report:](#)

Environmental Interest/Information System:

OR-DEQ (Oregon - Department Of Environmental Quality) is a regulatory agency whose job is to protect the quality of Oregon's Environment. DEQ uses a combination of technical assistance, inspections and permitting to help public and private facilities and citizens understand and comply with state and federal environmental regulations. RCRAInfo is a national information system that supports the Resource Conservation and Recovery Act (RCRA) program through the tracking of events and activities related to facilities that generate, transport, and treat, store, or dispose of hazardous waste. RCRAInfo allows RCRA program staff to track the notification, permit, compliance, and corrective action activities required under RCRA.

[Click this hyperlink](#) while viewing on your computer to access additional FINDS: detail in the EDR Site Report.

ECHO:

Envid: 1001489687
 Registry ID: 110004774049
 DFR URL: <http://echo.epa.gov/detailed-facility-report?fid=110004774049>
 Name: SEARS ROEBUCK & CO
 Address: 2095 14TH ST SE
 City,State,Zip: ALBANY, OR 97322

B6
North
1/8-1/4
0.249 mi.
1313 ft.

SEARS ROEBUCK & CO ALBANY 2419/6190/7679
2095 14TH ST SE
ALBANY, OR 97321
Site 2 of 2 in cluster B

MANIFEST S109052238
N/A

Relative:
Lower
Actual:
225 ft.

OR MANIFEST:
 Manifest Year: Manifest Year - 2007
 EPA Id: OR0000361352
 Inactive Status: Not reported
 Organization Name: Not reported
 Contact Name: Kathleen Flaherty

Map ID
Direction
Distance
Elevation

MAP FINDINGS

Site

Database(s)

EDR ID Number
EPA ID Number

SEARS ROEBUCK & CO ALBANY 2419/6190/7679 (Continued)

S109052238

Contact Telephone Number: 847 286-7222
Mailing Address: 3333 Beverly Rd,B5-339A
Mailing City/State/Zip: Hoffman Estates, IL 60179

Manifest:

Name: SEARS ROEBUCK & CO ALBANY 2419/6190/7679
Year : 2007
RCRA Id : OR0000361352
Inactive : Not reported
Status: Conditionally exempt generator
Manifest : na
Ship Date : 04/24/2007
TSD : ORD981766124
WS Num: 1
Transporter: TXR000050930
Ship Qty : Not reported
Rpt Unit : Not reported
Off Mng : H061
EPA Waste Codes: D039
Waste Description: Parts Washer Solvent Waste
Total Amt Of Waste Stream Generated in Reporting Yr 1: 88.120000000000005
Total Amt Of Waste Stream Generated in Reporting Yr 2: 30.379999999999999

Name: SEARS ROEBUCK & CO ALBANY 2419/6190/7679
Year : 2007
RCRA Id : OR0000361352
Inactive : Not reported
Status: Conditionally exempt generator
Manifest : na
Ship Date : 07/20/2007
TSD : ORD981766124
WS Num: 1
Transporter: TXR000050930
Ship Qty : Not reported
Rpt Unit : Not reported
Off Mng : H061
EPA Waste Codes: D039
Waste Description: Parts Washer Solvent Waste
Total Amt Of Waste Stream Generated in Reporting Yr 1: 88.120000000000005
Total Amt Of Waste Stream Generated in Reporting Yr 2: 27.350000000000001

Name: SEARS ROEBUCK & CO ALBANY 2419/6190/7679
Year : 2007
RCRA Id : OR0000361352
Inactive : Not reported
Status: Conditionally exempt generator
Manifest : na
Ship Date : 10/15/2007
TSD : ORD981766124
WS Num: 1
Transporter: TXR000050930
Ship Qty : Not reported
Rpt Unit : Not reported
Off Mng : H061
EPA Waste Codes: D039
Waste Description: Parts Washer Solvent Waste
Total Amt Of Waste Stream Generated in Reporting Yr 1: 88.120000000000005

Map ID
Direction
Distance
Elevation

MAP FINDINGS

Site

Database(s)

EDR ID Number
EPA ID Number

SEARS ROEBUCK & CO ALBANY 2419/6190/7679 (Continued)

S109052238

Total Amt Of Waste Stream Generated in Reporting Yr 2: 30.379999999999999

Manifest:

Name: SEARS ROEBUCK & CO ALBANY 2419/6190/7679
Year : 2001
RCRA Id : OR0000361352
Inactive : Not reported
Status: Small quantity generator
Manifest : 060797
Ship Date : 04/02/2001
TSD : ORD981766124
WS Num: 3
Transporter: Not reported
Ship Qty : Not reported
Rpt Unit : Not reported
Off Mng : M021
EPA Waste Codes: D001
Waste Description: Petroleum naphtha
Total Amt Of Waste Stream Generated in Reporting Yr 1: 125
Total Amt Of Waste Stream Generated in Reporting Yr 2: 24

Name: SEARS ROEBUCK & CO ALBANY 2419/6190/7679
Year : 2001
RCRA Id : OR0000361352
Inactive : Not reported
Status: Small quantity generator
Manifest : 060797
Ship Date : 04/02/2001
TSD : ORD981766124
WS Num: 3
Transporter: Not reported
Ship Qty : Not reported
Rpt Unit : Not reported
Off Mng : M021
EPA Waste Codes: D018
Waste Description: Petroleum naphtha
Total Amt Of Waste Stream Generated in Reporting Yr 1: 125
Total Amt Of Waste Stream Generated in Reporting Yr 2: 24

Name: SEARS ROEBUCK & CO ALBANY 2419/6190/7679
Year : 2001
RCRA Id : OR0000361352
Inactive : Not reported
Status: Small quantity generator
Manifest : 060797
Ship Date : 04/02/2001
TSD : ORD981766124
WS Num: 3
Transporter: Not reported
Ship Qty : Not reported
Rpt Unit : Not reported
Off Mng : M021
EPA Waste Codes: D039
Waste Description: Petroleum naphtha
Total Amt Of Waste Stream Generated in Reporting Yr 1: 125

Map ID
Direction
Distance
Elevation

MAP FINDINGS

Site

Database(s)

EDR ID Number
EPA ID Number

SEARS ROEBUCK & CO ALBANY 2419/6190/7679 (Continued)

S109052238

Total Amt Of Waste Stream Generated in Reporting Yr 2: 24

Name: SEARS ROEBUCK & CO ALBANY 2419/6190/7679
Year : 2001
RCRA Id : OR0000361352
Inactive : Not reported
Status: Small quantity generator
Manifest : 060797
Ship Date : 04/02/2001
TSD : ORD981766124
WS Num: 3
Transporter: Not reported
Ship Qty : Not reported
Rpt Unit : Not reported
Off Mng : M021
EPA Waste Codes: D040
Waste Description: Petroleum naphtha
Total Amt Of Waste Stream Generated in Reporting Yr 1: 125
Total Amt Of Waste Stream Generated in Reporting Yr 2: 24

Name: SEARS ROEBUCK & CO ALBANY 2419/6190/7679
Year : 2001
RCRA Id : OR0000361352
Inactive : Not reported
Status: Small quantity generator
Manifest : 204005
Ship Date : 07/26/2001
TSD : ORD981766124
WS Num: 3
Transporter: Not reported
Ship Qty : Not reported
Rpt Unit : Not reported
Off Mng : M021
EPA Waste Codes: D001
Waste Description: Petroleum naphtha
Total Amt Of Waste Stream Generated in Reporting Yr 1: 125
Total Amt Of Waste Stream Generated in Reporting Yr 2: 24

Name: SEARS ROEBUCK & CO ALBANY 2419/6190/7679
Year : 2001
RCRA Id : OR0000361352
Inactive : Not reported
Status: Small quantity generator
Manifest : 204005
Ship Date : 07/26/2001
TSD : ORD981766124
WS Num: 3
Transporter: Not reported
Ship Qty : Not reported
Rpt Unit : Not reported
Off Mng : M021
EPA Waste Codes: D018
Waste Description: Petroleum naphtha
Total Amt Of Waste Stream Generated in Reporting Yr 1: 125
Total Amt Of Waste Stream Generated in Reporting Yr 2: 24

Name: SEARS ROEBUCK & CO ALBANY 2419/6190/7679

Map ID
Direction
Distance
Elevation

MAP FINDINGS

Site

Database(s)

EDR ID Number
EPA ID Number

SEARS ROEBUCK & CO ALBANY 2419/6190/7679 (Continued)

S109052238

Year : 2001
RCRA Id : OR0000361352
Inactive : Not reported
Status: Small quantity generator
Manifest : 204005
Ship Date : 07/26/2001
TSD : ORD981766124
WS Num: 3
Transporter: Not reported
Ship Qty : Not reported
Rpt Unit : Not reported
Off Mng : M021
EPA Waste Codes: D039
Waste Description: Petroleum naphtha
Total Amt Of Waste Stream Generated in Reporting Yr 1: 125
Total Amt Of Waste Stream Generated in Reporting Yr 2: 24

Name: SEARS ROEBUCK & CO ALBANY 2419/6190/7679
Year : 2001
RCRA Id : OR0000361352
Inactive : Not reported
Status: Small quantity generator
Manifest : 204005
Ship Date : 07/26/2001
TSD : ORD981766124
WS Num: 3
Transporter: Not reported
Ship Qty : Not reported
Rpt Unit : Not reported
Off Mng : M021
EPA Waste Codes: D040
Waste Description: Petroleum naphtha
Total Amt Of Waste Stream Generated in Reporting Yr 1: 125
Total Amt Of Waste Stream Generated in Reporting Yr 2: 24

Name: SEARS ROEBUCK & CO ALBANY 2419/6190/7679
Year : 2001
RCRA Id : OR0000361352
Inactive : Not reported
Status: Small quantity generator
Manifest : 238166
Ship Date : 10/19/2001
TSD : WAD991281767
WS Num: 1
Transporter: Not reported
Ship Qty : Not reported
Rpt Unit : Not reported
Off Mng : M081
EPA Waste Codes: D001
Waste Description: Waste paint related
Total Amt Of Waste Stream Generated in Reporting Yr 1: 245
Total Amt Of Waste Stream Generated in Reporting Yr 2: 245

Name: SEARS ROEBUCK & CO ALBANY 2419/6190/7679
Year : 2001
RCRA Id : OR0000361352
Inactive : Not reported

Map ID
Direction
Distance
Elevation

MAP FINDINGS

Site

Database(s)

EDR ID Number
EPA ID Number

SEARS ROEBUCK & CO ALBANY 2419/6190/7679 (Continued)

S109052238

Status: Small quantity generator
Manifest : 351239
Ship Date : 04/30/2001
TSD : ORD981766124
WS Num: 2
Transporter: Not reported
Ship Qty : Not reported
Rpt Unit : Not reported
Off Mng : M021
EPA Waste Codes: D039
Waste Description: Petroleum naphtha
Total Amt Of Waste Stream Generated in Reporting Yr 1: 36
Total Amt Of Waste Stream Generated in Reporting Yr 2: 36

[Click this hyperlink](#) while viewing on your computer to access
120 additional OR_MANIFEST: record(s) in the EDR Site Report.

Name: SEARS ROEBUCK & CO ALBANY 2419/6190/7679
Year : 2001
RCRA Id : OR0000361352
Inactive : Not reported
Status: Small quantity generator
Manifest : 579948
Ship Date : 02/09/2001
TSD : ORD981766124
WS Num: 3
Transporter: Not reported
Ship Qty : Not reported
Rpt Unit : Not reported
Off Mng : M021
EPA Waste Codes: D001
Waste Description: Petroleum naphtha
Total Amt Of Waste Stream Generated in Reporting Yr 1: 125
Total Amt Of Waste Stream Generated in Reporting Yr 2: 27

Name: SEARS ROEBUCK & CO ALBANY 2419/6190/7679
Year : 2001
RCRA Id : OR0000361352
Inactive : Not reported
Status: Small quantity generator
Manifest : 579948
Ship Date : 02/09/2001
TSD : ORD981766124
WS Num: 4
Transporter: Not reported
Ship Qty : Not reported
Rpt Unit : Not reported
Off Mng : M021
EPA Waste Codes: D006
Waste Description: Mon-ethanolamine
Total Amt Of Waste Stream Generated in Reporting Yr 1: 57
Total Amt Of Waste Stream Generated in Reporting Yr 2: 18

Name: SEARS ROEBUCK & CO ALBANY 2419/6190/7679
Year : 2001
RCRA Id : OR0000361352
Inactive : Not reported

Map ID
Direction
Distance
Elevation

MAP FINDINGS

Site

Database(s)

EDR ID Number
EPA ID Number

SEARS ROEBUCK & CO ALBANY 2419/6190/7679 (Continued)

S109052238

Status: Small quantity generator
Manifest : 579948
Ship Date : 02/09/2001
TSD : ORD981766124
WS Num: 4
Transporter: Not reported
Ship Qty : Not reported
Rpt Unit : Not reported
Off Mng : M021
EPA Waste Codes: D008
Waste Description: Mon-ethanolamine
Total Amt Of Waste Stream Generated in Reporting Yr 1: 57
Total Amt Of Waste Stream Generated in Reporting Yr 2: 18

Name: SEARS ROEBUCK & CO ALBANY 2419/6190/7679
Year : 2001
RCRA Id : OR0000361352
Inactive : Not reported
Status: Small quantity generator
Manifest : 579948
Ship Date : 02/09/2001
TSD : ORD981766124
WS Num: 3
Transporter: Not reported
Ship Qty : Not reported
Rpt Unit : Not reported
Off Mng : M021
EPA Waste Codes: D018
Waste Description: Petroleum naphtha
Total Amt Of Waste Stream Generated in Reporting Yr 1: 125
Total Amt Of Waste Stream Generated in Reporting Yr 2: 27

Name: SEARS ROEBUCK & CO ALBANY 2419/6190/7679
Year : 2001
RCRA Id : OR0000361352
Inactive : Not reported
Status: Small quantity generator
Manifest : 579948
Ship Date : 02/09/2001
TSD : ORD981766124
WS Num: 4
Transporter: Not reported
Ship Qty : Not reported
Rpt Unit : Not reported
Off Mng : M021
EPA Waste Codes: D027
Waste Description: Mon-ethanolamine
Total Amt Of Waste Stream Generated in Reporting Yr 1: 57
Total Amt Of Waste Stream Generated in Reporting Yr 2: 18

Name: SEARS ROEBUCK & CO ALBANY 2419/6190/7679
Year : 2001
RCRA Id : OR0000361352
Inactive : Not reported
Status: Small quantity generator
Manifest : 579948
Ship Date : 02/09/2001

Map ID
Direction
Distance
Elevation

MAP FINDINGS

Site

Database(s)

EDR ID Number
EPA ID Number

SEARS ROEBUCK & CO ALBANY 2419/6190/7679 (Continued)

S109052238

TSD : ORD981766124
WS Num: 4
Transporter: Not reported
Ship Qty : Not reported
Rpt Unit : Not reported
Off Mng : M021
EPA Waste Codes: D039
Waste Description: Mon-ethanolamine
Total Amt Of Waste Stream Generated in Reporting Yr 1: 57
Total Amt Of Waste Stream Generated in Reporting Yr 2: 18

Name: SEARS ROEBUCK & CO ALBANY 2419/6190/7679
Year : 2001
RCRA Id : OR0000361352
Inactive : Not reported
Status: Small quantity generator
Manifest : 579948
Ship Date : 02/09/2001
TSD : ORD981766124
WS Num: 3
Transporter: Not reported
Ship Qty : Not reported
Rpt Unit : Not reported
Off Mng : M021
EPA Waste Codes: D039
Waste Description: Petroleum naphtha
Total Amt Of Waste Stream Generated in Reporting Yr 1: 125
Total Amt Of Waste Stream Generated in Reporting Yr 2: 27

Name: SEARS ROEBUCK & CO ALBANY 2419/6190/7679
Year : 2001
RCRA Id : OR0000361352
Inactive : Not reported
Status: Small quantity generator
Manifest : 579948
Ship Date : 02/09/2001
TSD : ORD981766124
WS Num: 3
Transporter: Not reported
Ship Qty : Not reported
Rpt Unit : Not reported
Off Mng : M021
EPA Waste Codes: D040
Waste Description: Petroleum naphtha
Total Amt Of Waste Stream Generated in Reporting Yr 1: 125
Total Amt Of Waste Stream Generated in Reporting Yr 2: 27

Name: SEARS ROEBUCK & CO ALBANY 2419/6190/7679
Year : 2001
RCRA Id : OR0000361352
Inactive : Not reported
Status: Small quantity generator
Manifest : 638374
Ship Date : 05/30/2001
TSD : ORD981766124
WS Num: 3
Transporter: Not reported

Map ID
Direction
Distance
Elevation

MAP FINDINGS

Site

Database(s)

EDR ID Number
EPA ID Number

SEARS ROEBUCK & CO ALBANY 2419/6190/7679 (Continued)

S109052238

Ship Qty : Not reported
Rpt Unit : Not reported
Off Mng : M021
EPA Waste Codes: D001
Waste Description: Petroleum naphtha
Total Amt Of Waste Stream Generated in Reporting Yr 1: 125
Total Amt Of Waste Stream Generated in Reporting Yr 2: 24

Name: SEARS ROEBUCK & CO ALBANY 2419/6190/7679
Year : 2001
RCRA Id : OR0000361352
Inactive : Not reported
Status: Small quantity generator
Manifest : 638374
Ship Date : 05/30/2001
TSD : ORD981766124
WS Num: 4
Transporter: Not reported
Ship Qty : Not reported
Rpt Unit : Not reported
Off Mng : M021
EPA Waste Codes: D006
Waste Description: Mon-ethanolamine
Total Amt Of Waste Stream Generated in Reporting Yr 1: 57
Total Amt Of Waste Stream Generated in Reporting Yr 2: 21

Manifest:

Name: SEARS ROEBUCK & CO ALBANY 2419/6190/7679
Year : 1998
RCRA Id : OR0000361352
Inactive : Not reported
Status: Small quantity generator
Manifest : 051352
Ship Date : 07/30/1998
TSD : ORD000712067
WS Num: 2
Transporter: Not reported
Ship Qty : Not reported
Rpt Unit : Not reported
Off Mng : M021
EPA Waste Codes: D006
Waste Description: Monoethanolamine parts cleaner solvent
Total Amt Of Waste Stream Generated in Reporting Yr 1: 35
Total Amt Of Waste Stream Generated in Reporting Yr 2: 17

Name: SEARS ROEBUCK & CO ALBANY 2419/6190/7679
Year : 1998
RCRA Id : OR0000361352
Inactive : Not reported
Status: Small quantity generator
Manifest : 051352
Ship Date : 07/30/1998
TSD : ORD000712067
WS Num: 2
Transporter: Not reported

Map ID
Direction
Distance
Elevation

MAP FINDINGS

Site

Database(s)

EDR ID Number
EPA ID Number

SEARS ROEBUCK & CO ALBANY 2419/6190/7679 (Continued)

S109052238

Ship Qty : Not reported
Rpt Unit : Not reported
Off Mng : M021
EPA Waste Codes: D008
Waste Description: Monoethanolamine parts cleaner solvent
Total Amt Of Waste Stream Generated in Reporting Yr 1: 35
Total Amt Of Waste Stream Generated in Reporting Yr 2: 17

Name: SEARS ROEBUCK & CO ALBANY 2419/6190/7679
Year : 1998
RCRA Id : OR0000361352
Inactive : Not reported
Status: Small quantity generator
Manifest : 051352
Ship Date : 07/30/1998
TSD : ORD000712067
WS Num: 2
Transporter: Not reported
Ship Qty : Not reported
Rpt Unit : Not reported
Off Mng : M021
EPA Waste Codes: D039
Waste Description: Monoethanolamine parts cleaner solvent
Total Amt Of Waste Stream Generated in Reporting Yr 1: 35
Total Amt Of Waste Stream Generated in Reporting Yr 2: 17

Name: SEARS ROEBUCK & CO ALBANY 2419/6190/7679
Year : 1998
RCRA Id : OR0000361352
Inactive : Not reported
Status: Small quantity generator
Manifest : 051352
Ship Date : 07/30/1998
TSD : ORD000712067
WS Num: 2
Transporter: Not reported
Ship Qty : Not reported
Rpt Unit : Not reported
Off Mng : M021
EPA Waste Codes: D040
Waste Description: Monoethanolamine parts cleaner solvent
Total Amt Of Waste Stream Generated in Reporting Yr 1: 35
Total Amt Of Waste Stream Generated in Reporting Yr 2: 17

Name: SEARS ROEBUCK & CO ALBANY 2419/6190/7679
Year : 1998
RCRA Id : OR0000361352
Inactive : Not reported
Status: Small quantity generator
Manifest : 051352
Ship Date : 08/24/1998
TSD : ORD000712067
WS Num: 3
Transporter: Not reported
Ship Qty : Not reported
Rpt Unit : Not reported
Off Mng : M021

Map ID
Direction
Distance
Elevation

MAP FINDINGS

Site

Database(s)

EDR ID Number
EPA ID Number

SEARS ROEBUCK & CO ALBANY 2419/6190/7679 (Continued)

S109052238

EPA Waste Codes: D001
Waste Description: Petroleum naphtha from parts cleaner
Total Amt Of Waste Stream Generated in Reporting Yr 1: 313
Total Amt Of Waste Stream Generated in Reporting Yr 2: 24

Name: SEARS ROEBUCK & CO ALBANY 2419/6190/7679
Year : 1998
RCRA Id : OR0000361352
Inactive : Not reported
Status: Small quantity generator
Manifest : 051352
Ship Date : 08/24/1998
TSD : ORD000712067
WS Num: 3
Transporter: Not reported
Ship Qty : Not reported
Rpt Unit : Not reported
Off Mng : M021
EPA Waste Codes: D006
Waste Description: Petroleum naphtha from parts cleaner
Total Amt Of Waste Stream Generated in Reporting Yr 1: 313
Total Amt Of Waste Stream Generated in Reporting Yr 2: 24

Name: SEARS ROEBUCK & CO ALBANY 2419/6190/7679
Year : 1998
RCRA Id : OR0000361352
Inactive : Not reported
Status: Small quantity generator
Manifest : 051352
Ship Date : 08/24/1998
TSD : ORD000712067
WS Num: 3
Transporter: Not reported
Ship Qty : Not reported
Rpt Unit : Not reported
Off Mng : M021
EPA Waste Codes: D008
Waste Description: Petroleum naphtha from parts cleaner
Total Amt Of Waste Stream Generated in Reporting Yr 1: 313
Total Amt Of Waste Stream Generated in Reporting Yr 2: 24

Name: SEARS ROEBUCK & CO ALBANY 2419/6190/7679
Year : 1998
RCRA Id : OR0000361352
Inactive : Not reported
Status: Small quantity generator
Manifest : 051352
Ship Date : 08/24/1998
TSD : ORD000712067
WS Num: 3
Transporter: Not reported
Ship Qty : Not reported
Rpt Unit : Not reported
Off Mng : M021
EPA Waste Codes: D039
Waste Description: Petroleum naphtha from parts cleaner
Total Amt Of Waste Stream Generated in Reporting Yr 1: 313

Map ID
Direction
Distance
Elevation

MAP FINDINGS

Site

Database(s)

EDR ID Number
EPA ID Number

SEARS ROEBUCK & CO ALBANY 2419/6190/7679 (Continued)

S109052238

Total Amt Of Waste Stream Generated in Reporting Yr 2: 24

Name: SEARS ROEBUCK & CO ALBANY 2419/6190/7679
Year : 1998
RCRA Id : OR0000361352
Inactive : Not reported
Status: Small quantity generator
Manifest : 076016
Ship Date : 10/15/1998
TSD : ORD000712067
WS Num: 3
Transporter: Not reported
Ship Qty : Not reported
Rpt Unit : Not reported
Off Mng : M021
EPA Waste Codes: D001
Waste Description: Petroleum naphtha from parts cleaner
Total Amt Of Waste Stream Generated in Reporting Yr 1: 313
Total Amt Of Waste Stream Generated in Reporting Yr 2: 27

Name: SEARS ROEBUCK & CO ALBANY 2419/6190/7679
Year : 1998
RCRA Id : OR0000361352
Inactive : Not reported
Status: Small quantity generator
Manifest : 076016
Ship Date : 10/15/1998
TSD : ORD000712067
WS Num: 3
Transporter: Not reported
Ship Qty : Not reported
Rpt Unit : Not reported
Off Mng : M021
EPA Waste Codes: D006
Waste Description: Petroleum naphtha from parts cleaner
Total Amt Of Waste Stream Generated in Reporting Yr 1: 313
Total Amt Of Waste Stream Generated in Reporting Yr 2: 27

[Click this hyperlink](#) while viewing on your computer to access
120 additional OR_MANIFEST: record(s) in the EDR Site Report.

Name: SEARS ROEBUCK & CO ALBANY 2419/6190/7679
Year : 1998
RCRA Id : OR0000361352
Inactive : Not reported
Status: Small quantity generator
Manifest : 076016
Ship Date : 10/15/1998
TSD : ORD000712067
WS Num: 3
Transporter: Not reported
Ship Qty : Not reported
Rpt Unit : Not reported
Off Mng : M021
EPA Waste Codes: D008
Waste Description: Petroleum naphtha from parts cleaner
Total Amt Of Waste Stream Generated in Reporting Yr 1: 313

Map ID
Direction
Distance
Elevation

MAP FINDINGS

Site

Database(s)

EDR ID Number
EPA ID Number

SEARS ROEBUCK & CO ALBANY 2419/6190/7679 (Continued)

S109052238

Total Amt Of Waste Stream Generated in Reporting Yr 2: 27

Name: SEARS ROEBUCK & CO ALBANY 2419/6190/7679
Year : 1998
RCRA Id : OR0000361352
Inactive : Not reported
Status: Small quantity generator
Manifest : 076016
Ship Date : 10/15/1998
TSD : ORD000712067
WS Num: 3
Transporter: Not reported
Ship Qty : Not reported
Rpt Unit : Not reported
Off Mng : M021
EPA Waste Codes: D039
Waste Description: Petroleum naphtha from parts cleaner
Total Amt Of Waste Stream Generated in Reporting Yr 1: 313
Total Amt Of Waste Stream Generated in Reporting Yr 2: 27

Name: SEARS ROEBUCK & CO ALBANY 2419/6190/7679
Year : 1998
RCRA Id : OR0000361352
Inactive : Not reported
Status: Small quantity generator
Manifest : 084254
Ship Date : 07/30/1998
TSD : ORD000712067
WS Num: 3
Transporter: Not reported
Ship Qty : Not reported
Rpt Unit : Not reported
Off Mng : M021
EPA Waste Codes: D001
Waste Description: Petroleum naphtha from parts cleaner
Total Amt Of Waste Stream Generated in Reporting Yr 1: 313
Total Amt Of Waste Stream Generated in Reporting Yr 2: 33

Name: SEARS ROEBUCK & CO ALBANY 2419/6190/7679
Year : 1998
RCRA Id : OR0000361352
Inactive : Not reported
Status: Small quantity generator
Manifest : 084254
Ship Date : 07/30/1998
TSD : ORD000712067
WS Num: 3
Transporter: Not reported
Ship Qty : Not reported
Rpt Unit : Not reported
Off Mng : M021
EPA Waste Codes: D006
Waste Description: Petroleum naphtha from parts cleaner
Total Amt Of Waste Stream Generated in Reporting Yr 1: 313
Total Amt Of Waste Stream Generated in Reporting Yr 2: 33

Name: SEARS ROEBUCK & CO ALBANY 2419/6190/7679

Map ID
Direction
Distance
Elevation

MAP FINDINGS

Site

Database(s)

EDR ID Number
EPA ID Number

SEARS ROEBUCK & CO ALBANY 2419/6190/7679 (Continued)

S109052238

Year : 1998
RCRA Id : OR0000361352
Inactive : Not reported
Status: Small quantity generator
Manifest : 084254
Ship Date : 07/30/1998
TSD : ORD000712067
WS Num: 3
Transporter: Not reported
Ship Qty : Not reported
Rpt Unit : Not reported
Off Mng : M021
EPA Waste Codes: D008
Waste Description: Petroleum naphtha from parts cleaner
Total Amt Of Waste Stream Generated in Reporting Yr 1: 313
Total Amt Of Waste Stream Generated in Reporting Yr 2: 33

Name: SEARS ROEBUCK & CO ALBANY 2419/6190/7679
Year : 1998
RCRA Id : OR0000361352
Inactive : Not reported
Status: Small quantity generator
Manifest : 084254
Ship Date : 07/30/1998
TSD : ORD000712067
WS Num: 3
Transporter: Not reported
Ship Qty : Not reported
Rpt Unit : Not reported
Off Mng : M021
EPA Waste Codes: D039
Waste Description: Petroleum naphtha from parts cleaner
Total Amt Of Waste Stream Generated in Reporting Yr 1: 313
Total Amt Of Waste Stream Generated in Reporting Yr 2: 33

Name: SEARS ROEBUCK & CO ALBANY 2419/6190/7679
Year : 1998
RCRA Id : OR0000361352
Inactive : Not reported
Status: Small quantity generator
Manifest : 260214
Ship Date : 06/29/1998
TSD : ORD000712067
WS Num: 3
Transporter: Not reported
Ship Qty : Not reported
Rpt Unit : Not reported
Off Mng : M021
EPA Waste Codes: D001
Waste Description: Petroleum naphtha from parts cleaner
Total Amt Of Waste Stream Generated in Reporting Yr 1: 313
Total Amt Of Waste Stream Generated in Reporting Yr 2: 24

Name: SEARS ROEBUCK & CO ALBANY 2419/6190/7679
Year : 1998
RCRA Id : OR0000361352
Inactive : Not reported

Map ID
Direction
Distance
Elevation

MAP FINDINGS

Site

Database(s)

EDR ID Number
EPA ID Number

SEARS ROEBUCK & CO ALBANY 2419/6190/7679 (Continued)

S109052238

Status: Small quantity generator
Manifest : 260214
Ship Date : 06/29/1998
TSD : ORD000712067
WS Num: 3
Transporter: Not reported
Ship Qty : Not reported
Rpt Unit : Not reported
Off Mng : M021
EPA Waste Codes: D006
Waste Description: Petroleum naphtha from parts cleaner
Total Amt Of Waste Stream Generated in Reporting Yr 1: 313
Total Amt Of Waste Stream Generated in Reporting Yr 2: 24

Name: SEARS ROEBUCK & CO ALBANY 2419/6190/7679
Year : 1998
RCRA Id : OR0000361352
Inactive : Not reported
Status: Small quantity generator
Manifest : 260214
Ship Date : 06/29/1998
TSD : ORD000712067
WS Num: 3
Transporter: Not reported
Ship Qty : Not reported
Rpt Unit : Not reported
Off Mng : M021
EPA Waste Codes: D008
Waste Description: Petroleum naphtha from parts cleaner
Total Amt Of Waste Stream Generated in Reporting Yr 1: 313
Total Amt Of Waste Stream Generated in Reporting Yr 2: 24

Name: SEARS ROEBUCK & CO ALBANY 2419/6190/7679
Year : 1998
RCRA Id : OR0000361352
Inactive : Not reported
Status: Small quantity generator
Manifest : 260214
Ship Date : 06/29/1998
TSD : ORD000712067
WS Num: 3
Transporter: Not reported
Ship Qty : Not reported
Rpt Unit : Not reported
Off Mng : M021
EPA Waste Codes: D039
Waste Description: Petroleum naphtha from parts cleaner
Total Amt Of Waste Stream Generated in Reporting Yr 1: 313
Total Amt Of Waste Stream Generated in Reporting Yr 2: 24

Manifest:
Name: SEARS ROEBUCK & CO ALBANY 2419/6190/7679
Year : 1994
RCRA Id : OR0000361352
Inactive : Not reported

Map ID
Direction
Distance
Elevation

MAP FINDINGS

Site

Database(s)

EDR ID Number
EPA ID Number

SEARS ROEBUCK & CO ALBANY 2419/6190/7679 (Continued)

S109052238

Status: Large quantity generator
Manifest : Not reported
Ship Date : 01/13/1994
TSD : ORD000712067
WS Num: 2
Transporter: Not reported
Ship Qty : Not reported
Rpt Unit : Not reported
Off Mng : M021
EPA Waste Codes: D001
Waste Description: Spent solvents from Safety-Kleen parts washers. Contains petroleum Naptha.
Total Amt Of Waste Stream Generated in Reporting Yr 1: 378
Total Amt Of Waste Stream Generated in Reporting Yr 2: 24

Name: SEARS ROEBUCK & CO ALBANY 2419/6190/7679
Year : 1994
RCRA Id : OR0000361352
Inactive : Not reported
Status: Large quantity generator
Manifest : Not reported
Ship Date : 01/13/1994
TSD : ORD000712067
WS Num: 2
Transporter: Not reported
Ship Qty : Not reported
Rpt Unit : Not reported
Off Mng : M021
EPA Waste Codes: D006
Waste Description: Spent solvents from Safety-Kleen parts washers. Contains petroleum Naptha.
Total Amt Of Waste Stream Generated in Reporting Yr 1: 378
Total Amt Of Waste Stream Generated in Reporting Yr 2: 24

Name: SEARS ROEBUCK & CO ALBANY 2419/6190/7679
Year : 1994
RCRA Id : OR0000361352
Inactive : Not reported
Status: Large quantity generator
Manifest : Not reported
Ship Date : 01/13/1994
TSD : ORD000712067
WS Num: 2
Transporter: Not reported
Ship Qty : Not reported
Rpt Unit : Not reported
Off Mng : M021
EPA Waste Codes: D018
Waste Description: Spent solvents from Safety-Kleen parts washers. Contains petroleum Naptha.
Total Amt Of Waste Stream Generated in Reporting Yr 1: 378
Total Amt Of Waste Stream Generated in Reporting Yr 2: 24

Name: SEARS ROEBUCK & CO ALBANY 2419/6190/7679
Year : 1994
RCRA Id : OR0000361352
Inactive : Not reported
Status: Large quantity generator
Manifest : Not reported
Ship Date : 02/16/1994

Map ID
Direction
Distance
Elevation

MAP FINDINGS

Site

Database(s)

EDR ID Number
EPA ID Number

SEARS ROEBUCK & CO ALBANY 2419/6190/7679 (Continued)

S109052238

TSD : ORD000712067
WS Num: 2
Transporter: Not reported
Ship Qty : Not reported
Rpt Unit : Not reported
Off Mng : M021
EPA Waste Codes: D001
Waste Description: Spent solvents from Safety-Kleen parts washers. Contains petroleum Naptha.
Total Amt Of Waste Stream Generated in Reporting Yr 1: 378
Total Amt Of Waste Stream Generated in Reporting Yr 2: 21

Name: SEARS ROEBUCK & CO ALBANY 2419/6190/7679
Year : 1994
RCRA Id : OR0000361352
Inactive : Not reported
Status: Large quantity generator
Manifest : Not reported
Ship Date : 02/16/1994
TSD : ORD000712067
WS Num: 2
Transporter: Not reported
Ship Qty : Not reported
Rpt Unit : Not reported
Off Mng : M021
EPA Waste Codes: D006
Waste Description: Spent solvents from Safety-Kleen parts washers. Contains petroleum Naptha.
Total Amt Of Waste Stream Generated in Reporting Yr 1: 378
Total Amt Of Waste Stream Generated in Reporting Yr 2: 21

Name: SEARS ROEBUCK & CO ALBANY 2419/6190/7679
Year : 1994
RCRA Id : OR0000361352
Inactive : Not reported
Status: Large quantity generator
Manifest : Not reported
Ship Date : 02/16/1994
TSD : ORD000712067
WS Num: 2
Transporter: Not reported
Ship Qty : Not reported
Rpt Unit : Not reported
Off Mng : M021
EPA Waste Codes: D018
Waste Description: Spent solvents from Safety-Kleen parts washers. Contains petroleum Naptha.
Total Amt Of Waste Stream Generated in Reporting Yr 1: 378
Total Amt Of Waste Stream Generated in Reporting Yr 2: 21

Name: SEARS ROEBUCK & CO ALBANY 2419/6190/7679
Year : 1994
RCRA Id : OR0000361352
Inactive : Not reported
Status: Large quantity generator
Manifest : Not reported
Ship Date : 03/03/1994
TSD : ORD000712067
WS Num: 2
Transporter: Not reported

Map ID
Direction
Distance
Elevation

MAP FINDINGS

Site

Database(s)

EDR ID Number
EPA ID Number

SEARS ROEBUCK & CO ALBANY 2419/6190/7679 (Continued)

S109052238

Ship Qty : Not reported
Rpt Unit : Not reported
Off Mng : M021
EPA Waste Codes: D001
Waste Description: Spent solvents from Safety-Kleen parts washers. Contains petroleum Naptha.
Total Amt Of Waste Stream Generated in Reporting Yr 1: 378
Total Amt Of Waste Stream Generated in Reporting Yr 2: 21

Name: SEARS ROEBUCK & CO ALBANY 2419/6190/7679
Year : 1994
RCRA Id : OR0000361352
Inactive : Not reported
Status: Large quantity generator
Manifest : Not reported
Ship Date : 03/03/1994
TSD : ORD000712067
WS Num: 2
Transporter: Not reported
Ship Qty : Not reported
Rpt Unit : Not reported
Off Mng : M021
EPA Waste Codes: D006
Waste Description: Spent solvents from Safety-Kleen parts washers. Contains petroleum Naptha.
Total Amt Of Waste Stream Generated in Reporting Yr 1: 378
Total Amt Of Waste Stream Generated in Reporting Yr 2: 21

Name: SEARS ROEBUCK & CO ALBANY 2419/6190/7679
Year : 1994
RCRA Id : OR0000361352
Inactive : Not reported
Status: Large quantity generator
Manifest : Not reported
Ship Date : 03/03/1994
TSD : ORD000712067
WS Num: 2
Transporter: Not reported
Ship Qty : Not reported
Rpt Unit : Not reported
Off Mng : M021
EPA Waste Codes: D018
Waste Description: Spent solvents from Safety-Kleen parts washers. Contains petroleum Naptha.
Total Amt Of Waste Stream Generated in Reporting Yr 1: 378
Total Amt Of Waste Stream Generated in Reporting Yr 2: 21

Name: SEARS ROEBUCK & CO ALBANY 2419/6190/7679
Year : 1994
RCRA Id : OR0000361352
Inactive : Not reported
Status: Large quantity generator
Manifest : Not reported
Ship Date : 03/25/1994
TSD : ORD000712067
WS Num: 2
Transporter: Not reported
Ship Qty : Not reported
Rpt Unit : Not reported
Off Mng : M021

Map ID
Direction
Distance
Elevation

MAP FINDINGS

Site

Database(s)

EDR ID Number
EPA ID Number

SEARS ROEBUCK & CO ALBANY 2419/6190/7679 (Continued)

S109052238

EPA Waste Codes: D001
Waste Description: Spent solvents from Safety-Kleen parts washers. Contains petroleum Naptha.
Total Amt Of Waste Stream Generated in Reporting Yr 1: 378
Total Amt Of Waste Stream Generated in Reporting Yr 2: 21

[Click this hyperlink](#) while viewing on your computer to access
120 additional OR_MANIFEST: record(s) in the EDR Site Report.

Name: SEARS ROEBUCK & CO ALBANY 2419/6190/7679
Year : 1994
RCRA Id : OR0000361352
Inactive : Not reported
Status: Large quantity generator
Manifest : Not reported
Ship Date : 03/25/1994
TSD : ORD000712067
WS Num: 2
Transporter: Not reported
Ship Qty : Not reported
Rpt Unit : Not reported
Off Mng : M021
EPA Waste Codes: D006
Waste Description: Spent solvents from Safety-Kleen parts washers. Contains petroleum Naptha.
Total Amt Of Waste Stream Generated in Reporting Yr 1: 378
Total Amt Of Waste Stream Generated in Reporting Yr 2: 21

Name: SEARS ROEBUCK & CO ALBANY 2419/6190/7679
Year : 1994
RCRA Id : OR0000361352
Inactive : Not reported
Status: Large quantity generator
Manifest : Not reported
Ship Date : 03/25/1994
TSD : ORD000712067
WS Num: 2
Transporter: Not reported
Ship Qty : Not reported
Rpt Unit : Not reported
Off Mng : M021
EPA Waste Codes: D018
Waste Description: Spent solvents from Safety-Kleen parts washers. Contains petroleum Naptha.
Total Amt Of Waste Stream Generated in Reporting Yr 1: 378
Total Amt Of Waste Stream Generated in Reporting Yr 2: 21

Name: SEARS ROEBUCK & CO ALBANY 2419/6190/7679
Year : 1994
RCRA Id : OR0000361352
Inactive : Not reported
Status: Large quantity generator
Manifest : Not reported
Ship Date : 04/12/1994
TSD : ORD000712067
WS Num: 2
Transporter: Not reported
Ship Qty : Not reported
Rpt Unit : Not reported
Off Mng : M021

Map ID
Direction
Distance
Elevation

MAP FINDINGS

Site

Database(s)

EDR ID Number
EPA ID Number

SEARS ROEBUCK & CO ALBANY 2419/6190/7679 (Continued)

S109052238

EPA Waste Codes: D001
Waste Description: Spent solvents from Safety-Kleen parts washers. Contains petroleum Naptha.
Total Amt Of Waste Stream Generated in Reporting Yr 1: 378
Total Amt Of Waste Stream Generated in Reporting Yr 2: 27

Name: SEARS ROEBUCK & CO ALBANY 2419/6190/7679
Year : 1994
RCRA Id : OR0000361352
Inactive : Not reported
Status: Large quantity generator
Manifest : Not reported
Ship Date : 04/12/1994
TSD : ORD000712067
WS Num: 2
Transporter: Not reported
Ship Qty : Not reported
Rpt Unit : Not reported
Off Mng : M021
EPA Waste Codes: D006
Waste Description: Spent solvents from Safety-Kleen parts washers. Contains petroleum Naptha.
Total Amt Of Waste Stream Generated in Reporting Yr 1: 378
Total Amt Of Waste Stream Generated in Reporting Yr 2: 27

Name: SEARS ROEBUCK & CO ALBANY 2419/6190/7679
Year : 1994
RCRA Id : OR0000361352
Inactive : Not reported
Status: Large quantity generator
Manifest : Not reported
Ship Date : 04/12/1994
TSD : ORD000712067
WS Num: 2
Transporter: Not reported
Ship Qty : Not reported
Rpt Unit : Not reported
Off Mng : M021
EPA Waste Codes: D018
Waste Description: Spent solvents from Safety-Kleen parts washers. Contains petroleum Naptha.
Total Amt Of Waste Stream Generated in Reporting Yr 1: 378
Total Amt Of Waste Stream Generated in Reporting Yr 2: 27

Name: SEARS ROEBUCK & CO ALBANY 2419/6190/7679
Year : 1994
RCRA Id : OR0000361352
Inactive : Not reported
Status: Large quantity generator
Manifest : Not reported
Ship Date : 04/28/1994
TSD : ORD000712067
WS Num: 2
Transporter: Not reported
Ship Qty : Not reported
Rpt Unit : Not reported
Off Mng : M021
EPA Waste Codes: D001
Waste Description: Spent solvents from Safety-Kleen parts washers. Contains petroleum Naptha.
Total Amt Of Waste Stream Generated in Reporting Yr 1: 378

Map ID
Direction
Distance
Elevation

MAP FINDINGS

Site

Database(s)

EDR ID Number
EPA ID Number

SEARS ROEBUCK & CO ALBANY 2419/6190/7679 (Continued)

S109052238

Total Amt Of Waste Stream Generated in Reporting Yr 2: 24

Name: SEARS ROEBUCK & CO ALBANY 2419/6190/7679
Year : 1994
RCRA Id : OR0000361352
Inactive : Not reported
Status: Large quantity generator
Manifest : Not reported
Ship Date : 04/28/1994
TSD : ORD000712067
WS Num: 2
Transporter: Not reported
Ship Qty : Not reported
Rpt Unit : Not reported
Off Mng : M021
EPA Waste Codes: D006
Waste Description: Spent solvents from Safety-Kleen parts washers. Contains petroleum Naptha.
Total Amt Of Waste Stream Generated in Reporting Yr 1: 378
Total Amt Of Waste Stream Generated in Reporting Yr 2: 24

Name: SEARS ROEBUCK & CO ALBANY 2419/6190/7679
Year : 1994
RCRA Id : OR0000361352
Inactive : Not reported
Status: Large quantity generator
Manifest : Not reported
Ship Date : 04/28/1994
TSD : ORD000712067
WS Num: 2
Transporter: Not reported
Ship Qty : Not reported
Rpt Unit : Not reported
Off Mng : M021
EPA Waste Codes: D018
Waste Description: Spent solvents from Safety-Kleen parts washers. Contains petroleum Naptha.
Total Amt Of Waste Stream Generated in Reporting Yr 1: 378
Total Amt Of Waste Stream Generated in Reporting Yr 2: 24

Name: SEARS ROEBUCK & CO ALBANY 2419/6190/7679
Year : 1994
RCRA Id : OR0000361352
Inactive : Not reported
Status: Large quantity generator
Manifest : Not reported
Ship Date : 06/03/1994
TSD : ORD000712067
WS Num: 2
Transporter: Not reported
Ship Qty : Not reported
Rpt Unit : Not reported
Off Mng : M021
EPA Waste Codes: D001
Waste Description: Spent solvents from Safety-Kleen parts washers. Contains petroleum Naptha.
Total Amt Of Waste Stream Generated in Reporting Yr 1: 378
Total Amt Of Waste Stream Generated in Reporting Yr 2: 27

Name: SEARS ROEBUCK & CO ALBANY 2419/6190/7679

Map ID
Direction
Distance
Elevation

MAP FINDINGS

Site

Database(s)

EDR ID Number
EPA ID Number

SEARS ROEBUCK & CO ALBANY 2419/6190/7679 (Continued)

S109052238

Year : 1994
RCRA Id : OR0000361352
Inactive : Not reported
Status: Large quantity generator
Manifest : Not reported
Ship Date : 06/03/1994
TSD : ORD000712067
WS Num: 2
Transporter: Not reported
Ship Qty : Not reported
Rpt Unit : Not reported
Off Mng : M021
EPA Waste Codes: D006
Waste Description: Spent solvents from Safety-Kleen parts washers. Contains petroleum Naptha.
Total Amt Of Waste Stream Generated in Reporting Yr 1: 378
Total Amt Of Waste Stream Generated in Reporting Yr 2: 27

7
SSW
1/4-1/2
0.464 mi.
2450 ft.

HEATING OIL TANK
1735 24TH STREET SE
ALBANY, OR 97321

LUST S106776945
N/A

Relative:
Lower
Actual:
225 ft.

LUST:
Name: HEATING OIL TANK
Address: 1735 24TH STREET SE
City,State,Zip: ALBANY, OR 97321
Region: Western Region
Facility ID: 22-04-2348
Cleanup Received Date: 11/22/2004
Cleanup Start Date: 11/23/2004
Cleanup Complete Date: 11/29/2005
Decode for Region: West Region

8
WSW
1/4-1/2
0.472 mi.
2491 ft.

HEATING OIL TANK
1065 19TH AVE SE
ALBANY, OR 97322

LUST S121299207
N/A

Relative:
Higher
Actual:
233 ft.

LUST:
Name: HEATING OIL TANK
Address: 1065 19TH AVE SE
City,State,Zip: ALBANY, OR 97322
Region: Western Region
Facility ID: 22-17-1035
Cleanup Received Date: 08/30/2017
Cleanup Start Date: Not reported
Cleanup Complete Date: 10/20/2017
Decode for Region: West Region

MAP FINDINGS

Map ID
Direction
Distance
Elevation

Site

Database(s)

EDR ID Number
EPA ID Number

9
WSW
1/4-1/2
0.490 mi.
2588 ft.

HEATING OIL TANK
2155 SE MAIN
ALBANY, OR 97321

LUST **S105556144**
N/A

Relative:
Higher
Actual:
231 ft.

LUST:
Name: HEATING OIL TANK
Address: 2155 SE MAIN
City,State,Zip: ALBANY, OR 97321
Region: Western Region
Facility ID: 22-02-0420
Cleanup Received Date: 07/18/2002
Cleanup Start Date: 07/17/2002
Cleanup Complete Date: 08/12/2002
Decode for Region: West Region

10
NNW
1/2-1
0.724 mi.
3821 ft.

ODOT - ALBANY HIGHWAY MAINTENANCE FACILITY
1955 7TH AVE. SE
ALBANY, OR 97321

ECSI **1006854045**
VCP **N/A**

Relative:
Lower
Actual:
220 ft.

ECSI:
Name: ODOT - ALBANY HIGHWAY MAINTENANCE FACILITY
Address: 1955 7TH AVE. SE
City,State,Zip: ALBANY, OR 97321
State ID Number: 1924
Brown ID: 0
Study Area: False
Region ID: 3
Legislative ID: 0
Investigation: No Further Action
FACA ID: 40453
Further Action: 0
Lat/Long (dms): 44 38 6.00 / -123 4 56.00
County Code: 22.00
Score Value: Not reported
Cerclis ID: Not reported
Township Coord.: 11.00
Township Zone: S
Range Coord: 3.00
Range Zone: W
Section Coord: 8
Qtr Section: Not reported
Tax Lots: Not reported
Size: Not reported
NPL: False
Orphan: False
Updated By: GWISTAR
Update Date: 05/23/2007
Created Date: 10/01/1996
Decode For RegionID: Western Region
Decode For BrownID: Not reported
Decode For Furtheract: Not reported
Decode For Investstat: No Further Action
Decode For Legislative: Not reported

Narrative:
NARR ID: 5736224

Map ID
Direction
Distance
Elevation

MAP FINDINGS

Site

Database(s)

EDR ID Number
EPA ID Number

ODOT - ALBANY HIGHWAY MAINTENANCE FACILITY (Continued)

1006854045

NARR Code: Contamination
Created By: Not reported
Created Date: 12/17/2002
Updated By: Not reported
Updated Date: 12/17/2002
Decode for NarcdID: Contamination
NARR Comments: Pesticide/herbicide in north-central portion of site. Diesel/heavy oil contamination in central portion of site. Solvents in southwest portion of site. Chloroform in central, north-central, and southwest portion of site. Former gas company storage area in southwest portion of site.

NARR ID: 5736225
NARR Code: Media Contamination
Created By: Not reported
Created Date: 12/17/2002
Updated By: Not reported
Updated Date: 12/17/2002
Decode for NarcdID: Media Contamination
NARR Comments: Shallow soil is known to be impacted with pesticides/herbicides and diesel/ heavy oil. Shallow groundwater in the southwest portion of the site is impacted with solvents, chloroform, and possibly lead.

NARR ID: 5736226
NARR Code: Site Ownership
Created By: Not reported
Created Date: 12/17/2002
Updated By: Not reported
Updated Date: 12/17/2002
Decode for NarcdID: Site Ownership
NARR Comments: The site is presently owned by the Oregon Department of Transportation. ODOT donated the northern portion of the site to a non-profit affordable housing group who will be placing existing homes on the site. The southern portion of the site will be addressed later.

NARR ID: 5736227
NARR Code: Remedial Action
Created By: Not reported
Created Date: 12/17/2002
Updated By: Not reported
Updated Date: 12/17/2002
Decode for NarcdID: Remedial Action
NARR Comments: (6/9/97 S1M/VCS) Twenty-three cubic yards of herbicide-contaminated soil, and 1,070 cubic yards of petroleum-contaminated soil, were excavated and removed from the site. Confirmation sampling indicated that residual contamination was below residential soil cleanup levels. In areas without known contamination, sampling was conducted to document the absence of contamination. No further action is necessary at this site under the state Cleanup program.

Administrative Action:
Action ID: 9425
Region: Western Region
Complete Date: 09/27/1996
Rank Value: 0
Cleanup Flag: False
Created Date: 12/17/2002

Map ID
Direction
Distance
Elevation

MAP FINDINGS

Site

Database(s)

EDR ID Number
EPA ID Number

ODOT - ALBANY HIGHWAY MAINTENANCE FACILITY (Continued)

1006854045

Decode for AgencyID: Department of Environmental Quality
Decode for RegionID: Western Region
Category: Remedial Action
Action Code Flag: False
Action: SITE EVALUATION
Further Action: Not reported
Comments: Not reported

Action ID: 9459
Region: Western Region
Complete Date: 09/27/1996
Rank Value: 0
Cleanup Flag: False
Created Date: 12/17/2002
Decode for AgencyID: Department of Environmental Quality
Decode for RegionID: Western Region
Category: Remedial Action
Action Code Flag: False
Action: PRELIMINARY ASSESSMENT EQUIVALENT
Further Action: Not reported
Comments: Not reported

Action ID: 9424
Region: Western Region
Complete Date: Not reported
Rank Value: 0
Cleanup Flag: False
Created Date: 12/17/2002
Decode for AgencyID: Department of Environmental Quality
Decode for RegionID: Western Region
Category: Administrative Action
Action Code Flag: False
Action: Site added to database
Further Action: Not reported
Comments: Not reported

Action ID: 9443
Region: Western Region
Complete Date: 06/09/1997
Rank Value: 0
Cleanup Flag: True
Created Date: 12/17/2002
Decode for AgencyID: Department of Environmental Quality
Decode for RegionID: Western Region
Category: Remedial Action
Action Code Flag: False
Action: NO FURTHER STATE ACTION REQUIRED
Further Action: Not reported
Comments: Not reported

Action ID: 9491
Region: Western Region
Complete Date: 11/01/1996
Rank Value: 0
Cleanup Flag: False
Created Date: 12/17/2002
Decode for AgencyID: Department of Environmental Quality

Map ID
Direction
Distance
Elevation

MAP FINDINGS

Site

Database(s)

EDR ID Number
EPA ID Number

ODOT - ALBANY HIGHWAY MAINTENANCE FACILITY (Continued)

1006854045

Decode for RegionID: Western Region
Category: Remedial Action
Action Code Flag: False
Action: REMOVAL
Further Action: Not reported
Comments: Not reported

VCS:

Name: ODOT - ALBANY HIGHWAY MAINTENANCE FACILITY
Address: 1955 7TH AVE. SE
City,State,Zip: ALBANY, OR 97321
ECS Site ID: 1924
Facility Size: Not reported
Action: Site added to database
Start Date: 10/01/1996
End Date: Not reported
Program: VCS
Latitude: 44.6349
Longitude: -123.0822

Name: ODOT - ALBANY HIGHWAY MAINTENANCE FACILITY
Address: 1955 7TH AVE. SE
City,State,Zip: ALBANY, OR 97321
ECS Site ID: 1924
Facility Size: Not reported
Action: NO FURTHER STATE ACTION REQUIRED
Start Date: 06/09/1997
End Date: 06/09/1997
Program: VCS
Latitude: 44.6349
Longitude: -123.0822

Name: ODOT - ALBANY HIGHWAY MAINTENANCE FACILITY
Address: 1955 7TH AVE. SE
City,State,Zip: ALBANY, OR 97321
ECS Site ID: 1924
Facility Size: Not reported
Action: PRELIMINARY ASSESSMENT EQUIVALENT
Start Date: 09/27/1996
End Date: 09/27/1996
Program: VCS
Latitude: 44.6349
Longitude: -123.0822

Name: ODOT - ALBANY HIGHWAY MAINTENANCE FACILITY
Address: 1955 7TH AVE. SE
City,State,Zip: ALBANY, OR 97321
ECS Site ID: 1924
Facility Size: Not reported
Action: REMOVAL
Start Date: 10/01/1996
End Date: 11/01/1996
Program: VCS
Latitude: 44.6349
Longitude: -123.0822

Name: ODOT - ALBANY HIGHWAY MAINTENANCE FACILITY

Map ID
Direction
Distance
Elevation

MAP FINDINGS

Site

Database(s)

EDR ID Number
EPA ID Number

ODOT - ALBANY HIGHWAY MAINTENANCE FACILITY (Continued)

1006854045

Address: 1955 7TH AVE. SE
City,State,Zip: ALBANY, OR 97321
ECS Site ID: 1924
Facility Size: Not reported
Action: SITE EVALUATION
Start Date: 09/27/1996
End Date: 09/27/1996
Program: VCS
Latitude: 44.6349
Longitude: -123.0822

11
NW
1/2-1
0.892 mi.
4709 ft.

**BROOKS CLEANERS (FORMER)
838 PACIFIC BLVD. SE
ALBANY, OR 97321**

**ECSI S106386324
DRYCLEANERS N/A**

**Relative:
Lower
Actual:
220 ft.**

ECSI:
Name: BROOKS CLEANERS (FORMER)
Address: 838 PACIFIC BLVD. SE
City,State,Zip: ALBANY, OR 97321
State ID Number: 4935
Brown ID: 0
Study Area: False
Region ID: 3
Legislative ID: 0
Investigation: Suspect
FACA ID: 2348
Further Action: 0
Lat/Long (dms): 44 37 58.10 / -123 5 37.30
County Code: 22.00
Score Value: Not reported
Cercdis ID: Not reported
Township Coord.: 11.00
Township Zone: S
Range Coord: 3.00
Range Zone: W
Section Coord: 7
Qtr Section: Not reported
Tax Lots: 11300
Size: 1/4 acre
NPL: False
Orphan: False
Updated By: GWISTAR
Update Date: 05/26/2017
Created Date: 01/18/2008
Decode For RegionID: Western Region
Decode For BrownID: Not reported
Decode For Furtheract: Not reported
Decode For Investstat: Suspect
Decode For Legislative: Not reported
Alias Name: Cutting Room
Alias Name: Town and Country Cleaners

Narrative:
NARR ID: 5750086
NARR Code: Contamination
Created By: SSADOFS

Map ID
Direction
Distance
Elevation

MAP FINDINGS

Site

Database(s)

EDR ID Number
EPA ID Number

BROOKS CLEANERS (FORMER) (Continued)

S106386324

Created Date: 01/18/2008
Updated By: MOTT
Updated Date: 05/09/2017
Decode for NarcdID: Contamination
NARR Comments: Chlorinated solvents, commonly used in the dry cleaning industry, were detected in neighboring monitoring wells associated with a UST cleanup. (MOTT 05/09/17) A Preliminary Assessment (PA) with limited soil, groundwater, and soil gas sampling was completed at the site in 2017. Based on the results of limited sampling performed at the site, a historic release of PCE has occurred. The highest concentrations of VOCs in soil, groundwater, and soil gas were detected near the southeast corner of the building, near where the former dry-cleaning machine is believed to have been located. VOCs were not detected above DEQs soil gas vapor intrusion into buildings RBCs for occupational receptors nor in soil at concentrations above the construction or excavation worker RBCs. Concentrations of VOCs in groundwater were detected above the ingestion and inhalation from tapwater, vapor intrusion into buildings, volatilization to outdoor air, and excavation worker RBCs. Additional assessment is necessary to fully determine the impacts to groundwater at the site.

NARR ID: 5750089
NARR Code: Land Use (Current/Reasonably Likely)
Created By: SSADOFs
Created Date: 01/18/2008
Updated By: MOTT
Updated Date: 05/09/2017
Decode for NarcdID: Land Use (Current/Reasonably Likely)
NARR Comments: (MOTT 05/09/17) The site and immediate surrounding properties are zoned CC community commercial. However, the adjacent property to the south appears to be used for residential purposes. The site was formally used as dry-cleaning facility from approximately 1968 to 2006 and is currently being used as a hair salon and beauty supply shop.

NARR ID: 5756721
NARR Code: Water Use (Current/Reasonably Likely)
Created By: MOTT
Created Date: 05/09/2017
Updated By: MOTT
Updated Date: 05/09/2017
Decode for NarcdID: Water Use (Current/Reasonably Likely)
NARR Comments: Water is supplied to the site and surrounding properties by the City of Albany. The City of Albany obtains its water from the South Santiam River a few miles upstream of Lebanon. The water is diverted from the river into an 18-mile man-made canal that carries the water from Lebanon to Albany.

NARR ID: 5756722
NARR Code: Site History
Created By: MOTT
Created Date: 05/09/2017
Updated By: MOTT
Updated Date: 05/09/2017
Decode for NarcdID: Site History
NARR Comments: (MOTT 05/09/17) The property appears to have been undeveloped or used for residential purposes until the 1960 s when the current building

Map ID
Direction
Distance
Elevation

MAP FINDINGS

Site

Database(s)

EDR ID Number
EPA ID Number

BROOKS CLEANERS (FORMER) (Continued)

S106386324

was constructed. According to historical documentation, the former Brooks Cleaners property was used as a dry-cleaning facility from approximately 1968 to 2006. The dry-cleaning machine was reportedly located in the southeast corner of the building and used secondary containment. Numerous violations were reported during a DEQ inspection of the former Brooks Cleaners facility in 2004. Violations included lack of inspection and monitoring logs, lack of proper labeling, no secondary containment for hazardous waste containers, and missing TCE disposal receipts. According to supplier records, the cleaning facility purchased 150 gallons of TCE in 2003; however, disposal receipts for waste generated at the site could not be provided. Dry-cleaning operations ceased at the site in 2006. The site is currently being used as a hair salon and beauty supply shop.

NARR ID: 5756720
NARR Code: 1922
Created By: MOTT
Created Date: 05/09/2017
Updated By: MOTT
Updated Date: 05/09/2017
Decode for NarcdID: Current Site Summary Statement
NARR Comments: (MOTT 05/09/17) The former Brooks Cleaners site operated as a

dry-cleaning facility from approximately 1968 to 2006. The site is currently being used as a hair salon and beauty supply shop. In March 2007, chlorinated solvents were identified in groundwater during the investigation of a petroleum release at the former BP Albany site (LUST file #22-93-4050). The former BP Albany site is located at the northwest corner of Pacific Boulevard SE and SE Madison Street, approximately 80 feet north of the former Brooks Cleaners site. DEQ completed a Strategy Recommendation for the former Brooks Cleaners site in June 2010, and ranked the site as a high priority for further assessment. A Preliminary Assessment (PA) with limited soil, groundwater, and soil gas sampling was completed at the site in 2017. Based on the results of the limited PA sampling, a historic release of PCE has occurred at the site. The highest concentrations of VOCs in soil, groundwater, and soil gas were detected near the southeast corner of the building, near where the former dry-cleaning machine is believed to have been located. Additional assessment is necessary to fully determine the impacts to groundwater at the site.

Permit:

Permit Agency: DEQ/UST
Permit Number: 4935
Permit Type: UST
Comments: Not reported

Administrative Action:

Action ID: 9456
Region: Western Region
Complete Date: 05/09/2017
Rank Value: Not reported
Cleanup Flag: False
Created Date: 05/09/2017
Decode for AgencyID: Department of Environmental Quality
Decode for RegionID: Western Region
Category: Remedial Action
Action Code Flag: False
Action: BASIC PRELIMINARY ASSESSEMENT

Map ID
Direction
Distance
Elevation

MAP FINDINGS

Site

Database(s)

EDR ID Number
EPA ID Number

BROOKS CLEANERS (FORMER) (Continued)

S106386324

Further Action: 0
Comments: Not reported

Action ID: 9424
Region: Not reported
Complete Date: 01/18/2008
Rank Value: Not reported
Cleanup Flag: False
Created Date: 01/18/2008
Decode for AgencyID: Department of Environmental Quality
Decode for RegionID: Not reported
Category: Administrative Action
Action Code Flag: False
Action: Site added to database
Further Action: Not reported
Comments: Not reported

Action ID: 9508
Region: Western Region
Complete Date: 01/18/2008
Rank Value: Not reported
Cleanup Flag: False
Created Date: 01/18/2008
Decode for AgencyID: Department of Environmental Quality
Decode for RegionID: Western Region
Category: Remedial Action
Action Code Flag: False
Action: Site Screening recommended (EV)
Further Action: High
Comments: Not reported

Action ID: 9425
Region: Western Region
Complete Date: 06/24/2010
Rank Value: Not reported
Cleanup Flag: False
Created Date: 01/12/2010
Decode for AgencyID: Department of Environmental Quality
Decode for RegionID: Western Region
Category: Remedial Action
Action Code Flag: False
Action: SITE EVALUATION
Further Action: 0
Comments: Not reported

Action ID: 9510
Region: Western Region
Complete Date: 06/24/2010
Rank Value: Not reported
Cleanup Flag: False
Created Date: 06/24/2010
Decode for AgencyID: Department of Environmental Quality
Decode for RegionID: Western Region
Category: Remedial Action
Action Code Flag: False
Action: State Expanded Preliminary Assessment recommended (XPA)
Further Action: High

Map ID
Direction
Distance
Elevation

MAP FINDINGS

Site

Database(s)

EDR ID Number
EPA ID Number

BROOKS CLEANERS (FORMER) (Continued)

S106386324

Comments: Not reported

Action ID: 9449
Region: Western Region
Complete Date: 06/24/2010
Rank Value: Not reported
Cleanup Flag: False
Created Date: 06/24/2010
Decode for AgencyID: Department of Environmental Quality
Decode for RegionID: Western Region
Category: Listing Action
Action Code Flag: False
Action: Insufficient information to list
Further Action: 0
Comments: Not reported

DRYCLEANERS:

Name: TOWN & COUNTRY CLEANERS
Address: 838 PACIFIC BLVD SE
City,State,Zip: ALBANY, OR 97321
Dry Cleaner ID: 333
Current Status: Closed
Last Update: 01/07/2003
DEQID: ORD987185022
Latitude: 44.632843689
Longitude: -123.09376489
Decode for Fstatus: Closed
Mail Name: Towne & Country Cleaners
Mail Address: 838 Pacific Blvd, SE
Mail City: Albany
Mail State: OR
Mail ZIP: 97321
Mail Email Address: Not reported
Mail Effective Date: 02/24/2000
Mail Last Updated: 02/24/2000
Owner ID: 8326
Own Name: Karen Fox
Own Organization: Town & Country Cleaners
Own Address: 838 Pacific Blvd SE
Own City: Albany
Own State: OR
Own ZIP: 97321
Own Phone: Not reported
Own Email Address: Not reported
Owner Effective Date: 01/01/1999
Owner Last Updated: 03/04/2003
Property Owner ID: 3377
Property Owner Name: Not reported
Property Owner Organization: Ellis Wesley Brooks
Property Owner Address: 1963 Crittenden Lp, NW
Property Owner City: Albany
Property Owner State: OR
Property Owner ZIP: 97321
Property Owner Phone: Not reported
Property Owner Email Address: Not reported
Property Owner Effective Date: 03/04/2003
Property Owner Last Updated: 03/04/2003

Map ID
Direction
Distance
Elevation

MAP FINDINGS

Site

Database(s)

EDR ID Number
EPA ID Number

12
NNW
1/2-1
0.948 mi.
5007 ft.

TRUAX BULK PETROLEUM STORAGE FACILITY
1414 SALEM AVE SE
ALBANY, OR 97321

CRL 1006853952
ECSI N/A
VCP
FINDS

Relative:
Lower
Actual:
215 ft.

CRL:
Name: TRUAX BULK PETROLEUM STORAGE FACILITY (FORMER)
Address: 1414 SALEM AVE. SE
City,State,Zip: ALBANY, OR 97321
Facility ID: 1961
Location ID: 20142
Status Code: LIS
Facility Status: REMEDIAL INVESTIGATION
Lat/Long: 44.6376 / -123.0879

ECSI:
Name: TRUAX BULK PETROLEUM STORAGE FACILITY (FORMER)
Address: 1414 SALEM AVE. SE
City,State,Zip: ALBANY, OR 97321
State ID Number: 1961
Brown ID: 0
Study Area: False
Region ID: 3
Legislative ID: 0
Investigation: Listed on the CRL/Inventory
FACA ID: 20142
Further Action: 258
Lat/Long (dms): 44 38 15.40 / -123 5 16.40
County Code: 22.00
Score Value: Not reported
Cerclis ID: Not reported
Township Coord.: 11.00
Township Zone: S
Range Coord: 3.00
Range Zone: W
Section Coord: 8
Qtr Section: Not reported
Tax Lots: Not reported
Size: Not reported
NPL: False
Orphan: False
Updated By: GWISTAR
Update Date: 08/19/2008
Created Date: 11/14/1996
Decode For RegionID: Western Region
Decode For BrownID: Not reported
Decode For Furtheract: Medium
Decode For Investstat: Listed on the CRL/Inventory
Decode For Legislative: Not reported

Hazardous Release:
Substance ID.: 121982
Haz Release ID: 380914
Qty Released: Not reported
Date Released: Not reported
Update Date: 09/04/1997
Update By: Not reported
Substance Code: ECD169

Map ID
Direction
Distance
Elevation

MAP FINDINGS

Site

Database(s)

EDR ID Number
EPA ID Number

TRUAX BULK PETROLEUM STORAGE FACILITY (Continued)

1006853952

Substance Name: DIESEL - FUEL OIL
Substance Abbrev.: Not reported
Substance Category ID: 8529
Substance Category: Petroleum Related Releases for OSPIRG Report
Category Level: Not reported
Created By: Not reported
Created Date: 12/17/2002
Substance Category ID: 8529
Substance Category: Petroleum Related Releases for OSPIRG Report
Category Level: Not reported
Created By: Not reported
Created Date: 12/17/2002
Sampling Result ID: 342873
Feature Id: Not reported
Hazard Release Id: 380914
Medium: 703
Substance Abbrev.: Not reported
Unit Code: Not reported
Observation: False
Owner Operator: False
Lab Data: True
Sample Depth: Not reported
Start Date: Not reported
End Date: Not reported
Min Concentration: Not reported
Max Concentration: Not reported
Sample Comment: 2,400 ppm
Last Update By: jmc
Update Date: 04/30/1997
Decode for MediumID: Soil

Substance ID.: 121983
Haz Release ID: 380915
Qty Released: Not reported
Date Released: Not reported
Update Date: 09/04/1997
Update By: Not reported
Substance Code: ECD173
Substance Name: GASOLINE
Substance Abbrev.: Not reported
Substance Category ID: 8530
Substance Category: Petroleum Related Releases for OSPIRG Report
Category Level: Not reported
Created By: Not reported
Created Date: 12/17/2002
Substance Category ID: 8530
Substance Category: Petroleum Related Releases for OSPIRG Report
Category Level: Not reported
Created By: Not reported
Created Date: 12/17/2002
Sampling Result ID: 342874
Feature Id: Not reported
Hazard Release Id: 380915
Medium: 703
Substance Abbrev.: Not reported
Unit Code: Not reported
Observation: False

Map ID
Direction
Distance
Elevation

MAP FINDINGS

Site

Database(s)

EDR ID Number
EPA ID Number

TRUAX BULK PETROLEUM STORAGE FACILITY (Continued)

1006853952

Owner Operator: False
Lab Data: True
Sample Depth: Not reported
Start Date: Not reported
End Date: Not reported
Min Concentration: Not reported
Max Concentration: Not reported
Sample Comment: 1,110 ppm
Last Update By: jmc
Update Date: 04/30/1997
Decode for MediumID: Soil

Substance ID.: 121608
Haz Release ID: 380937
Qty Released: Not reported
Date Released: Not reported
Update Date: 04/30/1997
Update By: Not reported

Substance Code: 71-43-2
Substance Name: BENZENE
Substance Abbrev.: Not reported
Substance Category ID: 8502
Substance Category: Volatiles
Category Level: Not reported
Created By: Not reported
Created Date: 12/17/2002
Substance Category ID: 8502
Substance Category: Volatiles
Category Level: Not reported
Created By: Not reported
Created Date: 12/17/2002
Substance Alias ID: 319178
Sub Alias Name: BENZOL
Substance Alias ID: 319179
Sub Alias Name: COAL NAPHTHA
Substance Alias ID: 319180
Sub Alias Name: CYCLOHEXATRIENE
Substance Alias ID: 319181
Sub Alias Name: PHENE
Substance Alias ID: 319182
Sub Alias Name: PYROBENZOL

Sampling Result ID: 342875
Feature Id: Not reported
Hazard Release Id: 380937
Medium: 698
Substance Abbrev.: Not reported
Unit Code: Not reported
Observation: False
Owner Operator: False
Lab Data: True
Sample Depth: Not reported
Start Date: Not reported
End Date: Not reported
Min Concentration: Not reported
Max Concentration: Not reported
Sample Comment: 6,900 ppb sampled in 1990.
Last Update By: jmc

Map ID
Direction
Distance
Elevation

MAP FINDINGS

Site

Database(s)

EDR ID Number
EPA ID Number

TRUAX BULK PETROLEUM STORAGE FACILITY (Continued)

1006853952

Update Date: 04/30/1997
Decode for MediumID: Groundwater

Narrative:

NARR ID: 5748978
NARR Code: Hazardous Substance/Waste Types
Created By: MCLAIR
Created Date: 02/06/2007
Updated By: MCLAIR
Updated Date: 02/06/2007
Decode for NarcdID: Hazardous Substance/Waste Types
NARR Comments: TPH, VOCs, PAHs and lead.

NARR ID: 5736400
NARR Code: Manner of Release
Created By: Not reported
Created Date: 12/17/2002
Updated By: Not reported
Updated Date: 12/17/2002
Decode for NarcdID: Manner of Release
NARR Comments: Manner and time of release unknown. Both above and underground tanks on the site and their piping may have caused release. Site decommissioned in 1988.

NARR ID: 5748971
NARR Code: Remedial Action
Created By: MCLAIR
Created Date: 02/06/2007
Updated By: MCLAIR
Updated Date: 02/06/2007
Decode for NarcdID: Remedial Action
NARR Comments: (2/6/07 GCB/VCP) Voluntary Cleanup Program (VCP) Intent to Participate form received 2/5/07, and the site has been placed on the VCP waiting list.

NARR ID: 5736401
NARR Code: Health Threats
Created By: Not reported
Created Date: 12/17/2002
Updated By: Not reported
Updated Date: 12/17/2002
Decode for NarcdID: Health Threats
NARR Comments: High levels of petroleum contamination at the site could pose threats to drinking water wells, surface water (via site runoff), and to humans via direct contact.

NARR ID: 5758417
NARR Code: Institutional Control
Created By: TELAYER
Created Date: 11/22/2022
Updated By: TELAYER
Updated Date: 11/22/2022
Decode for NarcdID: Institutional Control
NARR Comments: EES restricting groundwater extraction; residential use. CMMP recommended.

Administrative Action:

Action ID: 9424

Map ID
Direction
Distance
Elevation

MAP FINDINGS

Site

Database(s)

EDR ID Number
EPA ID Number

TRUAX BULK PETROLEUM STORAGE FACILITY (Continued)

1006853952

Region: Western Region
Complete Date: Not reported
Rank Value: 0
Cleanup Flag: False
Created Date: 12/17/2002
Decode for AgencyID: Department of Environmental Quality
Decode for RegionID: Western Region
Category: Administrative Action
Action Code Flag: False
Action: Site added to database
Further Action: Not reported
Comments: Not reported

Action ID: 9428
Region: Western Region
Complete Date: 08/28/1997
Rank Value: 0
Cleanup Flag: False
Created Date: 12/17/2002
Decode for AgencyID: Department of Environmental Quality
Decode for RegionID: Western Region
Category: Listing Action
Action Code Flag: False
Action: Extension requested by owner/operator
Further Action: Not reported
Comments: Not reported

Action ID: 9430
Region: Western Region
Complete Date: 09/05/1997
Rank Value: 0
Cleanup Flag: False
Created Date: 12/17/2002
Decode for AgencyID: Department of Environmental Quality
Decode for RegionID: Western Region
Category: Listing Action
Action Code Flag: False
Action: Petition or request granted
Further Action: Not reported
Comments: Not reported

Action ID: 9437
Region: Western Region
Complete Date: 01/14/1997
Rank Value: 0
Cleanup Flag: False
Created Date: 12/17/2002
Decode for AgencyID: Department of Environmental Quality
Decode for RegionID: Western Region
Category: Listing Action
Action Code Flag: False
Action: Listing Review completed
Further Action: Not reported
Comments: Not reported

Action ID: 9438
Region: Western Region

Map ID
Direction
Distance
Elevation

MAP FINDINGS

Site

Database(s)

EDR ID Number
EPA ID Number

TRUAX BULK PETROLEUM STORAGE FACILITY (Continued)

1006853952

Complete Date: 12/22/1997
Rank Value: 0
Cleanup Flag: False
Created Date: 12/17/2002
Decode for AgencyID: Department of Environmental Quality
Decode for RegionID: Western Region
Category: Listing Action
Action Code Flag: False
Action: Facility placed on Confirmed Release List
Further Action: Not reported
Comments: Not reported

Action ID: 9439
Region: Western Region
Complete Date: 12/22/1997
Rank Value: 0
Cleanup Flag: False
Created Date: 12/17/2002
Decode for AgencyID: Department of Environmental Quality
Decode for RegionID: Western Region
Category: Listing Action
Action Code Flag: False
Action: Facility placed on Inventory
Further Action: Not reported
Comments: Not reported

Action ID: 9459
Region: Western Region
Complete Date: 01/15/1997
Rank Value: 0
Cleanup Flag: False
Created Date: 12/17/2002
Decode for AgencyID: Department of Environmental Quality
Decode for RegionID: Western Region
Category: Remedial Action
Action Code Flag: False
Action: PRELIMINARY ASSESSMENT EQUIVALENT
Further Action: Not reported
Comments: Not reported

Action ID: 9498
Region: Western Region
Complete Date: 01/15/1997
Rank Value: 0
Cleanup Flag: False
Created Date: 12/17/2002
Decode for AgencyID: Department of Environmental Quality
Decode for RegionID: Western Region
Category: Listing Action
Action Code Flag: False
Action: Proposal for Confirmed Release List recommended
Further Action: Not reported
Comments: Not reported

Action ID: 9506
Region: Western Region
Complete Date: 01/15/1997

Map ID
Direction
Distance
Elevation

MAP FINDINGS

Site

Database(s)

EDR ID Number
EPA ID Number

TRUAX BULK PETROLEUM STORAGE FACILITY (Continued)

1006853952

Rank Value: 0
Cleanup Flag: False
Created Date: 12/17/2002
Decode for AgencyID: Department of Environmental Quality
Decode for RegionID: Western Region
Category: Remedial Action
Action Code Flag: False
Action: Site Investigation recommended (SI)
Further Action: Medium
Comments: Not reported

Action ID: 9425
Region: Western Region
Complete Date: 01/05/1997
Rank Value: 0
Cleanup Flag: False
Created Date: 12/17/2002
Decode for AgencyID: Department of Environmental Quality
Decode for RegionID: Western Region
Category: Remedial Action
Action Code Flag: False
Action: SITE EVALUATION
Further Action: Not reported
Comments: Not reported

Action ID: 9499
Region: Western Region
Complete Date: 06/26/1997
Rank Value: 0
Cleanup Flag: False
Created Date: 12/17/2002
Decode for AgencyID: Department of Environmental Quality
Decode for RegionID: Western Region
Category: Listing Action
Action Code Flag: False
Action: Proposal for Inventory recommended
Further Action: Not reported
Comments: Not reported

Action ID: 9465
Region: Western Region
Complete Date: 07/18/1997
Rank Value: 0
Cleanup Flag: False
Created Date: 12/17/2002
Decode for AgencyID: Department of Environmental Quality
Decode for RegionID: Western Region
Category: Listing Action
Action Code Flag: False
Action: Facility proposed for Confirmed Release List
Further Action: Not reported
Comments: Not reported

Action ID: 9467
Region: Western Region
Complete Date: 07/18/1997
Rank Value: 0

Map ID
Direction
Distance
Elevation

MAP FINDINGS

Site

Database(s)

EDR ID Number
EPA ID Number

TRUAX BULK PETROLEUM STORAGE FACILITY (Continued)

1006853952

Cleanup Flag: False
Created Date: 12/17/2002
Decode for AgencyID: Department of Environmental Quality
Decode for RegionID: Western Region
Category: Listing Action
Action Code Flag: False
Action: Facility proposed for Inventory
Further Action: Not reported
Comments: Not reported

Action ID: 9508
Region: Western Region
Complete Date: 10/31/2007
Rank Value: Not reported
Cleanup Flag: False
Created Date: 12/10/2014
Decode for AgencyID: Department of Environmental Quality
Decode for RegionID: Western Region
Category: Remedial Action
Action Code Flag: False
Action: Site Screening recommended (EV)
Further Action: Medium
Comments: Not reported

Action ID: 9484
Region: Western Region
Complete Date: Not reported
Rank Value: Not reported
Cleanup Flag: False
Created Date: 01/09/2019
Decode for AgencyID: Department of Environmental Quality
Decode for RegionID: Western Region
Category: Remedial Action
Action Code Flag: False
Action: REMEDIAL INVESTIGATION
Further Action: Medium
Comments: Not reported

Action ID: 9519
Region: Western Region
Complete Date: 10/31/2007
Rank Value: Not reported
Cleanup Flag: False
Created Date: 02/06/2007
Decode for AgencyID: Department of Environmental Quality
Decode for RegionID: Western Region
Category: Remedial Action
Action Code Flag: False
Action: VCS Waiting List
Further Action: 0
Comments: Not reported

Action ID: 9437
Region: Western Region
Complete Date: 06/25/1997
Rank Value: 0
Cleanup Flag: False

Map ID
Direction
Distance
Elevation

MAP FINDINGS

Site

Database(s)

EDR ID Number
EPA ID Number

TRUAX BULK PETROLEUM STORAGE FACILITY (Continued)

1006853952

Created Date: 12/17/2002
Decode for AgencyID: Department of Environmental Quality
Decode for RegionID: Western Region
Category: Listing Action
Action Code Flag: False
Action: Listing Review completed
Further Action: Not reported
Comments: Not reported

VCS:

Name: TRUAX BULK PETROLEUM STORAGE FACILITY (FORMER)
Address: 1414 SALEM AVE. SE
City,State,Zip: ALBANY, OR 97321
ECS Site ID: 1961
Facility Size: Not reported
Action: VCS Waiting List
Start Date: 02/05/2007
End Date: 10/31/2007
Program: VCP
Latitude: 44.6376
Longitude: -123.0879

Name: TRUAX BULK PETROLEUM STORAGE FACILITY (FORMER)
Address: 1414 SALEM AVE. SE
City,State,Zip: ALBANY, OR 97321
ECS Site ID: 1961
Facility Size: Not reported
Action: REMEDIAL INVESTIGATION
Start Date: 01/09/2019
End Date: Not reported
Program: VCP
Latitude: 44.6376
Longitude: -123.0879

FINDS:

Registry ID: 110014161405

[Click Here for FRS Facility Detail Report:](#)

Environmental Interest/Information System:

OR-DEQ (Oregon - Department Of Environmental Quality) is a regulatory agency whose job is to protect the quality of Oregon's Environment. DEQ uses a combination of technical assistance, inspections and permitting to help public and private facilities and citizens understand and comply with state and federal environmental regulations.

[Click this hyperlink](#) while viewing on your computer to access additional FINDS: detail in the EDR Site Report.

Count: 3 records.

ORPHAN SUMMARY

City	EDR ID	Site Name	Site Address	Zip	Database(s)
ALBANY	S105981119	HEATING OIL TANK	SE 3104 GEARY ST	97321	LUST
ALBANY	S106475136	HEATING OIL TANK	820 SW DAVIDSON	97321	LUST
ALBANY	S117365264	CITY OF ALBANY-MAIN ST ROW	120 SE MAIN ST	97321	LUST

EDR ZIP Code Scan Report

ZIP	EDR-ID	Facility ID	Name	Address	Map/Dir/Dist	City	State	Databases
** - Indicates location may or may not be in requested radius. Site has not been assigned a latitude/longitude coordinate. Further review recommended.								
97321	1022871566		FORSLUND ROCK QUARRY INC		**		OR	
97321	1022871712		MARI-LINN PIT & PLANT		**		OR	
97321	1006853982	110014161753	UPRR - ALBANY YARD			ALBANY	OR	SHWS - ECSI, FINDS
97321	1022841881		LONE PINE		**		ID	
97321	S110647630		LABISH VILLAGE			SALEM	OR	NPDES
97321	S118184883					ALBANY	OR	SPILLS
97321	S118183604					ALBANY	OR	SPILLS
97321	S118182107					ALBANY	OR	SPILLS
97321	1014939618				**	ALBANY	OR	DOT OPS
97321	1022872490		NISSEN PIT		**		OR	
97321	S110639318		NKK			MILLERSBURG	OR	NPDES
97321	S118185361					ALBANY	OR	SPILLS
97321	S118182553					ALBANY	OR	SPILLS
97321	S107593790	02-0090				ALBANY	OR	SPILLS
97321	S116497275				**	ALBANY	OR	HAZMAT
97321	S118182983					ALBANY	OR	SPILLS
97321	S118183269					ALBANY	OR	SPILLS
97321	S106078493	00-0186				ALBANY	OR	SPILLS
97321	S107593629	01-2625				ALBANY	OR	SPILLS
97321	S118184475					ALBANY	OR	SPILLS
97321	S116497265				**	ALBANY	OR	HAZMAT
97321	S118182543					MILLERSBURG	OR	SPILLS
97321	S118182427					ALBANY	OR	SPILLS
97321	S118185130					ALBANY	OR	SPILLS
97321	S110647665		MILLERSBURG, CITY OF			MILLERSBURG	OR	NPDES
97321	S118181792					ALBANY	OR	SPILLS
97321	S107595652	99-1799				ALBANY	OR	SPILLS
97321	S118184140					ALBANY	OR	SPILLS
97321	S118182612					ALBANY	OR	SPILLS
97321	2015004442				**	ALBANY	OR	HMIRS
97321	1022871700		L & T QUARRY		**		OR	
97321	1022872404		COX QUARRY		**		OR	
97321	S110647791		SALEM WALLACE RD STP		**	SALEM	OR	NPDES
97321	S118183147					ALBANY	OR	SPILLS
97321	1021979400		CAMPUS SHELL SERVICE	I-5 & HWY 34	**	ALBANY	OR	EDR Historical Auto Stations
97321	S126500626			I -5 ; EXIT 238 ONRAMP/NB		MILLERSBURG	OR	SPILLS
97321	S106113087	03-2043		I -5 MP 243.5		JEFFERSON	OR	SPILLS
97321	S105525243	HM02-920439		MP#239 1/2 ON I-5	**	ALBANY	OR	HAZMAT
97321	S118364379			NE 100 DAVIDSON	**	ALBANY	OR	HAZMAT
97321	S118364138			NE 100 LYON ST NE	**	ALBANY	OR	HAZMAT
97321	S118364535			NE 1000 CENTURY DR	**	ALBANY	OR	HAZMAT
97321	S101952267	0004-950211		110 W 10TH ST		ALBANY	OR	HAZMAT
97321	S112438401		BRUCE CARSWELL	110 WEST 10TH		ALBANY	OR	
97321	95289655			110 WEST 10TH AVE		ALBANY	OR	ERNS
97321	S109577953		HEATING OIL TANK	1303 SW 10TH ST		ALBANY	OR	LUST
97321	S105856249	22-03-0990	HEATING OIL TANK	804 SW 10TH	**	ALBANY	OR	LUST
97321	S105710948	22-02-1567	HEATING OIL TANK	822 SW 10TH STREET		ALBANY	OR	LUST
97321	S113668107			SE 110 6TH AVE	**	ALBANY	OR	HAZMAT
97321	S118364536			SW 110 10TH ST	**	ALBANY	OR	HAZMAT
97321	S110697283			SE 1115 JACKSON ST	**	ALBANY	OR	HAZMAT
97321	S111287243			NW 1188 22ND AVE	**	ALBANY	OR	HAZMAT
97321	S106980961		KEMPF PROPERTY	11S/3W/S16		ALBANY	OR	SHWS - ECSI
97321	S112441993			1039 SW 11TH AVENUE		ALBANY	OR	
97321	U000434180	3019	B & C MEAT DISTRIBUTORS	325 SE 11TH AVE		ALBANY	OR	UST
97321	S123798852		PACIFIC AUTO BODY & PAINT	357 SE 11TH AVE		ALBANY	OR	OR MANIFEST, HSIS
97321	S113668198			SE 120 34TH AVE	**	ALBANY	OR	HAZMAT
97321	S114397060			SE 126 1ST. AVE SE	**	ALBANY	OR	HAZMAT
97321	S107595981	22-05-2423	HEATING OIL TANK	3130 SE 13TH ST		ALBANY	OR	LUST
97321	S108390446	HM05-020268		2000 SE 14 TH AVE SE		ALBANY	OR	HAZMAT
97321	S114397063			SW 140 QUEEN AVE SW	**	ALBANY	OR	HAZMAT
97321	S114396819			SW 140 QUEEN ST	**	CORVALLIS	OR	HAZMAT
97321	S104327537			SW 1450 QUEEN ST	**	ALBANY	OR	HAZMAT
97321	S107595079	98-1502		14TH STREET		ALBANY	OR	SPILLS
97321	S105622114	HM05-020152		1895 SE 14TH		ALBANY	OR	HAZMAT
97321	1020287029		DAYS GROCERY & SERVICE STATION	W 14TH & S WASH	**	ALBANY	OR	EDR Historical Auto Stations
97321	S111144084			SE 1540 SALEM AVE	**	ALBANY	OR	HAZMAT
97321	S113668202			NW 155 HICKORY ST		ALBANY	OR	HAZMAT

EDR ZIP Code Scan Report

ZIP	EDR-ID	Facility ID	Name	Address	Map/Dir/Dist	City	State	Databases
97321	S105012340	0004-920236		1539 SE 15TH		ALBANY	OR	HAZMAT
97321	S105523834	0004-920147		15TH & BROADWAY		ALBANY	OR	HAZMAT
97321	S105525672	0004-970206		15TH & ELM ST		ALBANY	OR	HAZMAT
97321	S112442199		RESP. CO.:	15TH & ELM STREET		ALBANY	OR	
97321	S113668204			SE 1620 ELM ST	**	ALBANY	OR	HAZMAT
97321	S116497149			1059 SW 16TH. ST SW		ALBANY	OR	HAZMAT
97321	S106475135	22-04-0714	HEATING OIL TANK	2110 SW 17TH AVE		ALBANY	OR	LUST
97321	S106116688	22-03-2370	HEATING OIL TANK	2139 SW 17TH AVE		ALBANY	OR	LUST
97321	S111144329			SE 1820 PINE MEADOW DR	**	ALBANY	OR	HAZMAT
97321	S118184150			917 SE 19TH		ALBANY	OR	SPILLS
97321	S111248497		CORDRAYS TRANSMISSION INC	1017 E 1ST ST		ALBANY	OR	AST, HSIS
97321	1024407303	110070322966	NO DINX INC	139 E 1ST AVE		ALBANY	OR	FINDS
97321	S118870135			1804 SE 1ST ST SE	**	ALBANY	OR	HAZMAT
97321	1021322126		TRUAX SERVICE	236 E 1ST	**	ALBANY	OR	EDR Historical Auto Stations
97321	1000304130	110004795464	MAIN AUTO BODY INC	300 E 1ST AVE		ALBANY	OR	RCRA-CESQG, FINDS
97321	S125247249		MAIN AUTO BODY INC	300 E 1ST AVE	**	ALBANY	OR	OR MANIFEST
97321	S110141351		HEATING OIL TANK	317 W 1ST AVE		ALBANY	OR	LUST
97321	S111253508		PARR LUMBER COMPANY	415 E 1ST AVE	**	ALBANY	OR	AST, HSIS
97321	1006853897	110014160825	ABC INC SITE	520 E 1ST AVENUE		ALBANY	OR	FINDS
97321	S103248510	22-98-4053	ABC INC. SITE	520 E 1ST AVENUE	**	ALBANY	OR	LUST
97321	U000434274	8666	SNELL TOOL RENTAL CO	716 E 1ST		ALBANY	OR	UST
97321	1016212303	110006114668	TRANS-AG INC.	RT 2 BOX 190		ALBANY	OR	FINDS
97321	1000318948	ORD980974356	TRANS AG INC	RT 2 BOX 190		ALBANY	OR	CERCLIS-NFRAP, RCRA-NonGen
97321	S112438967			1929 HWY 20		ALBANY	OR	
97321	1015749312	ORSTATE08498	NORTH ALBANY FARMING	2960 HWY 20		ALBANY	OR	RCRA-NonGen
97321	1015834635	110045421110	NORTH ALBANY FARMING	2960 HWY 20		ALBANY	OR	FINDS
97321	S105523851	0004-950675		3130 HWY 20 SE		ALBANY	OR	HAZMAT
97321	S103839759	22-99-4060	HEATING OIL TANK	36039 HIGHWAY 20 SE		ALBANY	OR	LUST
97321	1006865406	110014282953	MCKECHNIE, M HOT	36039 HIGHWAY 20 SE		ALBANY	OR	FINDS
97321	1005649273	110006697805	ADAIR VILLAGE WATER TREATMENT PLA	5011 HIGHWAY 20 NORTHWEST		ALBANY	OR	FINDS
97321	S108658318		ADAIR VILLAGE WATER TREATMENT PLA	5011 HWY 20 N.W.		ALBANY	OR	NPDES
97321	S125305770		COASTAL FARM & HOME SUPPLY	HWY 20 & GOLDFISH RD		ALBANY	OR	NPDES
97321	S118186418			HWY 20 & KENNEL RD.		ALBANY	OR	SPILLS
97321	S105523842	0004-930477		HWY 20 & N ALBANY RD		ALBANY	OR	HAZMAT
97321	S118183367			HWY 20 @ COMMERCIAL		ALBANY	OR	SPILLS
97321	S112439183			HWY 20 @ COMMERCIAL		ALBANY	OR	
97321	S105840887	0004-030086		HWY 20 MP 7		ALBANY	OR	HAZMAT, SPILLS
97321	S105523824	0004-900325		HWY 20/INDEPEND HWY	**	ALBANY	OR	HAZMAT
97321	S103839748	22-98-4094	HEATING OIL TANK	1050 SE 20TH STREET		ALBANY	OR	LUST
97321	1006853511	110014156466	BEAN, B HOT	1050 SE 20TH STREET		ALBANY	OR	FINDS
97321	S111256724		CENTURYLINK	540 SW 20TH ST		ALBANY	OR	HSIS
97321	S113668104			NW 2170 GRACE AVE	**	ALBANY	OR	HAZMAT
97321	S118364791			1230 NW 21ST ST		ALBANY	OR	HAZMAT
97321	S107595313	98-2685		2196 SW 21ST AVE		ALBANY	OR	SPILLS
97321	S125307771		HANNAH ESTATES PHASE 2	21ST AND BOSTON STS		ALBANY	OR	NPDES
97321	S118364125			SE 2228 HILL ST	**	ALBANY	OR	HAZMAT
97321	S118453020			36200 HWY 226 HWY SE		ALBANY	OR	HAZMAT
97321	S110638611			HWY 226 HWY	**	ALBANY	OR	HAZMAT
97321	S109494293			MP 228.5 I-5		ALBANY	OR	SPILLS
97321	S118184476			24TH & MARION		ALBANY	OR	SPILLS
97321	S125308582		CLAIRWOOD	24TH & SENIC DRIVE NW		ALBANY	OR	NPDES
97321	1011946008	110037704240	CORNERSTONE ESTATES	24TH AVE & SCENIC AVE		ALBANY	OR	FINDS
97321	S108659226		CORNERSTONE ESTATES	24TH AVE & SCENIC AVE		ALBANY	OR	UIC, NPDES
97321	S105012335	0004-920034		715 SE 24TH		ALBANY	OR	HAZMAT
97321	1007996376	110020803022	SE CORNER OF THE SCHOOL PROPERTY	830 SE 24TH, ALBANY, OR 97321		ALBANY	OR	FINDS
97321	S118364464			SW 250 BROADALBAIN ST	**	ALBANY	OR	HAZMAT
97321	S112058914			SE 251 AIRPORT RD		ALBANY	OR	HAZMAT
97321	S118364304			SE 255 QUEEN ST	**	ALBANY	OR	HAZMAT
97321	S113667717			SE 2550 OLD SALEM RD	**	ALBANY	OR	HAZMAT
97321	S107594689	97-2124	OFD FOODS	525 SW 25TH AVE SW		ALBANY	OR	HAZMAT, AST, AIRS, NPDES, HSIS, SPILLS
97321	S108060173	22-06-1081	HEATING OIL TANK	1610 SW 27TH		ALBANY	OR	LUST
97321	S106442972	HM05-040128		2450 SE 27TH ST		ALBANY	OR	HAZMAT
97321	S111144308			SE 2845 SANTIAM HWY SE	**	ALBANY	OR	HAZMAT
97321	S105523817	0004-890040		28TH & UMATILLA		ALBANY	OR	HAZMAT
97321	S105012402	0004-960169		510 SE 28TH		ALBANY	OR	HAZMAT
97321	S111245816		AMERICAN LANDSCAPE MAINT INC	190 SW 29TH ST		ALBANY	OR	HSIS
97321	S111245817		AMERICAN LANDSCAPE MAINT INC	222 SW 29TH ST		ALBANY	OR	HSIS
97321	S106529707	04-1546		29TH AVE AND 99E		ALBANY	OR	SPILLS
97321	S107592505	00-0711		29TH AVE SW & PACIFIC BLVD.		ALBANY	OR	SPILLS

EDR ZIP Code Scan Report

ZIP	EDR-ID	Facility ID	Name	Address	Map/Dir/Dist	City	State	Databases	
97321	S125247191	ORD114160542	OREGON FREEZE DRY INC	770 W 29TH		ALBANY	OR	OR MANIFEST	
97321	1004580795		OREGON FREEZE DRY INC	770 W 29TH		ALBANY	OR	RCRA-CESQG	
97321	S121971320	351	OFD FOODS, LLC	770 W 29TH		ALBANY	OR	AIRS	
97321	U004015491		OREGON FREEZE DRY FOODS INC	770 W 29TH		ALBANY	OR	UST	
97321	S108661723		OFD FOODS, INC	770 W 29TH AVE		ALBANY	OR	AST, NPDES, HSIS	
97321	S100675939		HEATING OIL TANK	770 WEST 29TH		ALBANY	OR	LUST	
97321	1021116518	22-93-4177	COFFEYS UNION SERVICE STATION	3201 NE 2ND AVE	**	ALBANY	OR	EDR Historical Auto Stations	
97321	1020053528		OLSON CLEANERS	327 W 2ND	**	ALBANY	OR	EDR Historical Cleaners	
97321	1021490488		RUSS DAY-N-NITE GROCERY	423 E 2ND	**	ALBANY	OR	EDR Historical Auto Stations	
97321	1021637933		LEATHERS OIL CO	33385 HIGHWAY 3	**	ALBANY	OR	EDR Historical Auto Stations	
97321	S111144335	110070267097	WEST VALLEY ESTATES	SE 300 HARRISON ST	**	ALBANY	OR	HAZMAT	
97321	S127481995		MILLERSBURG SUBDIVISION	2908 & 3002 MILLERSBURG DR.	**	MILLERSBURG	OR	UIC, NPDES	
97321	1024166159		0004-970276	MILLERSBURG SUBDIVISION	2908 & 3002 MILLERSBURG DR.	**	MILLERSBURG	OR	FINDS
97321	S105525842		2130	CURTICE BURNS MEAT SNACKS INC	3096 SE 30TH	**	ALBANY	OR	HAZMAT
97321	1005770894		2130	CURTICE BURNS MEAT SNACKS INC	850 SW 30TH AVE	**	ALBANY	OR	VCS, OR MANIFEST, UIC, NPDES, SHWS - ECSI
97321	S105981119	22-03-1786	HEATING OIL TANK	SE 3104 GEARY ST	**	ALBANY	OR	LUST	
97321	S110638559	22-06-1733	HEATING OIL TANK	SE 3250 SANTIAM HWY	**	ALBANY	OR	HAZMAT	
97321	S108246767		FREEBIRD, INC.	2020 SE 34 TH AVE	**	ALBANY	OR	LUST	
97321	S121971307	ORSTATE08541	FREEBIRD BODY & PAINT	29136 HIGHWAY 34 # C		CORVALLIS	OR	AIRS	
97321	1015749329		110006114338	RANDY JONES CHEVROLET OLDS GEO	29136 HIGHWAY 34 # C		CORVALLIS	OR	RCRA-NonGen
97321	1016982056		ORD027622182	RANDY JONES CHEVROLET OLDS GEO	29779 HWY 34		ALBANY	OR	FINDS
97321	1000474527		ORD027622182	RANDY JONES CHEVROLET OLDS GEO	29779 HWY 34		ALBANY	OR	RCRA-CESQG
97321	1020859661		JOELS AUTO REPAIR	29799 HIGHWAY 34 SW		ALBANY	OR	EDR Historical Auto Stations	
97321	1024400578	110070314865	WOOD BEAR MFG INC	29799 HIGHWAY 34 SW		ALBANY	OR	FINDS	
97321	U000434302	9116	WAYNE BUCK CHEVROLET OLDS INC	29799 HWY 34		ALBANY	OR	UST	
97321	1020515211		TRANSMISSION ALBANY	29803 HIGHWAY 34 SW		ALBANY	OR	EDR Historical Auto Stations	
97321	U000434185	5615	BEAVER RV CENTER INC	29889 HWY 34		ALBANY	OR	UST	
97321	S125305359		W@M INVESTMENTS	29889 HWY 34		ALBANY	OR	NPDES	
97321	S111257580	110070339388	WILLAMETTE POWDER FAB INC	29891 HWY 34		ALBANY	OR	HSIS	
97321	1024420666		317712263 - FORESS SIGN & MANUFACTL	30255 HIGHWAY 34 SW		ALBANY	OR	FINDS	
97321	1007151321		110016657465	NORTHWEST IRRIGATION SYSTEMS, INC.	30373 HIGHWAY 34 SW		ALBANY	OR	FINDS
97321	S110286185	1583	FIRST STUDENT	30373 HIGHWAY 34 SW		ALBANY	OR	NPDES	
97321	U000434251		NW IRRIGATION SYSTEMS INC	30373 HIGHWAY 34 SW		ALBANY	OR	UST	
97321	1024920353		PORTABLE CRUSHING PLANT #2	30373 HWY 34 SW		ALBANY	OR		
97321	1024920193		PORTABLE CRUSHING PLANT #1	30373 HWY 34 SW		ALBANY	OR		
97321	S125305860	22-90-4147	F&H, LLC	30507 HIGHWAY 34 S.W.		ALBANY	OR	NPDES	
97321	S125304352		F&H, LLC	30507 HIGHWAY 34 S.W.		ALBANY	OR	NPDES	
97321	1000643904	2627	CORVALLIS FEED & SEED CO INC	30685 HWY 34		ALBANY	OR	LUST, UST	
97321	S111252025		MECHANICAL DESIGN INC	30805 HWY 34 SW		ALBANY	OR	HSIS	
97321	U000434269	110018937196	S2-7 CORPORATION	30809 HWY 34 SE		ALBANY	OR	UST	
97321	S125304338		FARM SHOP	30809 HWY. 34		ALBANY	OR	NPDES	
97321	S123272852		HOLT AG SOLUTIONS	30815 HIGHWAY 34 HWY SW		ALBANY	OR	HSIS	
97321	A100523338	110069586282	HOLT AG SOLUTIONS	30815 HIGHWAY 34 HWY SW		ALBANY	OR	AST	
97321	1018395738		PETERSON MACHINERY CO.	30815 HIGHWAY 34 SW		ALBANY	OR	FINDS	
97321	S125952424	110018937196	HOLT AG SOLUTIONS	30815 HIGHWAY 34 SW		ALBANY	OR	NPDES	
97321	S108661921		PETERSON MACHINERY CO	30815 HWY 34 SW		ALBANY	OR	HSIS	
97321	1007736191		TANGENT SHELL	33125 HIGHWAY 34 SE		ALBANY	OR	ICIS, FINDS	
97321	A100479637		SHELL - 508	33125 HWY 34 HWY SE		ALBANY	OR	AST	
97321	S121971338	3314	CIRCLE K STORES INC.	33125 HWY 34 SE		ALBANY	OR	AIRS	
97321	U003188875		CIRCLE K #9640	33125 HWY 34 SE		ALBANY	OR	AST, HSIS, LUST, UST	
97321	1007151318	110016657438	HWY 34 FOODMART	33125 HWY 34 SE		ALBANY	OR	FINDS	
97321	S125304596		TANGENT SHELL	33125 HWY. 34 SE		ALBANY	OR	NPDES	
97321	S108660436	110014268425	JACKSONS FOOD STORES #109	33157 HWY 34 SE		ALBANY	OR	NPDES	
97321	1006864034		M & M MART #14	33157 HWY 34 SE		ALBANY	OR	FINDS	
97321	U004015487		813	JACKSONS FOOD STORE #109	33157 HWY 34 SE		ALBANY	OR	UST
97321	1021613154			BEANS FUEL & TOWING	33166 HIGHWAY 34 SE		ALBANY	OR	EDR Historical Auto Stations
97321	1007736325	110018938523	I - 5 WEST	33166 HWY 34 SE		ALBANY	OR	FINDS	
97321	1024604339	110070391741	YOUNGER OIL CO.	33166 HWY 34 SE		ALBANY	OR	FINDS	
97321	U000434179	22-92-4228	ARCO AM-PM #5897	33200 HWY 34		ALBANY	OR	LUST, UST	
97321	S105613731		YOUNGER OIL CO.	33380 HIGHWAY 34 & I-5		ALBANY	OR	ENG CONTROLS, SHWS - ECSI	
97321	1020632625		MARKS TEXACO	33380 HIGHWAY 34 SE		ALBANY	OR	EDR Historical Auto Stations	
97321	2014008701		33380 HWY 34 PETROCARD #540	33380 HWY 34 PETROCARD #540	**	ALBANY	OR	HMIRS	

EDR ZIP Code Scan Report

ZIP	EDR-ID	Facility ID	Name	Address	Map/Dir/Dist	City	State	Databases
97321	U000434241	22-88-4028	YOUNGER OIL COMPANY	33380 HWY 34 SE/ I-5 & HWY 34		ALBANY	OR	LUST
97321	1020488050		LEATHERS ENTERPRISES INC	33385 HIGHWAY 34 SE		ALBANY	OR	EDR Historical Auto Stations
97321	S126116503		E-Z TRIP #1232	33390 HWY 34 S.E.		ALBANY	OR	NPDES
97321	1020401235		MIKES S & S SERVICE	3655 HWY 34 & I 5	**	ALBANY	OR	EDR Historical Auto Stations
97321	1006848498	110014103790	LINNCO ELECTRIC CO	HWY 34 & COLUMBUS SE		ALBANY	OR	FINDS
97321	U000434238	22-90-4213	LINNCO ELECTRIC CO.	HWY 34 & COLUMBUS SE		ALBANY	OR	LUST, UST
97321	1020950279		NEUMAN JOHN	HWY 34 & INTERSTATE	**	ALBANY	OR	EDR Historical Auto Stations
97321	S111762489		CORVALLIS LOOP	HWY 34 AND SE PEORIA ROAD		CORVALLIS	OR	NPDES
97321	S106422252	04-0697		HWY 34 MP 10 AT I-5		TANGENT	OR	SPILLS
97321	S118187346			HWY 34 MP 5.1		CORVALLIS	OR	SPILLS
97321	S111429639			SW 3415 PACIFIC BLVD	**	ALBANY	OR	HAZMAT
97321	S125307790		OAK GROVE SUBDIVISION	3450 TO 3490 OAK GROVE DR. NW		ALBANY	OR	NPDES
97321	S110730494		ALBANY CITY OF	120 SE 34TH ST		ALBANY	OR	UIC, HSIS
97321	S102518912	0004-960370		2700 SE 34TH AVE	**	ALBANY	OR	HAZMAT
97321	S105523827	0004-910380		34TH & CALAPOOIA		ALBANY	OR	HAZMAT
97321	S107595735	99-2378		34TH & FERRY		ALBANY	OR	SPILLS
97321	S106780164		34TH & PACIFIC BLVD. GROUNDWATER T	34TH & PACIFIC BLVD.		ALBANY	OR	SHWS - ECSI
97321	S112439693		ORE MET	34TH AND HWY 99		ALBANY	OR	
97321	S118183911			34TH AND HWY 99		ALBANY	OR	SPILLS
97321	S105523850	0004-950601		34TH AVE & NATIONAL ST		ALBANY	OR	HAZMAT
97321	1016950637		OREGON METALLURGICAL CORP	503 W 34TH AVE		ALBANY	OR	TSCA
97321	1006287142		OREGON METALLURGICAL CORP	503 W 34TH AVE		ALBANY	OR	FTTS, ICIS
97321	96358395			530 SOUTHWEST 34TH AVE		ALBANY	OR	ERNS
97321	2000544160			530 SOUTHWEST 34TH AVE.		ALBANY	OR	ERNS
97321	1007289062		OREMET WAH CHANG (SOUTH)	530 SW 34TH AVE		ALBANY	OR	FTTS
97321	1009519885		OREMET WAH CHANG (SOUTH)	530 SW 34TH AVE		ALBANY	OR	FTTS
97321	1015735962	ORD009038761	OREGON METALLURGICAL CORP	530 SW 34TH AVE		ALBANY	OR	CERCLIS-NFRAP
97321	1009519876		OREGON METALLURGICAL CORP DBA OF	530 W 34TH		ALBANY	OR	FTTS
97321	S101505127	93-1634		530 W. 34TH		ALBANY	OR	SPILLS
97321	1005434416		OREGON METALLURGICAL CORP	530 W. 34TH ST		ALBANY	OR	SSTS
97321	1005434417		OREGON METALLURGICAL CORPORATIO	530 W. 34TH STREET		ALBANY	OR	SSTS
97321	S118363806			SE 3610 GRAND PRAIRIE RD	**	ALBANY	OR	HAZMAT
97321	S110638598			N 36700 I-5 MP 234 NB FWY	**	ALBANY	OR	HAZMAT
97321	S118363944			NW 3955 RIDGECREST LN	**	ALBANY	OR	HAZMAT
97321	S105012360	0004-900227		1940 SE 39TH		ALBANY	OR	HAZMAT
97321	S121299206		HEATING OIL TANK	225 SW 3RD AVE		ALBANY	OR	LUST
97321	S105012386	0004-940045		420 SE 3RD		ALBANY	OR	HAZMAT
97321	S110285233		HEATH'S LAUNDRY & DRY CLEAN	521 SW 3RD AVE		ALBANY	OR	DRYCLEANERS, HSIS
97321	S125158659			SW 3RD AND VINE STREET		ALBANY	OR	SPILLS
97321	S125158664			SW 3RD AVE. AND SW VINE STREET		ALBANY	OR	SPILLS
97321	S111766718			SE 420 3RD AVE	**	ALBANY	OR	HAZMAT
97321	S118364314			SW 424 1ST AVE SW	**	ALBANY	OR	HAZMAT
97321	S128605234		WESTWOODS ESTATES	4044 & 4444 WOODS RD NE		MILLERSBURG	OR	UIC, NPDES
97321	S113668103			NE 4600 POWERS RD	**	ALBANY	OR	HAZMAT
97321	S125303943		CHERRYWOOD PHASE 2	46TH AVENUE/ARABIAN AVENUE	**	SALEM	OR	NPDES
97321	S127064461			47TH ST. @ WAVERLY DR.		ALBANY	OR	SPILLS
97321	S113809703			NW 4864 STONE RIDGE DR	**	ALBANY	OR	HAZMAT
97321	S100675937	22-93-4139	ALBANY ELKS LODGE	245 W 4TH		ALBANY	OR	LUST
97321	1006861820	110014245030	ALBANY ELKS LODGE	245 W 4TH		ALBANY	OR	FINDS
97321	S109267714			300 SW 4TH AVE		ALBANY	OR	HAZMAT
97321	S107465648	22-05-2121	HEATING OIL TANK	341 SE 4TH AVE		ALBANY	OR	LUST
97321	S102417967	22-95-4032	HEATING OIL TANK	416 SE 4TH STREET		ALBANY	OR	LUST
97321	1006860313	110014229682	COMBS, R HOT	416 SE 4TH STREET		ALBANY	OR	FINDS
97321	S128988355			I 5 NB, MILE MARKER 241.5	**	MILLERSBURG	OR	SPILLS
97321	S118364235			SE 500 9TH ST	**	ALBANY	OR	HAZMAT
97321	S105523844	0004-940194		I-5 51B EXIT VIEWCREST LP	**	ALBANY	OR	HAZMAT
97321	1011446190	110035850031	2 APPLE TREES INVESTMENT, LLC	480 TO 529 NE S NEBERGALL LP		ALBANY	OR	FINDS
97321	1003880270	ORD980738629	ALBANY LANDFILL	52ND AVE-1 MI OFF PACIFIC HWY		ALBANY	OR	CERCLIS-NFRAP
97321	S111429394			NW 537 SHANNON DR	**	ALBANY	OR	HAZMAT
97321	S118181276		VERIZON WIRELESS	53RD & PACIFIC BLVD SW		ALBANY	OR	HSIS
97321	S121969755		VERIZON WIRELESS - ROAD RUNNER (ID:	53RD & PACIFIC BLVD SW		ALBANY	OR	HSIS
97321	1006857271	110014196930	ALBANY MUNICIPAL LANDFILL	53RD AVE		ALBANY	OR	FINDS
97321	S108987450			53RD AVENUE EXTENSION		ALBANY	OR	NPDES
97321	1011947532	110037716371		53RD AVE & HWY 99E		ALBANY	OR	FINDS
97321	S125306036			53RD AVENUE EXTENSION		ALBANY	OR	NPDES
97321	S125304137		THE MEADOWS AT OAK CREEK	53RD AVE./HWY. 99/ELK RUN DR.		ALBANY	OR	NPDES
97321	S125306549		NORTH PARK ESTATES	53RD AVENUE/HWY 99E		ALBANY	OR	NPDES
97321	S125306729		54TH AVE. IMPROVEMENTS	3140 NE 54TH AVE		MILLERSBURG	OR	NPDES
				54TH AVE		MILLERSBURG	OR	NPDES

EDR ZIP Code Scan Report

ZIP	EDR-ID	Facility ID	Name	Address	Map/Dir/Dist	City	State	Databases
97321	1024395423	110070308402	317718499 - TORNADO SOFT EXCAVATIOI	M/P 59 HWY 42	**		OR	FINDS
97321	S118186388			MP 6		STAYTON	OR	SPILLS
97321	S111144195			NW 621 HICKORY ST NW	**	ALBANY	OR	HAZMAT
97321	S112442004			638 & 640 SW 4TH AVENUE	**	ALBANY	OR	
97321	S114397062			NE 640 OLD SALEM DR	**	ALBANY	OR	
97321	1000153907	22-97-4150	SAMARITAN ALBANY GENERAL HOSPITAL	1046 SW 6TH		ALBANY	OR	HAZMAT
97321	1004769993	ORD057070617	SAMARITAN ALBANY GENERAL HOSPITAL	1046 W 6TH AVE		ALBANY	OR	HAZMAT, AST, HSIS, LUST
97321	U000434167	0004-950331		110 SE 6TH AVE		ALBANY	OR	RCRA-CESQG
97321	S106442967	HM05-040005		1100 SE 6TH ST		ALBANY	OR	HAZMAT, UST
97321	S108060172	22-06-0773	HEATING OIL TANK	425 SW 6TH AVE		ALBANY	OR	HAZMAT
97321	S104304646	22-99-4176	HEATING OIL TANK	945 SW 6TH AVE		ALBANY	OR	LUST
97321	S118364778			SW 700 29TH ST SW	**	ALBANY	OR	LUST
97321	S111143704			SW 770 29TH AV		ALBANY	OR	HAZMAT
97321	S111144000			SW 770 29TH AVE SW		ALBANY	OR	HAZMAT
97321	S105012392	0004-950065		1047 SW 7TH		ALBANY	OR	HAZMAT
97321	S109267721			1086 SW 7TH		ALBANY	OR	HAZMAT
97321	S106116686	22-03-2259	HEATING OIL TANK	124 SW 7TH AVE		ALBANY	OR	LUST
97321	S105012366	0004-910010		1400 SE 7TH AVE		ALBANY	OR	HAZMAT
97321	1006854880	110014171706	RIVERBANK APARTMENT HOT	1525 SW 7TH ST		ALBANY	OR	FINDS
97321	1001485724	ORD987174349	ODOT ALBANY MAINT SEC	1955 E 7TH ST		ALBANY	OR	RCRA-NonGen
97321	1016073190	110004797202	ALBANY HIGHWAY MAINTENANCE FACILI	1955 EAST 7TH STREET		ALBANY	OR	FINDS
97321	S111005198		HEATING OIL TANK	426 SW 7TH AVE		ALBANY	OR	LUST
97321	S105012397	0004-950454		525 SE 7TH		ALBANY	OR	HAZMAT
97321	S109204313		HEATING OIL TANK	718 SW 7TH AVENUE		ALBANY	OR	LUST
97321	S110638609			NW 800 ABRAHAM LN	**	ALBANY	OR	HAZMAT
97321	S113668105			NW 800 EMERALD OAK DR	**	ALBANY	OR	HAZMAT
97321	S118364135			SE 800 GEARY ST	**	ALBANY	OR	HAZMAT
97321	S110638606			NE 835 WAYERLY DR	**	ALBANY	OR	HAZMAT
97321	S110697284			NW 854 RIVERBOW AVE	**	ALBANY	OR	HAZMAT
97321	1006861100	110014237708	KYLE, E HOT	431 SW 8TH		ALBANY	OR	FINDS
97321	S102417966	22-94-4052	HEATING OIL TANK	431 SW 8TH		ALBANY	OR	LUST
97321	S105464176	22-02-5373	HEATING OIL TANK	816 SW 8TH ST		ALBANY	OR	LUST
97321	S111250706		INTEGRATED MECHANICAL INC	3615 HWY 99 E		ALBANY	OR	HSIS
97321	1020460545		M & H TEXACO	HWY 99 & HOEFFER RD	**	ALBANY	OR	EDR Historical Auto Stations
97321	S106165158	0004-950420		HWY 99 E & 53RD AVE		ALBANY	OR	HAZMAT
97321	S125304488		SPENCER DEVELOPMENT INC.	HWY 99E		ALBANY	OR	NPDES
97321	S118187370			HWY 99E AND HILL ST		ALBANY	OR	SPILLS
97321	S118870144			1130 SE 9TH AVE		ALBANY	OR	HAZMAT
97321	U000434226	10946	JIMCO	136 SW 9TH AVE		ALBANY	OR	UST
97321	S106116691	22-04-0043	HEATING OIL TANK	624 SW 9TH AVENUE		ALBANY	OR	LUST
97321	U000434252	22-97-4005	OK NOVELTY SERVICE	715 E 9TH		ALBANY	OR	LUST, UST
97321	1021350478		FREEMAN WILLIAM K & DAWN	<	**	ALBANY	OR	EDR Historical Auto Stations
97321	1021350474		BURRIS SHELL SERVICE	<	**	ALBANY	OR	EDR Historical Auto Stations
97321	1021386511		NEUMAN JOHN	<	**	ALBANY	OR	EDR Historical Auto Stations
97321	1021957787		GRACE IRL & HELEN D	<	**	ALBANY	OR	EDR Historical Auto Stations
97321	S105523816	0004-890036		I-5 @ MP #235	**	ALBANY	OR	HAZMAT
97321	1024416532	110070334139	317710058 - TORNADO SOFT EXCAVATIOI	6615 NW ABRAHAM LN		ALBANY	OR	FINDS
97321	1024412134	110070328703	317709624 - TORNADO SOFT EXCAVATIOI	6615 NW ABRAHAM LN		ALBANY	OR	FINDS
97321	1011947143	110037718333	ALBANY OPTIONS SCHOOL	ACROSS ST FROM 730 19TH AVE		ALBANY	OR	FINDS
97321	S108920941		ALBANY OPTIONS SCHOOL	ACROSS ST FROM 730 19TH AVE		ALBANY	OR	NPDES
97321	S106113148	03-1586		251 AIRPORT RD SE		ALBANY	OR	SPILLS
97321	S105012368	0004-030292		320 SE AIRPORT RD		ALBANY	OR	HAZMAT
97321	1020201601		DAVE S US GAS	321 AIRPORT RD		ALBANY	OR	EDR Historical Auto Stations
97321	1006847518	110014093809	TOM TOM DELI & MARKET	321 AIRPORT RD NE		ALBANY	OR	FINDS
97321	S125308215		KOHL'S ALBANY	410 AIRPORT RD SE		ALBANY	OR	NPDES
97321	S116496648		NORTH ALBANY ROAD RECONSTRUCTIO	1320 NW ALBANY ROAD		ALBANY	OR	UIC, NPDES
97321	S103839758	02-98-4103	HEATING OIL TANK	1440 N ALBANY RD		ALBANY	OR	LUST
97321	1006853424	110014155378	MANAHAN, T HOT	1440 N ALBANY RD		ALBANY	OR	FINDS
97321	S128638653			2301 NORTH ALBANY ROAD NORTHWEST		ALBANY	OR	HAZMAT
97321	1006849978	110014118882	CHEVRON U.S.A., INC. - 92485	527 ALBANY RD N		ALBANY	OR	FINDS
97321	U004015479	1212	CHEVRON 2485	527 ALBANY ROAD NORTH		ALBANY	OR	HSIS, LUST, UST
97321	1020343919		WHITE BILL CHEVRON SERVICE	527 N ALBANY RD		ALBANY	OR	EDR Historical Auto Stations
97321	S125305225		HICKORY HILLS	820 NORTH ALBANY RD		ALBANY	OR	NPDES
97321	1011946317	110037705953	THORNTON LAKE	999 N ALBANY ROAD		ALBANY	OR	FINDS

EDR ZIP Code Scan Report

ZIP	EDR-ID	Facility ID	Name	Address	Map/Dir/Dist	City	State	Databases
97321	S109052502		THORNTON LAKE	999 N ALBANY ROAD		ALBANY	OR	NPDES
97321	S111144313			ALBANY AVE	**	ALBANY	OR	HAZMAT
97321	9040717			ALBANY PAPER MILL	**	ALBANY	OR	ERNS
97321	94244022			ALBANY PAPER MILL	**	ALBANY	OR	ERNS
97321	94237058			ALBANY PAPER MILL	**	ALBANY	OR	ERNS
97321	95309822			ALBANY PAPER MILL	**	ALBANY	OR	ERNS
97321	93206036			ALBANY PAPER MILL	**	ALBANY	OR	ERNS
97321	93212230			ALBANY PAPER MILL	**	ALBANY	OR	ERNS
97321	93166772			ALBANY YARD	**	ALBANY	OR	ERNS
97321	S125307271		NORTH ALBANY VILLAGE/CENTER	NORTH ALBANY RD & HICKORY AVE		ALBANY	OR	NPDES
97321	S125305223		COVEY RUN-PHASE 2	NORTH ALBANY RD NW		ALBANY	OR	NPDES
97321	1016234130	110007740784	ODOT ELLSWORTH ST BRIDGE ALBANY 1	ALBANY-CORVALLIS HWY MP 10.44E		ALBANY	OR	FINDS
97321	1001489570	ORD987201860	ODOT ELLSWORTH ST BRIDGE ALBANY 1	ALBANY-CORVALLIS HWY MP 10.44E	**	ALBANY	OR	RCRA-NonGen
97321	S112442014			3007 ALEXANDER LANE		ALBANY	OR	
97321	S118673644		BAILEY ESTATES SUBDIVISION	3031 NE ALEXANDER LANE		MILLERSBURG	OR	UIC, NPDES
97321	1018384956	110069484141	BAILEY ESTATES SUBDIVISION	3031 NE ALEXANDER LANE		MILLERSBURG	OR	FINDS
97321	S114399646		MELODY ACRES PHASE 2 SUBDIVISION	3171 ALEXANDER LN		MILLERSBURG	OR	UIC, NPDES
97321	1026902543		ALEXANDER ESTATES	ALEXANDER LN	**	MILLERSBURG	OR	
97321	S126349693		ALEXANDER ESTATES	ALEXANDER LN	**	MILLERSBURG	OR	UIC, NPDES
97321	1027027267	110071092478	ALEXANDER ESTATES	ALEXANDER LN	**	MILLERSBURG	OR	FINDS
97321	S125305601		TEC LABS MANUFACTURING CENTER	31848 ALLEN LANE/LOONEY LANE		ALBANY	OR	NPDES
97321	S125304317		T C MANAGEMENT CORPORATION	2786 AND 2790 THREE LAKES RD SE		ALBANY	OR	NPDES
97321	1026904731		WESTWOODS ESTATES	4044 AND 4444 WOODS RD NE		MILLERSBURG	OR	
97321	1027029250	110071094674	WESTWOODS ESTATES	4044 AND 4444 WOODS RD NE	**	MILLERSBURG	OR	FINDS
97321	S118364533			1745 ANTELOPE CIR SW		ALBANY	OR	HAZMAT
97321	S117403397			2933 NE ANTHONY LN		ALBANY NORTHEAST	OR	HAZMAT
97321	1004770099	110004787687	SRC DIVISION OF ROSSBOROUGH SUPPL	2920 ARNOLD RD		ALBANY	OR	RCRA-CESQG, FINDS
97321	S111254600		SRC WORLDWIDE INC	2920 NE ARNOLD RD NE		ALBANY	OR	AST, HSI
97321	S113702636		CAMCO MANUFACTURING CO	3075 ARNOLD RD NE		ALBANY	OR	HSIS
97321	1000378987	ORD982659625	WILLAMETTE IND - ALBANY PAPERMILL V	3075 ARNOLD RD NE		ALBANY	OR	RCRA-NonGen
97321	S111210469		#4 WAREHOUSE	3075 ARNOLD RD NE		ALBANY	OR	VCS, UIC, NPDES, SHWS - ECSI, LUST
97321	1017428143	9732WCMCMN37	CAMCO MANUFACTURING	3075 ARNOLD RD NE		ALBANY	OR	TRIS
97321	A100523257		CAMCO MANUFACTURING CO	3075 ARNOLD RD NE		ALBANY	OR	AST
97321	U004015477	819	BOISE CASCADE PLYWOOD PLANT	3075 ARNOLD RD NE		ALBANY	OR	UST
97321	1016072074	110071231671	CAMCO MANUFACTURING	3075 ARNOLD RD NE		ALBANY	OR	FINDS
97321	1006864148	110014269601	UPRR	ARNOLD RD NE		ALBANY	OR	FINDS
97321	1011945355	110037705445	PROJECT CRYSTAL	ARNOLD RD & OLD SALEM RD		ALBANY	OR	FINDS
97321	S108987579		PROJECT CRYSTAL	ARNOLD RD & OLD SALEM RD		MILLERSBURG	OR	NPDES
97321	S109494331			ARNOLD RD NE		ALBANY	OR	SPILLS
97321	S118185826			ARNOLD RD NE		ALBANY	OR	SPILLS
97321	S118185828			ARNOLD RD NE		ALBANY	OR	SPILLS
97321	S105523044	0176-960210		I-5 AT MP238 & 99E	**	ALBANY	OR	HAZMAT
97321	1015748114	ORSTATE04083	GREGORIO'S AUTO BODY	705 2ND AV SE		ALBANY	OR	RCRA-NonGen
97321	1015798932	110045423421	GREGORIO'S AUTO BODY	705 2ND AV SE		ALBANY	OR	FINDS
97321	1021519726		CORDRAYS TRANSMISSION INC	1017 1ST AVE E		ALBANY	OR	EDR Historical Auto Stations
97321	1004581492		CURRIER ENTERPRISES	1020 21ST AVE SE		ALBANY	OR	FTTS, SSTS
97321	U003999746	10474	SAMARITAN ALBANY GENERAL HOSPITAL	1046 6TH AVE SW		ALBANY	OR	UST
97321	1011947258	110037718315	ALBANY GENERAL HOSPITAL	1046 6TH AVE SW		ALBANY	OR	FINDS
97321	S110638599			112 10TH AVE SE		ALBANY	OR	HAZMAT
97321	S105526444	HM05-990117		1155 2ND AVE		LEBANON	OR	HAZMAT
97321	U000434272	5013	SEARS ROEBUCK & CO	118 2ND AVE SE		ALBANY	OR	UST
97321	U000434263	10303	R VEALS & SON FURNITURE - FORMERLY	1195 6TH AVE SE		ALBANY	OR	UST
97321	U000434168	5293	ALBANY FIRE DEPT - SUBSTATION	120 34TH AVE SE		ALBANY	OR	UST
97321	S121944613			1225 15TH AVE SW		ALBANY	OR	HAZMAT
97321	S125247258		KEETER MANUFACTURING INC	124 41ST AVE		ALBANY	OR	OR MANIFEST
97321	1000335076	110004795963	KEETER MANUFACTURING INC	124 41ST AVE		ALBANY	OR	RCRA-NonGen, FINDS
97321	S105523837	0004-930132		138 6TH AVE SW		ALBANY	OR	HAZMAT
97321	1006845225	110014069934	WENTWORTH MOTORS INC	139 1ST AVE E		ALBANY	OR	FINDS
97321	U004015499	8431	WENTWORTH MOTORS INC	139 1ST AVE E		ALBANY	OR	UST
97321	S102417965	22-93-4078	HEATING OIL TANK	140 1ST AVE EAST		ALBANY	OR	LUST
97321	1006862113	110014248000	A-Z APPLIANCE HOT	140 1ST AVE EAST		ALBANY	OR	FINDS
97321	S123798476		AUTOZONE #4196	1401 9TH AVE SE		ALBANY	OR	HSIS
97321	1006862969	110014256839	APARTMENT COMPLEX HOT	1525 7TH AVE		ALBANY	OR	FINDS
97321	S100498539	22-92-4062	HEATING OIL TANK	1525 7TH AVE SW		ALBANY	OR	HAZMAT, LUST
97321	S114397366		HEATING OIL TANK	1640 16TH AVE SW		ALBANY	OR	LUST
97321	S118870139			1650 12TH AVE SE		ALBANY	OR	HAZMAT
97321	1020007290		HUB CLEANERS	1815 14TH AVE SE		ALBANY	OR	EDR Historical Cleaners
97321	1010439456	110031376099	TAKENA ESTATES	1901 13TH AVE SW		ALBANY	OR	OR MANIFEST, UIC, NPDES, FINDS

EDR ZIP Code Scan Report

ZIP	EDR-ID	Facility ID	Name	Address	Map/Dir/Dist	City	State	Databases
97321	1018385619	110069591034	13TH AVENUE PROPERTY	1901 13TH AVE SW		ALBANY	OR	FINDS
97321	1015837338	110045428621	HENDRICKS	1901 13TH AVE SW		ALBANY	OR	FINDS
97321	1024370941	110070273349	THE POTTERY PLACE LLC	201 2ND AVE SW		ALBANY	OR	FINDS
97321	1005653527		TRIPP & TRIPP REALTY	202 2ND AVE SW		ALBANY	OR	FTTS
97321	1016290212	110011563129	TRIPP & TRIPP REALTY	202 2ND AVE SW		ALBANY	OR	FINDS
97321	S121972048		HEATING OIL TANK	210 2ND AVE SW		ALBANY	OR	LUST
97321	1000643406	22-96-4055	LEMONS MILLWORK	224 13TH AVE SE		ALBANY	OR	LUST, UST
97321	1006861604	110014242863	LEMONS MILLWORK	224 13TH AVE SE		ALBANY	OR	FINDS
97321	1006848326	110014102069	ALBANY CARDLOCK	236 1ST AVE E		ALBANY	OR	FINDS
97321	U000434242	22-99-4010	ALBANY CARDLOCK	236 1ST AVE E		ALBANY	OR	LUST, UST
97321	U000434195	5294	CITY HALL I	240 2ND AVE SE		ALBANY	OR	UST
97321	S125687648			2503 13TH AVE		ALBANY	OR	SPILLS
97321	1016291644	110011621325	MILLWOOD MANOR	2550 14TH AVE SE		ALBANY	OR	FINDS
97321	1027157739	110071221342	LINN COUNTY	300 4TH AVE SW		CITY OF ALBANY	OR	FINDS
97321	S118186449		LINN COUNTY MUNICIPAL STORMWATER	300 4TH AVE SW		ALBANY	OR	NPDES, SPILLS
97321	U004015483	7240	DICK MULLICAN AUTO CENTER	310 2ND AVE SE		ALBANY	OR	LUST, UST
97321	1006865691	110014285852	HOUGH, ARTHUR	3115 13TH AVE SE		ALBANY	OR	FINDS
97321	S105710946	22-02-0974	HEATING OIL TANK	3115 13TH AVE SE		ALBANY	OR	LUST
97321	S126218704		HEATING OIL TANK	326 6TH AVE SW		ALBANY	OR	LUST
97321	1021162746		FALL CITY MARKET DELI	339 8TH AVE SW		ALBANY	OR	EDR Historical Auto Stations
97321	S121299203		HEATING OIL TANK	401 2ND AVE SW		ALBANY	OR	LUST
97321	1020057032		PACIFIC AWNING CLEANERS	418 7TH AVE SW		ALBANY	OR	EDR Historical Cleaners
97321	1009509237		ALBANY CHRISTIAN SCHOOL	420 3RD AVE SE		ALBANY	OR	FTTS
97321	1000236250	110000544929	OREGON FREEZE DRY INC	525 25TH AVE SW		ALBANY	OR	FTTS, OR MANIFEST, ICIS, RCRA-CESQG, FINDS, SSTS
97321	U004015492	355	OREGON FREEZE DRY FOODS INC	525 25TH AVE SW		ALBANY	OR	LUST, UST
97321	2009924274			525 25TH AVE SW		ALBANY	OR	ERNS
97321	S128604893		OFD FOODS, LLC	525 25TH AVE SW		ALBANY	OR	AIRS
97321	U000434297	22-90-4299	USPS - ALBANY	525 2ND AVE SW		ALBANY	OR	LUST, UST
97321	1006846654	110014084481	USPS - ALBANY	525 2ND AVE SW		ALBANY	OR	FINDS
97321	1008186607		OREGON METALLURGICAL CORP	530 34TH AVE SW		ALBANY	OR	
97321	1011833642		OREMET-WAH CHANG SOUTH CAMPUS	530 34TH AVE SW		ALBANY	OR	RMP
97321	1010008048		OREGON METALLURGICAL CORP	530 34TH AVE SW		ALBANY	OR	FTTS
97321	98435386			530 34TH AVE SW		ALBANY	OR	ERNS
97321	1005434415		OREGON METALLURGICAL CORP	530 34TH AVE SW		ALBANY	OR	SSTS
97321	S118453023			604 38TH AVE SE		ALBANY	OR	HAZMAT
97321	1004580694		XTERMA PEST CONTROL	621 1ST AVE SE		ALBANY	OR	FTTS
97321	S105523774	0004-900506		633 7TH AVE SW		ALBANY	OR	HAZMAT
97321	S111253362		PACIFICORP	658 4TH AVE SW		ALBANY	OR	HSIS
97321	S111251118		KATON PRECISION MACHINING LLC	716 1ST AVE E		ALBANY	OR	HSIS
97321	1011949173	110011629862	GREATER ALBANY SD 8J	718 7TH AVE SW		ALBANY	OR	FINDS
97321	1004581548		GREATER ALBANY SD 8J	718 7TH AVE SW		ALBANY	OR	FTTS
97321	1006844661	110014064181	TOMLIN INVESTMENTS, INC.	725 1ST AVE E		ALBANY	OR	FINDS
97321	U003115521	11596	ROTH BUILDING	725 1ST AVE E		ALBANY	OR	NPDES, LUST, UST
97321	1020577671		M & M RENTALS INC	740 29TH AVE SW		ALBANY	OR	EDR Historical Auto Stations
97321	1004580494	ORD014126767	NATIONAL FROZEN FOODS CORPORATIC	745 30TH AVE SW (2 MILES S OFF		ALBANY	OR	RCRA-CESQG
97321	S108661436		NATIONAL FROZEN FOODS CORPORATIC	745 30TH AVE SW (2 MILES S OFF HWY 95		ALBANY	OR	UIC, NPDES
97321	2010944053			770 29TH AVE		ALBANY	OR	ERNS
97321	1026039632		OFD FOODS, LLC PLANT 1	770 29TH AVE SW		ALBANY	OR	RMP
97321	1011833635		OREGON FREEZE DRY, INC. PLANT 1	770 29TH AVE SW		ALBANY	OR	RMP
97321	S118870141			801 1ST AVE NE		ALBANY	OR	HAZMAT
97321	S108246648	22-06-1584	BACKER PROPERTY	810 7TH AVE SE		ALBANY	OR	LUST
97321	1024370926	110070273332	OCHOAS QUESERIA LLC	815 1ST AVE E STE B		ALBANY	OR	FINDS
97321	S115330340			817 29TH AVE SE		ALBANY	OR	HAZMAT
97321	S121445918			940 19TH AVE SW		ALBANY	OR	HAZMAT
97321	S104304645	22-00-4020	HEATING OIL TANK	940 5TH AVE		ALBANY	OR	LUST
97321	1006864379	110014272027	FIFTH AVE RT-OF-WAY HOT	940 5TH AVE		ALBANY	OR	FINDS
97321	1006854045		ODOT - ALBANY HIGHWAY MAINTENANCE	1955 7TH AVE. SE	10, North, 1/2 - 1	ALBANY	OR	VCS, SHWS - ECSI
97321	U004015490	1206	OR STATE HWY 2-4 ALBANY	1955 7TH AVE. SE		ALBANY	OR	LUST, UST
97321	S108010626		ALBANY IRONWORKS	321 1ST AVE. E		ALBANY	OR	BROWNFIELDS, VCS, SHWS - ECSI
97321	2012023539			525 25TH AVE. S.W.		ALBANY	OR	ERNS
97321	2010941696			770 29TH AVE. S.W.		ALBANY	OR	ERNS
97321	S129067787			1023 6TH AVENUE SOUTHWEST		ALBANY	OR	HAZMAT
97321	S129067627			1130 9TH AVENUE SOUTHWEST		ALBANY	OR	HAZMAT
97321	S129067634			1280 7TH AVENUE SOUTHWEST		ALBANY	OR	HAZMAT
97321	S129217582			1620 1ST AVENUE EAST		ALBANY	OR	HAZMAT
97321	S128639247			211 1ST AVENUE WEST		ALBANY	OR	HAZMAT
97321	S128638599			314 6TH AVENUE SOUTHEAST		ALBANY	OR	HAZMAT

EDR ZIP Code Scan Report

ZIP	EDR-ID	Facility ID	Name	Address	Map/Dir/Dist	City	State	Databases
97321	S107465645	22-05-1753	HEATING OIL TANK	316 4TH AVENUE SE		ALBANY	OR	LUST
97321	S128637814			317 1ST AVENUE WEST		ALBANY	OR	HAZMAT
97321	1015749330	ORSTATE08546	LINN COUNTY GENERAL SERVICES	330 3RD AVENUE SW		ALBANY	OR	RCRA-NonGen
97321	1015834651	110045421272	LINN COUNTY GENERAL SERVICES	330 3RD AVENUE SW		ALBANY	OR	FINDS
97321	1011833634		OREGON FREEZE DRY	525 25TH AVENUE SW		ALBANY	OR	RMP
97321	1011832434		NATIONAL FROZEN FOODS CORPORATIC	745 30TH AVENUE SW		ALBANY	OR	RMP
97321	S117365267		HEATING OIL TANK	624 SE BAKER ST		ALBANY	OR	LUST
97321	S110737656		HEATING OIL TANK	734 SE BAKER ST		ALBANY	OR	LUST
97321	S118185865			BEHIND 1522 15TH AVE. SE		ALBANY	OR	SPILLS
97321	S107592571	00-0909		37172 BELLINGER		ALBANY	OR	SPILLS
97321	S123666969			BELMONT AVE. SW @ LOONEY LANE SW		ALBANY	OR	SPILLS
97321	S118184725			3595 BERNARD		ALBANY	OR	SPILLS
97321	S108659261		COX LAGOON	33927 NE BERRY		ALBANY	OR	NPDES
97321	S125305492		MILLERSBURG WATER TREATMENT PLAN	BERRY DR		ALBANY	OR	NPDES
97321	1007147846	110016620575	TARGET DISTRIBUTION CENTER T0558	875 BETA DR SW		ALBANY	OR	FINDS
97321	1026423868	110070749274	TARGET DISTRIBUTION CENTER T0558	875 BETA DRIVE SW		ALBANY	OR	FINDS
97321	1008196081	ORQ000022780	TARGET DISTRIBUTION CENTER T0558	875 BETA DRIVE SW		ALBANY	OR	RCRAInfo-LQG
97321	S122879926			875 BETA SW		ALBANY	OR	SPILLS
97321	S104335746		TARGET CORP DISTRIBUTION CENTER T-	875 SW BETA DR		ALBANY	OR	AST, OR MANIFEST, NPDES, HSI
97321	S125305076		SUNRISE POINT APARTMENTS	BETWEEN MARION & JACKSON ON 34TH		ALBANY	OR	NPDES
97321	S118183504			BETWEEN OAK GROVE & GIBSON HILL		ALBANY	OR	SPILLS
97321	S127013840		MID-WILLAMETTE VALLEY INTERMODAL (BETWEEN OLD SALEM ROAD & I-5		ALBANY	OR	UIC, NPDES
97321	1026907197		MID-WILLAMETTE VALLEY INTERMODAL (BETWEEN OLD SALEM ROAD AND I-5	**	ALBANY	OR	
97321	1027031502	110071097151	MID-WILLAMETTE VALLEY INTERMODAL (BETWEEN OLD SALEM ROAD AND I-5	**	ALBANY	OR	FINDS
97321	S128891102			1558 BLACK BEAR COURT SOUTHWEST		ALBANY	OR	HAZMAT
97321	S105613754	764	BLACK DOG SLOUGH	BLACK DOG RD. - 10S/4W/S11&14		MILLERSBURG	OR	SHWS - ECSI, CRL
97321	1001217072	OR0002195691	BLACK DOG SLOUGH TRANSFORMER DU	BLACK DOG ROAD AJD TO WILLAMETTE I		ALBANY	OR	CERCLIS
97321	1016279826	110009343549	BLACK DOG SLOUGH TRANSFORMER DU	BLACK DOG ROAD AJD TO WILLAMETTE I	**	ALBANY	OR	FINDS
97321	S125303755		EPPING, LAWRENCE	1200 BLK WILTSEY RD SE;5600 BLK WOOL	**	SALEM	OR	NPDES
97321	S125303777		LARRY EPPING - DEER RIDGE ESTATES	1200 BLK WILTSEY RD SE;5600 BLK WOOL	**	SALEM	OR	NPDES
97321	S125303824		JAN REE MEADOWS	1200 BLK WILTSEY RD SE;5600 BLK WOOL	**	SALEM	OR	NPDES
97321	S125303776		LARRY EPPING - JAN REE NORTH ESTATI	1200 BLK WILTSEY RD SE;5600 BLK WOOL	**	SALEM	OR	NPDES
97321	S105523855	0004-970028		1800 BLK OF QUEEN ST	**	ALBANY	OR	HAZMAT
97321	S105523825	0004-910181		4000 BLK KNOX BUTTE RD	**	ALBANY	OR	HAZMAT
97321	S107592670	00-1221		900 BLK HILL STREET		ALBANY	OR	SPILLS
97321	S125303746			1200 BLOCK OF DOAKS FERRY RD NW	**	SALEM	OR	NPDES
97321	S107592820	00-1728		200 BLOCK SOUTH QUEEN		ALBANY	OR	SPILLS
97321	S108661516		NORTH POINTE	300 BLOCK NORTH POINT DR NW		ALBANY	OR	UIC, NPDES
97321	1011946203	110037704981	NORTH POINTE MEADOWS II	300 BLOCK NORTH POINT DR NW		ALBANY	OR	FINDS
97321	S125303763			3150 BLOCK OF RIVER RD S.	**	SALEM	OR	NPDES
97321	S125303770			5400 BLOCK OF LIBERTY RD S	**	SALEM	OR	NPDES
97321	S128885476			1969 BLOOM LANE		ALBANY	OR	SPILLS
97321	S108658650		BLOSSOM CROSSING	327 BLOSSOM LANE NW		ALBANY	OR	UIC, NPDES
97321	S112504797		BLOSSOM CROSSING	NE BLOSSOM LANE AND HWY 20		ALBANY	OR	UIC, NPDES
97321	S106113294	03-0189		BLUEBERRY ROAD @ BLUEBERRY DRIVE		ALBANY	OR	SPILLS
97321	1026565437		ALBANY, WAH CHANG	P.O. BOX 406, 1600 N.E. OLD SALEM RD.	**	ALBANY,	OR	PRP
97321	1027569595	110071341317	ANKENY WINERY-TP FOR WELL	PO BOX 3076	**	ALBANY	OR	FINDS
97321	1005933781		WILLAMETTE INDUSTRIES - ALBANY PAPI	PO BOX 339	**	ALBANY	OR	TSCA
97321	9051812			PO BOX 428	**	ALBANY	OR	ERNS
97321	1026643113		TELEDYNE WAH CHANG ALBANY	PO BOX 460	**	ALBANY,	OR	PRP
97321	S118182197			PO BOX 728		ALBANY	OR	SPILLS
97321	S105981118	22-03-1778	HEATING OIL TANK	500 SE BRADLEY ST		ALBANY	OR	LUST
97321	S107465646	22-05-1887	HEATING OIL TANK	502 BRADLEY ST SE		ALBANY	OR	LUST
97321	S106442969	0004-030305		830 SE BRADLEY		ALBANY	OR	HAZMAT, CDL
97321	S106442970	0004-030306		840 SE BRADLEY		ALBANY	OR	HAZMAT, CDL
97321	S128605172		CITY OF ALBANY	333 BROADALBIN STREET NW		ALBANY	OR	NPDES
97321	1006863893	110014266873	LINN CO. COURTHOUSE	4TH & BROADALBIN		ALBANY	OR	FINDS
97321	S100498512	22-90-4314	LINN CO. COURTHOUSE	4TH & BROADALBIN		ALBANY	OR	LUST
97321	U000434235	1415	LINN COUNTY COURTHOUSE	5TH & BROADALBIN ST		ALBANY	OR	UST
97321	S126218703		HEATING OIL TANK	1435 BROADWAY ST SW		ALBANY	OR	LUST
97321	S113906825		HEATING OIL TANK	1911 NW BROADWAY ST		ALBANY	OR	LUST
97321	S121944599			2320 BROADWAY ST SW		ALBANY	OR	HAZMAT
97321	S125307115		RIVER BEND ESTATES	2540 BROADWAY ST SW		ALBANY	OR	NPDES
97321	S125158745			BROOKLYN SUBDIVISION, RR MP 697		MILLERSBURG	OR	SPILLS
97321	1027569784	110071341550	OPRD THOMPSONS MILLS PARK-TP FOR	8801 BUENA VISTA ROAD		ALBANY	OR	FINDS
97321	S106443041	0004-040136		810 SE BURKHART		ALBANY	OR	HAZMAT
97321	1021711175		COURTESY CORNER	1515 S CALABOOIS ST	**	ALBANY	OR	EDR Historical Auto Stations
97321	S127014391		HEATING OIL TANK	1140 CALAPOOIA ST SW		ALBANY	OR	LUST
97321	U004015481	775	COURTESY CORNER	1515 CALAPOOIA S.W.		ALBANY	OR	UST

EDR ZIP Code Scan Report

ZIP	EDR-ID	Facility ID	Name	Address	Map/Dir/Dist	City	State	Databases
97321	S108659257		COURTESY CORNER AND ALBANY HEATI	1515 CALAPOOIA S.W.		ALBANY	OR	AIRS, NPDES
97321	1005649089	110006697128	COURTESY CORNER & ALBANY HEATING	1515 CALAPOOIA ST SW		ALBANY	OR	HAZMAT, AST, HGIS, FINDS, LUST
97321	1020514869		COURTESY CORNER ALBANY HTG OIL*	1515 CALAPOOIA SW		ALBANY	OR	EDR Historical Auto Stations
97321	S118347535		HEATING OIL TANK	225 SW CALAPOOIA STREET		ALBANY	OR	LUST
97321	1005649469	110006661308	OREGON FREEZE DRY, INC.	3000 CALAPOOIA STREET SW		ALBANY	OR	FINDS
97321	1027594122		ARAUO NORTH AMERICA, INC. - ALBANY	3030 CALAPOOIA ST SW		ALBANY	OR	
97321	S122878830		ALBANY TREATING AND LAMINATION FAC	3030 CALAPOOIA ST SW		ALBANY	OR	NPDES, HGIS
97321	1000473585	ORD987178852	PANOLAM INDUSTRIES INTERNATIONAL I	3030 CALAPOOIA ST SW		ALBANY	OR	RCRA-NonGen
97321	1027533327	ORQ000041860	ARAUO NORTH AMERICA, INC. - ALBANY	3030 CALAPOOIA ST SW		ALBANY	OR	RCRA-CESQG
97321	1016179985	110001133540	PANOLAM INDUSTRIES INC	3030 CALAPOOIA ST SW		ALBANY	OR	FINDS
97321	S108661823		PANOLAM INDUSTRIES INTNL INC	3030 SW CALAPOOIA		ALBANY	OR	HAZMAT, AST, HGIS
97321	S111005199		HEATING OIL TANK	828 SW CALAPOOIA ST		ALBANY	OR	LUST
97321	S106165387	0004-970459		CALLAPOOLEA & 2ND	**	ALBANY	OR	HAZMAT
97321	S106165127	0004-930157		1ST & CALPOOIA		ALBANY	OR	HAZMAT
97321	1006868979	110014319317	STATE OF OREGON	CAPITAL BUILDING		SALEM	OR	FINDS
97321	S105622146	HM05-020191		4803 SW CARIBOU DR		ALBANY	OR	HAZMAT
97321	1021150860		DENCO TRANSMISSION LLC	1690 NW CASCADE HTS DR		ALBANY	OR	EDR Historical Auto Stations
97321	S113667789			CASTILLA DR NE	**	ALBANY NORTHEAST	OR	HAZMAT
97321	S106442974	0004-040129		1197 NE CENTURY DR		ALBANY	OR	HAZMAT, CDL
97321	S108524067		5 J FABRICATION & MACHINE	1650 CENTURY DR NE		ALBANY	OR	AST, HGIS
97321	1006862256	110014249483	DOBSON, WILLIAM & PAT	37575 CENTURY DR NE		ALBANY	OR	FINDS
97321	U000434205	9056	DOBSON, WILLIAM & PAT	37575 CENTURY DR NE		ALBANY	OR	UST
97321	S100498485	22-89-4013	DAWSON PROPERTY	37575 CENTURY DRIVE, NE		ALBANY	OR	LUST
97321	S125307815		CENTURY DRIVE APARTMENTS	813 CENTURY DRIVE		ALBANY	OR	NPDES
97321	S105526150	0004-980047		205 CHARLOTTE NE		ALBANY	OR	HAZMAT
97321	S117734208			335 NE CHARLOTTE		ALBANY	OR	HAZMAT
97321	1020055941		OREGON DRYCLEANING ALLIANCE	2049 CHASE LOOP SW		ALBANY	OR	EDR Historical Cleaners
97321	S125303696		CHERRY BLOSSOM ESTATES	CHERRY BLOSSOM ESTATES	**	SALEM	OR	NPDES
97321	S106856503	22-05-0575	HEATING OIL TANK	1540 SE CHESTNUT ST		ALBANY	OR	LUST
97321	S103839756	22-96-4063	HEATING OIL TANK	3105 CHICAGO SE		ALBANY	OR	LUST
97321	1006858622	110014211138	KELLOGG, R HOT	3105 CHICAGO SE		ALBANY	OR	FINDS
97321	S125304071		HANK'S SEPTIC SERVICES	1624 N.W. CHRISTMAS TREE LANE		ALBANY	OR	NPDES
97321	1006853776	110014159588	SWEET HOME SANITATION SERVICE, INC	1624 N.W. CHRISTMAS TREE LANE		ALBANY	OR	FINDS
97321	S118364136			4780 CHRISTOPHER AVE		ALBANY	OR	HAZMAT
97321	S125302782		BANNOCKBURN FARMS, INC.	29780 CHURCH DR.		ALBANY	OR	NPDES
97321	U004015476	116	BANNOCKBURN FARMS INC	29780 CHURCH DR.		ALBANY	OR	UST
97321	1006863780	110014265650	CHEVRON 1008	CHURCH AND COURT		ALBANY	OR	FINDS
97321	S103839760	22-99-4011	HEATING OIL TANK	1435 CITYVIEW PL		ALBANY	OR	LUST
97321	S118364312			300 CLAY ST SE		ALBANY	OR	HAZMAT
97321	S111144318			CLAY ST	**	ALBANY	OR	HAZMAT
97321	S108662918		SWEETWATER ESTATES 3RD ADDITION	CLEAR WATER DR		MILLERSBURG	OR	UIC, NPDES
97321	1011946407	110037706417	SWEETWATER ESTATES 3RD ADDITION	CLEAR WATER DR		MILLERSBURG	OR	FINDS
97321	S118187246			330 CLEVELAND ST NE		ALBANY	OR	HAZMAT, SPILLS
97321	1006868953	110014319059	CITY OF SALEM-COMMERCIAL ST	CLOSED		SALEM	OR	FINDS
97321	S125304663		EDGEWATER AT CLOVER RIDGE	135 CLOVER RIDGE RD NE		ALBANY	OR	NPDES
97321	S105012355	0004-890117		1451 NE CLOVER RIDGE		ALBANY	OR	HAZMAT
97321	S125306516		WIND IN THE WILLOWS	425 CLOVER RIDGE RD NE		ALBANY	OR	NPDES
97321	S125308113		AVALON PLACE	440 CLOVER RIDGE ROAD		ALBANY	OR	NPDES
97321	S125306560		CLOVER RIDGE STATION PHASES II & III	600 CLOVER RIDGE RD		ALBANY	OR	NPDES
97321	1011946308	110037710536	CLOVER RIDGE STATION PHASE 5	800 CLOVER RIDGE RD, NE		ALBANY	OR	FINDS
97321	S108659116		CLOVER RIDGE STATION PHASE 5	800 CLOVER RIDGE RD, NE		ALBANY	OR	NPDES
97321	S125307802		EDGEWATER NORTH @ CLOVER RIDGE	CLOVER RIDGE RD.		ALBANY	OR	NPDES
97321	S108573272	07-0772		2465 SE COLUMBUS		ALBANY	OR	HAZMAT, SPILLS
97321	S125304565		CONSER HOMES, INC.	33566 COLUMBUS SE		ALBANY	OR	NPDES
97321	1004770111	ORD100633700	SOUTH ALBANY HIGH SCHOOL	3705 S COLUMBUS ST		ALBANY	OR	RCRA-CESQG
97321	1020040662		MIGHTY CLEAN DRY CLEANING	4331 COLUMBUS ST SE		ALBANY	OR	EDR Historical Cleaners
97321	S111254095		CENTURYLINK	4401 COLUMBUS ST		ALBANY	OR	HGIS
97321	1008206891	110020968167	WAVERLY GRADE SCHOOL	4TH & COLUMBUS		ALBANY	OR	FINDS
97321	S105012371	0004-910149		5050 SE COLUMBUS		ALBANY	OR	HAZMAT, CDL
97321	S125304693		MENNONITE VILLAGE EAST	5353 COLUMBUS SE/E OF ERMINE & 47TH		ALBANY	OR	NPDES
97321	S125303962		MENNONITE HOME ASSISTED LIVING CEN	5353 COLUMBUS SE/E OF WAVERLY DR &	**	ALBANY	OR	NPDES
97321	S125303428		OAK CREEK CHRISTIAN CENTER	5775 COLUMBUS ST SE		ALBANY	OR	NPDES
97321	S117734660		HENSHAW FARMS	6150 COLUMBUS ST. SE		ALBANY	OR	UIC, NPDES
97321	1018394536	110069601666	HENSHAW FARMS	6150 COLUMBUS ST. SE		ALBANY	OR	FINDS
97321	S125307603		COLUMBUS STREET WETLANDS	COLUMBUS ST		ALBANY	OR	NPDES
97321	S100498490	22-89-4062	SUPRA CORPORATION	1133 COMMERCIAL WAY, SE		ALBANY	OR	LUST
97321	S111251664		LINCARE INC	1110 COMMERCIAL WAY SE		ALBANY	OR	HGIS
97321	U004015497	591	UPS	1124 COMMERCIAL WAY NE		ALBANY	OR	UST

EDR ZIP Code Scan Report

ZIP	EDR-ID	Facility ID	Name	Address	Map/Dir/Dist	City	State	Databases
97321	1006851476	110014134098	SUPRA CORPORATION	1188 COMMERCIAL WAY		ALBANY	OR	FINDS
97321	U000434282	9428	SUPRA CORPORATION	1188 COMMERCIAL WAY		ALBANY	OR	UST
97321	1005417821	110012176019	CG INDUSTRIES INC	1282 COMMERCIAL WAY SE		ALBANY	OR	RCRA-NonGen, FINDS
97321	1005444583	110012566543	BECK INDUSTRIES	3960 COMMERCIAL SE BLDG B		ALBANY	OR	RCRA-NonGen, FINDS
97321	S125247566		BECK INDUSTRIES	3960 COMMERCIAL SE BLDG B	**	ALBANY	OR	OR MANIFEST
97321	S111256723		VERIZON BUSINESS	32718 CONNOR RD	**	ALBANY	OR	HSIS
97321	1011945908	110037705490	PARKER RIDGE SUBDIVISION	2981 NE CONSER ROAD		MILLERSBURG	OR	FINDS
97321	S108661842		PARKER RIDGE SUBDIVISION	2981 NE CONSER ROAD		MILLERSBURG	OR	UIC, NPDES
97321	S125307843		WALKER PARK/ALEXANDER ESTATES	3141 CONSER RD. NE/OLD SALEM RD.		MILLERSBURG	OR	NPDES
97321	1024389331	110070295370	317714511 - COMMERCIAL TITANIUM CAS	3550 CONSER RD NE		ALBANY	OR	FINDS
97321	S122431050		SANTA FE PACIFIC PIPELINES, INC.	3651 NE CONSER RD		MILLERSBURG	OR	OR MANIFEST, NPDES
97321	1000409239	ORD000712182	SFPP LP ALBANY TERMINAL	3651 NE CONSER RD		MILLERSBURG	OR	RCRA-CESQG
97321	1009597899	110025228000	KINDER MORGAN	3651 NORTHEAST CONSER ROAD		ALBANY	OR	FINDS
97321	S114559437		J & H TRUCKING INC	3738 CONSER RD		ALBANY	OR	HSIS
97321	S125831749		J & H TRUCKING INC	3783 CONSER RD		ALBANY	OR	HSIS
97321	S127064490			37906 CONSER RD NE		MILLERSBURG	OR	SPILLS
97321	U000434250	3257	NOFZIGER, PAUL	38018 CONSER RD NE		ALBANY	OR	UST
97321	S128605202		CONSER SUBSTATION	CONSER ROAD SW OF INTERSECTION& V		MILLERSBURG	OR	UIC, NPDES
97321	1026905990		CONSER SUBSTATION	CONSER ROAD SW OF INTERSECTIONAN	**	MILLERSBURG	OR	FINDS
97321	1027030385	110071095940	CONSER SUBSTATION	CONSER ROAD SW OF INTERSECTIONAN	**	MILLERSBURG	OR	FINDS
97321	1006853011	110014150685	NISSAN MOTOR VACANT LOT	CORNER OF 1ST & BAKER STREETS		ALBANY	OR	FINDS
97321	S125304564		ALBANY FIRST CHURCH OF GOD-PHASE	NW CORNER PARCEL AT N ALBANY RD/H		ALBANY	OR	NPDES
97321	S103422187	22-98-4147	NISSAN MOTOR VACANT LOT	SE CORNER OF 1ST & BAKER STREETS		ALBANY	OR	LUST
97321	1006856234	110014186200	CITY OF ALBANY RIGHT-OF-WAY	SE CORNER OF QUEEN AND MARION		ALBANY	OR	FINDS
97321	S102778878	22-97-7046	CITY OF ALBANY R-O-W	SE CORNER OF QUEEN AND MARION		ALBANY	OR	LUST
97321	1011945553	110037703358	ALBANY HEIGHTS SUBDIVISION	SW CORNER CROCKER LN NW/VALLEY V		ALBANY	OR	FINDS
97321	S109052273		ALBANY HEIGHTS SUBDIVISION	SW CORNER CROCKER LN NW/VALLEY V		ALBANY	OR	NPDES
97321	S117037179			SW CORNER OF MAIN AND THIRD STREE		ALBANY	OR	SPILLS
97321	S114399762		MID-WILLAMETTE FEEDER PIPELINE - INC	CORVALLIS RD/INDEPENDENCE & SPRIN		ADAIR VILLAGE	OR	UIC, NPDES
97321	1000276517	ORD000801142	WILLAMETTE INDUSTRIES INC GRIGGS P	COUNTY RD 24		LEBANON	OR	RCRA-NonGen
97321	1016233969	110007737431	WILLAMETTE INDUSTRIES INC GRIGGS P	COUNTY RD 24	**	LEBANON	OR	FINDS
97321	S103248507	02-98-4101	HEATING OIL TANK	291 CRESTWELL LANE		ALBANY	OR	LUST
97321	1019943995		BROOKS CLEANERS	1963 NW CRITTENDEN LOOP		ALBANY	OR	EDR Historical Cleaners
97321	S125309217		PHEASANT RUN SUBDIVISION	2262 CROCKER LANE NW		ALBANY	OR	UIC, NPDES
97321	1026001622	110070625650	PHEASANT RUN SUBDIVISION	2262 CROCKER LANE NW		ALBANY	OR	FINDS
97321	S118141064		ALBANY HEIGHTS PHASE 2	CROCKER LANE & VALLEY VIEW DRIVE		ALBANY	OR	UIC, NPDES
97321	1018385726	110069592845	ALBANY HEIGHTS PHASE 2	CROCKER LANE & VALLEY VIEW DRIVE		ALBANY	OR	FINDS
97321	S125308013		ST. JAMES ESTATES	NW CROCKER LN/ NW VALLEY VIEW DR.		ALBANY	OR	NPDES
97321	S129067698			4827 NORTHEAST CROWN LANE	**	ALBANY	OR	HAZMAT
97321	S118672965		H3O INC	34123 CUSHMAN DR SW		ALBANY	OR	HSIS
97321	S121969681		H3O INC	34123 CUSHMAN RD RD SW		ALBANY	OR	HSIS
97321	S105012367	0004-910042	VERIZON WIRELESS	1040 DALE ST SE		ALBANY	OR	HAZMAT, HSIS
97321	S112442002			100 NE DAVIDSON STREET, #26		ALBANY	OR	FINDS
97321	S117403290			111 NE DAVIDSON ST		ALBANY	OR	HAZMAT
97321	S112439868			300 SE DAVIDSON		ALBANY	OR	FINDS
97321	S112440622			300 SE DAVIDSON		ALBANY	OR	FINDS
97321	S127334344			405 DAVIDSON		ALBANY	OR	SPILLS
97321	S127334472			405 DAVIDSON NE		ALBANY	OR	SPILLS
97321	S109608268		AM WRF	405 DAVIDSON ST NE		ALBANY	OR	HAZMAT, NPDES, HSIS, SPILLS
97321	1006867760	110014306955	SHEFFIELD APARTMENTS HOT	755 DAVIDSON STREET		ALBANY	OR	FINDS
97321	S103839763	22-93-4049	HEATING OIL TANK	755 DAVIDSON STREET		ALBANY	OR	LUST
97321	S106475136	22-04-0922	HEATING OIL TANK	820 SW DAVIDSON	**	ALBANY	OR	LUST
97321	S122431175			DAVIDSON ST & WATER AVE		ALBANY	OR	SPILLS
97321	S118364506			1888 DEL RIO AVE SE		ALBANY	OR	HAZMAT
97321	S105525441	HM05-960433		DENVER & SE SANTIAM HWY		ALBANY	OR	HAZMAT
97321	S107594983	98-0809		550 DEPOT STREET		MONROE	OR	SPILLS
97321	S121969259		VERIZON BUSINESS - ORALBNOR	32718 DEVER CONNER RD NE		ALBANY	OR	AST, HSIS
97321	1022262027	110043712934	CASE FARMS	33010 DEVER CONNER RD NE		ALBANY	OR	FINDS
97321	S128639280			33211 DEVER CONNER DRIVE		ALBANY	OR	HAZMAT
97321	U000434209	2479	E A CHAMBERS FARMS	32755 DEVER-CONNER DR NE		ALBANY	OR	UST
97321	S109538374		NEW YMCA	DOGWOOD ST. & TIMBER ST.		ALBANY	OR	NPDES
97321	1014828026	110042131350	NEW YMCA	DOGWOOD ST. & TIMBER ST.		ALBANY	OR	FINDS
97321	S125307352		SKYVIEW 3 PHASE 1	DOVER LANE NW		ALBANY	OR	NPDES
97321	S103841920		ALBANY MUNICIPAL LANDFILL	DUMP RD.		ALBANY	OR	VCS, SHWS - ECSI
97321	1014627909			DURAFLAKE DIVISION, 2550 OLD SALEM F		ALBANY	OR	PCB TRANSFORMER
97321	S128183780			DURAFLAKE INDUSTRIAL LEAD, 2550 OLC		ALBANY	OR	SPILLS
97321	S123797596		SPRINT NEXTEL CORPORATION	0.5 MI E OF SCARVEL HIL RD N OF LINWO	**	ALBANY	OR	HSIS
97321	S121299208		HEATING OIL TANK	222 1ST E AVE		ALBANY	OR	LUST
97321	1011822751		EAST TURKEY PLANT	2222 SOUTH EAST AVENUE		FRESNO	CA	RMP
97321	S123665908		HEATING OIL TANK	35670 EBENGER ST SW		ALBANY	OR	LUST

EDR ZIP Code Scan Report

ZIP	EDR-ID	Facility ID	Name	Address	Map/Dir/Dist	City	State	Databases
97321	S125304360		NORTHWEST PRECISION MANUFACTURII	30943 EHLEM DRIVE		ALBANY	OR	NPDES
97321	1008915530	110023031770	LOOPS AUTO WRECKING & SALVAGE	30811 EHLEN DR SW		ALBANY	OR	FINDS
97321	S108661026		LOOP'S AUTO WRECKING AND SALVAGE	30811 EHLEN DRIVE SW		ALBANY	OR	NPDES, SHWS - ECSI
97321	S108524342		HOLDERMAN PAVING LLC	30844 EHLEN DR		ALBANY	OR	AST, HSIS
97321	S111247106		BETTENDORF ENTERPRISES INC	30878 EHLEN DR		ALBANY	OR	AST, NPDES, HSIS
97321	S125309461		OREGON CERAMIC SUPPLY	30893 EHLEN DRIVE		ALBANY	OR	NPDES
97321	S125305014		US WEST OPERATING CENTER	309020 EHLEN DR.		ALBANY	OR	NPDES
97321	1007151140	110016655519	U S WEST, INC.	30920 EHLEN DRIVE		ALBANY	OR	FINDS
97321	U000434283	22-98-4185	USWEST - TANGENT SOC - 010478	30920 EHLEN DRIVE		ALBANY	OR	NPDES, LUST, UST
97321	S105004798		CENTURYLINK	30929 EHLEN DR		ALBANY	OR	AST, HSIS
97321	1004770234	ORD980985055	QWEST CORPORATION (R00478)	30929 EHLEN DR		ALBANY	OR	OR MANIFEST, RCRA-CESQG
97321	S106443018	0004-040125		35959 SE EICHER RD SE		ALBANY	OR	HAZMAT, CDL
97321	S125308274		QTG NORTHWEST BOTTLING PLANT	410 ELLINGSON RD		ALBANY	OR	NPDES
97321	S105526891	0004-990338		823 SE ELLINGSTON	**	ALBANY	OR	HAZMAT
97321	S127064538			ELLINGSTON RD / PACIFIC BLVD		ALBANY	OR	SPILLS
97321	S118870175			100 NW ELLSWORTH ST		ALBANY	OR	HAZMAT
97321	1020401396		ALBANY DOWNTOWN SHELL	332 S ELLSWORTH	**	ALBANY	OR	EDR Historical Auto Stations
97321	1022032170		BOTTS MILTON DENNIS	3RD & ELLSWORTH		ALBANY	OR	EDR Historical Auto Stations
97321	1024418554	110070336711	317709138 - BRITNEY HAYWOOD	425 SW ELLSWORTH ST		ALBANY	OR	FINDS
97321	1004769861	110004780586	LASSEN CHEVROLET TOYOTA	505 S ELLSWORTH ST		ALBANY	OR	RCRA-NonGen, FINDS
97321	S111251903		MARK THOMAS MOTORS INC	505 SW ELLSWORTH ST		ALBANY	OR	AST, HSIS
97321	1020286470		MOBLE QUICK SERVICE	520 ELLSWORTH ST SW		ALBANY	OR	EDR Historical Auto Stations
97321	S118364797			520 SW ELLSWORTH DR	**	ALBANY	OR	HAZMAT
97321	1020904704		PERSONS ROBERT O	604 5 ELLSWORTH	**	ALBANY	OR	EDR Historical Auto Stations
97321	1021605460		BORDES CAR WASH	604 ELLSWORTH SW		ALBANY	OR	EDR Historical Auto Stations
97321	S121972047		HEATING OIL TANK	620 SW ELLSWORTH ST		ALBANY	OR	LUST
97321	S122528039		HEATING OIL TANK	724 SW ELLSWORTH ST		ALBANY	OR	LUST
97321	S121972050		HEATING OIL TANK	725 SW ELLSWORTH ST		ALBANY	OR	LUST
97321	S106776946	22-04-2440	HEATING OIL TANK	727 SW ELLSWORTH		ALBANY	OR	LUST
97321	1004770156	110004788882	ST MARYS CATHOLIC PARISH	728 ELLSWORTH ST SW		ALBANY	OR	OR MANIFEST, RCRA-NonGen, FINDS
97321	1004770848	110004805122	MACS RADIATOR & REPAIR INC	975 ELLSWORTH ST		ALBANY	OR	OR MANIFEST, RCRA-NonGen, FINDS
97321	S111251840		MACS RADIATOR SERVICE	975 ELLSWORTH ST S		ALBANY	OR	HSIS
97321	S118869659			ELLSWORTH BRIDGE	**	ALBANY	OR	SPILLS
97321	S105523835	0004-920333		ELLSWORTH ST		ALBANY	OR	HAZMAT
97321	1020833853		KENS PHILLIPS 66	1010 ELM		ALBANY	OR	EDR Historical Auto Stations
97321	S123797320		GREATER ALBANY PUB SCH DIST 8J	2200 SW ELM ST		ALBANY	OR	HSIS
97321	S128638478			705 ELM STREET SOUTHWEST		ALBANY	OR	HAZMAT
97321	U000434161	8232	ALBANY ANESTHESIA PC	710 ELM ST. SW		ALBANY	OR	LUST, UST
97321	1006845347	110014071182	ALBANY ANESTHESIA PC	710 ELM ST. SW		ALBANY	OR	FINDS
97321	S128638639			731 ELM STREET SOUTHWEST		ALBANY	OR	HAZMAT
97321	U000434285	5127	TOUPS, LYNN R	520 ELLSWORTH SW		ALBANY	OR	LUST, UST
97321	1006861120	110014237913	TOUPS, LYNN R	520 ELLSWORTH SW		ALBANY	OR	FINDS
97321	S125306495		CHARTWELL STATION	WEST END OF MORAGA ST		ALBANY	OR	NPDES
97321	S125306096		COVEY RUN PHASE 4	WEST END OF N. ALBANY RD		ALBANY	OR	NPDES
97321	S125303010			35725 ENGEL ROAD		ALBANY	OR	NPDES
97321	1004580068	110010680272	VOLBEDA DAIRY INC	35725 ENGLE RD SE		ALBANY	OR	FINDS
97321	S121972051		HEATING OIL TANK	215 ERMINE STREET SE		ALBANY	OR	LUST
97321	S108390460	HM05-040127		2249 SE ERMINE ST SE		ALBANY	OR	HAZMAT
97321	S109494186		HEATING OIL TANK	235 SE ERMINE ST		ALBANY	OR	LUST
97321	1006864114	110014269255	PODRABSKY, D HOT	855 SE ERMINE ST		ALBANY	OR	FINDS
97321	S104304647	22-00-4008	HEATING OIL TANK	855 SE ERMINE ST		ALBANY	OR	LUST
97321	S120848375			NE ERMINE ST	**	ALBANY	OR	HAZMAT
97321	S123798827		SAMARITAN EVERGREEN HOSPICE	4600 SE EVERGREEN STREET SE ST SE	**	ALBANY	OR	AST, HSIS
97321	S112442169			34004 EXCOR RD #C112		ALBANY	OR	
97321	S106443089		BUSY BEE MINI-STORAGE	34004 EXCOR ROAD		ALBANY	OR	CDL, NPDES
97321	S125305574		LOE, RYAN & STACIA	34030 EXCOR ROAD		ALBANY	OR	NPDES
97321	S128018456		GROOME TRANSPORTATION	34030 SW EXCOR RD SW		ALBANY	OR	AST, HSIS
97321	S118868947		SS EQUIPMENT INC	34033 SE EXCOR RD SW		ALBANY	OR	HSIS
97321	U004330726		BENTON ELECTRIC	34037 EXCOR RD SW		ALBANY	OR	UST
97321	S125304781		BENTON ELECTRIC	34037 EXCOR ROAD		ALBANY	OR	NPDES
97321	S125304997		EXCOR PROPERTIES, L.L.C.	34040 EXCOR ROAD		ALBANY	OR	NPDES
97321	1001818547	ORQ000012963	CORLISS COLLISION CAR STAR	34080 EXCOR ROAD		ALBANY	OR	OR MANIFEST, NPDES, RCRA-CESQG, SHWS - ECSI

EDR ZIP Code Scan Report

ZIP	EDR-ID	Facility ID	Name	Address	Map/Dir/Dist	City	State	Databases
97321	1016099736	110014169924	CORLISS COLLISION CARSTAR	34080 EXCOR ROAD SOUTHWEST		ALBANY	OR	FINDS
97321	S125304482		WILLAMETTE GRAYSTONE, INC.	34081 EXCOR ROAD		ALBANY	OR	NPDES
97321	U000434276	5318	SPEED CUT INC	34083 EXCOR RD		ALBANY	OR	LUST, UST
97321	1006846951	110014087852	SPEED CUT INC	34083 EXCOR RD		ALBANY	OR	FINDS
97321	1006854137	110014163449	ADVANCED EQUIPMENT SYSTEMS (FORM	34096 EXCOR RD. SW		ALBANY	OR	VCS, SHWS - ECSI, FINDS
97321	1027124873	110071167172	BONNEVILLE LOCK AND DAM	EXIT 40, INTERSTATE 84	**	CASCADE LOCKS	OR	FINDS
97321	S105012381	0004-930463		1250 SW FERRY	**	ALBANY	OR	HAZMAT
97321	U000434224	1863	J & J WERKSTADT	1630 FERRY ST SW		ALBANY	OR	UST
97321	1006854985	110014172929	SEARS BUILDING - ALBANY	180 SW FERRY STREET		ALBANY	OR	FINDS
97321	S102778877	22-97-7026	HEATING OIL TANK	180 SW FERRY STREET		ALBANY	OR	LUST
97321	1011949656	110037738794	FERRY STREET PROJECT	2435 FERRY STREET SW		ALBANY	OR	FINDS
97321	S109346512		FERRY STREET PROJECT	2435 FERRY STREET SW		ALBANY	OR	NPDES
97321	S111247272			2500 FERRY ST SW		ALBANY	OR	HAZMAT
97321	1022130937		YOUNGER OIL CO	260 FERRY ST SW		ALBANY	OR	EDR Historical Auto Stations
97321	S109538368		LOMBARD FOOD INC	2830 FERRY ST SW		ALBANY	OR	HAZMAT, OR MANIFEST, UIC, NPDES, SPILLS
97321	1004770687	ORD987190451	ABSORBENT TECHNOLOGIES, INC	2830 FERRY ST SW		ALBANY	OR	OR MANIFEST, RCRA-CESQG
97321	1004770751	110004803348	FORSLUND CONSTRUCTION INC	3001 FERRY ST SW		ALBANY	OR	RCRA-CESQG, FINDS
97321	1015815170	110044948448	ODEQ ALBANY DRUG LAB	3010 FERRY ST SW		ALBANY	OR	FINDS
97321	1000350495	ORD982652661	ODEQ ALBANY DRUG LAB	3010 FERRY ST SW		ALBANY	OR	RCRA-NonGen
97321	S104304648	22-00-4024	HEATING OIL TANK	302 FERRY ST		ALBANY	OR	LUST
97321	1006868796	110014317462	PUBLIC LIBRARY HOT	302 FERRY ST SW		ALBANY	OR	FINDS
97321	1011953411	110037777055	LINN CO. GSA BLDG.	3RD & FERRY (ORIG. 4TH & FERRY)		ALBANY	OR	FINDS
97321	S100498513	22-90-4315	LINN CO. GSA BLDG.	3RD & FERRY (ORIG. 4TH & FERRY)		ALBANY	OR	LUST
97321	S102417975	22-96-7016	HEATING OIL TANK	723 FERRY ST		ALBANY	OR	LUST
97321	1006858870	110014213733	SCHWAB, T HOT	723 FERRY ST		ALBANY	OR	FINDS
97321	1006861647	110014243292	RILEY, DEL	724 FERRY ST SW		ALBANY	OR	FINDS
97321	S104820496	22-00-5839	HEATING OIL TANK	724 FERRY ST SW		ALBANY	OR	LUST
97321	S121449705		HEATING OIL TANK	824 FERRY ST SW		ALBANY	OR	LUST
97321	S118183142			FERRY @ QUEEN STREET		ALBANY	OR	SPILLS
97321	S112438994		ALBANY FIRE	FERRY @ QUEEN STREET	**	ALBANY	OR	
97321	S122365320		SCHOOL DISTRICT BUS TRANSPORTATIC	FERRY ST SW & 25TH AVE SW		ALBANY	OR	UIC, NPDES
97321	1024171106	110070264440	THE STORAGE DEPOT	FERRY ST SW & 25TH AVE SW		ALBANY	OR	FINDS
97321	1024169583	110070263280	SCHOOL DISTRICT BUS TRANSPORTATIC	FERRY ST SW & 25TH AVE SW		ALBANY	OR	FINDS
97321	S122365319		THE STORAGE DEPOT	FERRY ST SW & 25TH AVE SW		ALBANY	OR	UIC, NPDES
97321	1004770389	110006430969	BRATTAIN INTL TRUCKS INC	1720 SE FESCUE ST		ALBANY	OR	OR MANIFEST, HSIS, RCRA-NonGen, FINDS, SPILLS
97321	S105012406	0004-940046		2027 SE FESCUE		ALBANY	OR	HAZMAT
97321	1020519048		JACKS PHILLIPS 66 SERVICE	101 E FIRST ST	**	ALBANY	OR	EDR Historical Auto Stations
97321	S100498510	22-90-4244	WENTWORTH MOTORS	139 E FIRST ST		ALBANY	OR	LUST
97321	S101746090	22-95-4148	WENTWORTH PROPERTY	201 EAST FIRST		ALBANY	OR	LUST
97321	1006859589	110014221699	WENTWORTH PROPERTY	201 EAST FIRST		ALBANY	OR	FINDS
97321	S104189473	22-99-4144	HEATING OIL TANK	241 W FIRST AVE		ALBANY	OR	LUST
97321	1027024589	110071089400	ST FRANCIS HOTEL AND E.H. RHODES BL	406 FIRST ST W	**	ALBANY	OR	FINDS
97321	1026464488		ST FRANCIS HOTEL AND E.H. RHODES BL	406 FIRST ST W		ALBANY	OR	US BROWNFIELDS
97321	S100498540	22-92-4113	CITY OF ALBANY-FIRST AVE.	442 FIRST AVE		ALBANY	OR	LUST
97321	1021927975		APCO INVESTMENT CORP	1801 NW FISHER LOOP		ALBANY	OR	EDR Historical Auto Stations
97321	1007693384	110018499604	ALBANY MILLERSBURG JOINT WATER SU	FOLLOWS EAST OF I-5		ALBANY	OR	FINDS
97321	S125306588		ALBANY MILLERSBURG JOINT WATER SU	FOLLOWS EAST OF I-5		ALBANY	OR	NPDES
97321	S106170998	04-0077		36083 FOLSOM RD SE		ALBANY	OR	SPILLS
97321	S100500423	22-90-4257	HEATING OIL TANK	FOURTH & LYON ST S		ALBANY	OR	LUST
97321	1011952959	110037777064	LINN COUNTY ARMORY HOT	FOURTH & LYONS ST		ALBANY	OR	FINDS
97321	S109051909		HEATING OIL TANK	1130 NE FRONT AVE		ALBANY	OR	LUST
97321	S129174803			1936 FRONT AVE NE		ALBANY	OR	SPILLS
97321	S112440532			2231 NE FRONT		ALBANY	OR	
97321	1000201863	ORD987173234	ATI MILLERSBURG RESEARCH CENTER	2951 E FRONT ST	**	ALBANY	OR	HIST LF, OR MANIFEST, RCRAInfo-SQG
97321	1026422375	110070744538	ATI MILLERSBURG RESEARCH CENTER	2951 E FRONT ST	**	ALBANY	OR	FINDS
97321	S118186434			2951 FRONT AV. NE		ALBANY	OR	HAZMAT, SPILLS
97321	S105857597		ATI SPECIALTY ALLOYS AND COMPONEN	2951 FRONT AVE	**	ALBANY	OR	AST, HSIS
97321	1018320146	110004796454	WAH CHANG RESEARCH CENTER	2951 FRONT AVE NE		ALBANY	OR	FINDS
97321	U000434266	9458	RESEARCH CENTER	2951 FRONT AVE NE		ALBANY	OR	UST
97321	S118187721			2951 NE FRONT AVE.		ALBANY	OR	SPILLS
97321	S117403368			37000 I5 FWY S	**	ALBANY	OR	HAZMAT
97321	S118870143			1020 GALE DR SW		ALBANY	OR	HAZMAT
97321	S118140171			1000 SE GEARY ST		ALBANY	OR	HAZMAT
97321	S125308523		PANDA EXPRESS - ALBANY	1310 S. GEARY STREET		ALBANY	OR	NPDES
97321	S121969627		VERIZON WIRELESS - QUEEN (ID:739962)	1740 GEARY ST SE		ALBANY	OR	HSIS

EDR ZIP Code Scan Report

ZIP	EDR-ID	Facility ID	Name	Address	Map/Dir/Dist	City	State	Databases
97321	S117734204			1850 GEARY ST SE		ALBANY	OR	HAZMAT
97321	S108524504		VERIZON WIRELESS	1860 GEARY ST		ALBANY	OR	HSIS
97321	S118364014			425 GEARY ST SE		ALBANY	OR	HAZMAT
97321	S125309460		MORSE BROS. HUB CITY PLANT	430 N GEARY ST		ALBANY	OR	NPDES
97321	S105525816	0004-970250		4500 SE GEARY ST		ALBANY	OR	HAZMAT
97321	S118453019			505 GEARY ST SE		ALBANY	OR	HAZMAT
97321	U004066720	12280	GEARY STREET PROPERTY	595 GEARY ST NE		ALBANY	OR	VCS, SHWS - ECSI, LUST, UST
97321	S125309280		THE BANKS	595 NE GEARY STREET		ALBANY	OR	UIC, NPDES
97321	1026002390	110070626500	THE BANKS	595 NE GEARY STREET		ALBANY	OR	FINDS
97321	S121445818			615 GEARY ST SE		ALBANY	OR	HAZMAT
97321	1021636225		STEPHENS SCOTT C	821 SO GEARY	**	ALBANY	OR	EDR Historical Auto Stations
97321	S104064865	0004-900286		950 S GEARY ST		ALBANY	OR	HAZMAT
97321	S127064583			GEARY ST. & 4TH AVE SE		ALBANY	OR	SPILLS
97321	S118870172			SE GEARY ST	**	ALBANY	OR	HAZMAT
97321	1006850710	110014126347	HARMON, M HOT	36559 GERIG DR		ALBANY	OR	FINDS
97321	S103839754	22-99-4023	HEATING OIL TANK	36559 GERIG DR		ALBANY	OR	LUST
97321	S104657768	22-00-4100	HEATING OIL TANK	1438 GIBSON HILL RD		ALBANY	OR	LUST
97321	S108390482	HM05-050043		2880 NW GIBSON HILL RD		ALBANY	OR	HAZMAT
97321	S128988949		RIVERWOOD CROSSING	3118 GIBSON HILL RD. NW		ALBANY	OR	UIC
97321	S118453021			3450 NW GIBSON HILL RD		ALBANY	OR	HAZMAT
97321	S125304670		SCENIC VIEW ESTATES	GIBSON HILL ROAD/500FT EAST OF SCEN		ALBANY	OR	NPDES
97321	S125303997		GIBSON HILL SUBDIVISION	GIBSON HILL ROAD/CROCKER LANE	**	ALBANY	OR	NPDES
97321	S125304399		SKYVIEW SUBDIVISION	GIBSON HILL ROAD/CROCKER LANE		ALBANY	OR	NPDES
97321	1024399151	110070313101	317721425 - MARVIN GILMOUR LLC	6001 NW GILMOUR LN		ALBANY	OR	FINDS
97321	1003880293	ORD981767478	MAGNUM SALVAGE/HORIZON VEHICLES	1052 GOLDFISH FARM RD		ALBANY	OR	CERCLIS-NFRAP
97321	1018385920	110069606153	B & R AUTO WRECKING	1052 GOLDFISH FARM RD		ALBANY	OR	FINDS
97321	1004771503	110004816085	ODOT ALBANY MAINT STA	1100 GOLDFISH FARM RD		ALBANY	OR	RCRA-CESQG, FINDS
97321	1018800047		TAMMYS DROP STATION	1248 GOLDFISH FARM RD SE		ALBANY	OR	EDR Historical Cleaners
97321	S125304367		WIMER LOGGING CO. ALBANY	600 GOLDFISH FARM ROAD		ALBANY	OR	NPDES
97321	U000434309	6738	WIMER LOGGING CO	600 GOLDFISH FARM ROAD		ALBANY	OR	UST
97321	S105523829	0004-910417		34830 GOLTRA RD		ALBANY	OR	HAZMAT
97321	S111144310			1382 GRAND RIDGE DR NW		ALBANY	OR	HAZMAT
97321	1020150392		LIPSEY DALE L	1810 GRAND PRAIRIE		ALBANY	OR	EDR Historical Auto Stations
97321	1020264661		LIPSEY DALE EXXON SERVICE	1810 GRAND PRAIRIE RD SE		ALBANY	OR	EDR Historical Auto Stations
97321	S108987041			2200 SE GRAND PRARIE RD		ALBANY	OR	HAZMAT
97321	1011951031	110037754203	LDS ALBANY	2850 GRAND PRAIRIE RD		ALBANY	OR	FINDS
97321	S108660919		LDS ALBANY	2850 GRAND PRAIRIE RD		ALBANY	OR	NPDES, LUST
97321	S125306843		MARQUIS ESTATES	3171 GRAND PRAIRIE RD		ALBANY	OR	NPDES
97321	1004770997	110004807763	GREATER ALBANY SCHOOL DISTRICT	3610 GRAND PRAIRIE RD		ALBANY	OR	RCRA-CESQG, FINDS
97321	S118182497			GRAND PRAIRIE & WAVERLY		ALBANY	OR	SPILLS
97321	S111144306			GRAND PRAIRIE AVE	**	ALBANY	OR	HAZMAT
97321	S105523024	0176-880032		GREENS BRIDGE @ JEFFERSON-SCIO DF	**	JEFFERSON	OR	HAZMAT
97321	S111253696		CASCADE FOODS LLC	38471 GROSHONG RD		ALBANY	OR	AST, HSIS
97321	S125302806			38831 GROSHONG RD NE		ALBANY	OR	NPDES
97321	1020778221		QUICK STOP	33651 HAEFER RD	**	ALBANY	OR	EDR Historical Auto Stations
97321	U000434240	9176	MARI-LINN FARMS INC	32920 HARNISCH DR		ALBANY	OR	UST
97321	S105857789		SEVENOAKS NATIVE NURSERY LLC	29730 HARVEST DR SW		ALBANY	OR	HSIS
97321	1024704829	110070499295	CADWELL REALTY GROUP INC	226 NW HICKORY STREET		ALBANY	OH	FINDS
97321	S121445527			306 HICKORY ST NW		ALBANY	OR	HAZMAT
97321	S123798828		SAMARITAN NORTH ALBANY MEDICAL CE	400 NW HICKORY STREET ST NW		ALBANY	OR	AST, HSIS
97321	1011946023	110037704455	HICKORY STREET FILL PROJECT	435 HICKORY STREET		ALBANY	OR	FINDS
97321	S108660274		HICKORY ST FILL PROJECT & N ALBANY \	435 HICKORY STREET		ALBANY	OR	NPDES
97321	S104328606	0004-970058	FRESENIUS MEDICAL CARE NW	605 NW HICKORY ST NW		ALBANY	OR	HAZMAT, AST, HSIS
97321	S111068053		RICHARDS CLEANERS NORTH ALBANY	630 NW HICKORY STE 110		ALBANY	OR	DRYCLEANERS
97321	S128638542			637 HICKORY STREET NORTHWEST		ALBANY	OR	HAZMAT
97321	S118489392		VERIZON WIRELESS - THORNTON (ID:249	650 HICKORY ST		ALBANY	OR	HSIS
97321	1024134170		HICKORY HOLLOW APARTMENTS	720 HICKORY ST NW		ALBANY	OR	
97321	1024231193	110070229169	HICKORY HOLLOW APARTMENTS	720 HICKORY ST NW		ALBANY	OR	FINDS
97321	S121299826		HICKORY HOLLOW APARTMENTS	720 HICKORY ST NW		ALBANY	OR	UIC, NPDES
97321	S109608439		NORTH ALBANY COMMERCIAL	HICKORY ST & NORTH ALBANY RD		ALBANY	OR	NPDES
97321	1014826543	110042113192	NORTH ALBANY COMMERCIAL	HICKORY ST & NORTH ALBANY RD		ALBANY	OR	FINDS
97321	S125308087		NORTH ALBANY MEDICAL SERVICES BUII	HICKORY STREET NW		ALBANY	OR	NPDES
97321	S105527152	HM05-000389		155 NW HICORY DR		ALBANY	OR	HAZMAT
97321	S125304361		CONTINENTAL CRANE AND RIGGING CO.	30821 HIGHWAT 34		ALBANY	OR	NPDES
97321	S123797539		WILBUR ELLIS COMPANY LLC	30665 SW HIGHWAY 34 SW		ALBANY	OR	HSIS
97321	S121971331		PILOT TRAVEL CENTERS LLC	33380 SE HIGHWAY 34 & I-5		ALBANY	OR	AIRS

EDR ZIP Code Scan Report

ZIP	EDR-ID	Facility ID	Name	Address	Map/Dir/Dist	City	State	Databases
97321	U004194163		EZ TRIP #1232	33380 SE HIGHWAY 34 & I-5	**	ALBANY	OR	UST
97321	U004127306		I-5 & HWY 34 CARDLOCK	33380 SE HIGHWAY 34 & I-5	**	ALBANY	OR	UST
97321	U000434231	4297	LEATHERS OIL COMPANY	33385 SE HIGHWAY 34		ALBANY	OR	LUST, UST
97321	S125304802		LEATHERS OIL SERVICE STATION #34	33385 SE HIGHWAY 34		ALBANY	OR	NPDES
97321	1027024591	110071089403	VIVACITY SPIRITS	140 HILL ST NE	**	ALBANY	OR	FINDS
97321	1026464534		VIVACITY SPIRITS	140 HILL ST NE		ALBANY	OR	US BROWNFIELDS
97321	U000434220	3453	HOGAN ENTERPRISES	140 NE HILL ST		ALBANY	OR	UST
97321	S105523813	0004-860044		1670 HILL ST SE		ALBANY	OR	HAZMAT
97321	U000434289	6913	TRUAX CORPORATION	1705 HILL ST SE		ALBANY	OR	LUST, UST
97321	1006845986	110014077685	TRUAX CORPORATION	1705 HILL ST SE		ALBANY	OR	FINDS
97321	1021545938		BARRYS SHELL	1705 S HILL	**	ALBANY	OR	EDR Historical Auto Stations
97321	1022196782		ALLEN WILLIAM F	17055 S HILL	**	ALBANY	OR	EDR Historical Auto Stations
97321	S105523819	0004-900053		240 N HILL	**	ALBANY	OR	HAZMAT
97321	1006863556	110014263260	HOPPER-MOORE, S HOT	425 SE HILL ST		ALBANY	OR	FINDS
97321	S104657767	22-00-4076	HEATING OIL TANK	425 SE HILL ST		ALBANY	OR	LUST
97321	S118364490			HILL ST SE	**	ALBANY	OR	HAZMAT
97321	9181063			HILL STREET AND WATER ST.		ALBANY	OR	ERNS
97321	A100514587		MID-VALLEY GRAVEL CO	33432 HOFER RD		ALBANY	OR	AST
97321	S121969515		NEW CINGULAR WIRELESS PCS, LLC - US	33557 HOFER DR		ALBANY	OR	HSIS
97321	S111255316		NEW CINGULAR WIRELESS PCS LLC	33557 HOFER DR		ALBANY	OR	HSIS
97321	S105745340		TRANS AG INC	33621 HOFER DR		ALBANY	OR	AST, HSIS, SHWS - ECSI
97321	1021227140		QUICK STOP	33651 HOFER DR NE		ALBANY	OR	EDR Historical Auto Stations
97321	U000434262	22-93-4194	QUICK STOP	33651 HOFER RD NE		ALBANY	OR	LUST, UST
97321	1006847835	110014097039	QUICK STOP FOOD MART	33651 HOFER RD NE		ALBANY	OR	FINDS
97321	1024364116	110014160914	G AND S CRUSHING	HOFER RD	**	ALBANY	OR	FINDS
97321	S118673459		G & S CRUSHING, LLC	HOFER ROAD, 1/2 MILE WEST OF I-5		ALBANY	OR	NPDES
97321	1022067491		M & H TEXACO	99 & HOFFER RD	**	ALBANY	OR	EDR Historical Auto Stations
97321	1020605396		KINGS CIRCLE REPAIR LLC	34051 HOLIDAY ST SW		ALBANY	OR	EDR Historical Auto Stations
97321	S128638978			1782 HORSESHOE LAKE CIRCLE NORTHV		ALBANY	OR	HAZMAT
97321	1021812314		SCOTTYS PAYLESS SERVICE STN	2959 SE HWY 34	**	ALBANY	OR	EDR Historical Auto Stations
97321	S111255315		SPRINT NEXTEL CORPORATION	29844 SW HWY 34		ALBANY	OR	HSIS
97321	S125305264		STARR, STANLEY & NANCY	30655 SW HWY 34		ALBANY	OR	NPDES
97321	1012197385		WILBUR-ELLIS CO	30665 SW HWY 34		ALBANY	OR	SSTS
97321	1004581369		STARR AGRICULTURAL PRODUCTS	30665 SW HWY 34		ALBANY	OR	FTTS
97321	S123797540		WILBUR ELLIS COMPANY LLC	30665 SW HWY 34		ALBANY	OR	AST, HSIS
97321	1020834966		NEUMAN JOHN	3120 SE HWY 34	**	ALBANY	OR	EDR Historical Auto Stations
97321	1020401284		COUNTRY MART	3200 SE HWY 34	**	ALBANY	OR	EDR Historical Auto Stations
97321	U000434286	22-02-0280	ALBANY UNOCAL	33140 SE HWY 34		ALBANY	OR	LUST
97321	U003158923	9207	RAMSEY OIL	33166 SE HWY 34		ALBANY	OR	LUST, UST
97321	1004770977	ORD987201076	ARCO 5897	33200 SE HWY 34		ALBANY	OR	OR MANIFEST, RCRA-NonGen
97321	1020260621		FREEMAN WILLIAM K & DAWN	3648 SE HWY 34	**	ALBANY	OR	EDR Historical Auto Stations
97321	S111245581		ADAIR VILLAGE CITY OF	5011 NW HWY 20		ALBANY	OR	HSIS
97321	S125304266		STARR, STANLEY L.	30645 SW HWY. 34		ALBANY	OR	NPDES
97321	S125304604		WILBUR-ELLIS COMPANY	30665 SW HWY. 34		ALBANY	OR	NPDES
97321	S129217305			241 NORTH I- 5 FREEWAY	**	ALBANY	OR	HAZMAT
97321	S117402751			N/B I-5 @ MM 235		ALBANY	OR	SPILLS
97321	S105527085	0004-000437		100 INDEPENDENCE HWY		ALBANY	OR	HAZMAT
97321	1020778154		RPM RACING TRANSMISSIONS	4217 NW INDEPENDENCE HWY		ALBANY	OR	EDR Historical Auto Stations
97321	1024417301	110070335116	317711882 - ROGER M BIEGEL & ADA M B I	784 NW INDEPENDENCE HWY	**	ALBANY	OR	FINDS
97321	S111144086			INDEPENDENCE HWY		ALBANY	OR	HAZMAT
97321	S108659384		DAVE HUNTER COMPANY, INC.	1495 INDUSTRIAL WAY SW		ALBANY	OR	NPDES, SHWS - ECSI
97321	1000236267	110044947760	RIVERSIDE BEVERAGE	1526 INDUSTRIAL WAY SW		ALBANY	OR	RCRA-NonGen, FINDS, UST
97321	S106170932	04-0361		1534 INDUSTRIAL WAY SW		ALBANY	OR	HAZMAT, SPILLS
97321	1020858959		RAYMOND MEL	1534 INDUSTRIAL WAY SW		ALBANY	OR	EDR Historical Auto Stations
97321	S108573197	06-3233		3350 INDUSTRIAL WAY SW		ALBANY	OR	SPILLS
97321	S127975518			INST 5/HWY 164 - MP 697 ON BROOKLIN S		MILLERSBURG	OR	SPILLS
97321	S125308886		NORTH ALBANY FORCE MAIN	INTERSECTION HICKORY ST./SPRINGHILI		ALBANY	OR	NPDES
97321	1006861043	110014237110	CITY OF SALEM (HIGH STREET)	INTERSECTION OF UNION AND HIGH STR		SALEM	OR	FINDS
97321	S125307157		HANNAH ESTATES	NE INTERSECTION OF CENTER ST & 21ST		ALBANY	OR	NPDES

EDR ZIP Code Scan Report

ZIP	EDR-ID	Facility ID	Name	Address	Map/Dir/Dist	City	State	Databases
97321	S118140195			36700 N INTERSTATE 5 FWY	**	ALBANY	OR	HAZMAT
97321	S118364783			SE INTERSTATE 5 FWY SE	**	ALBANY	OR	HAZMAT
97321	S123797471		WILLAMETTE & PACIFIC RAILROAD	1000 W JACKSON	**	ALBANY	OR	HSIS
97321	S108663602		ALBANY REGIONAL MULTIMODAL CENTE	1000 WEST JACKSON STREET		ALBANY	OR	NPDES
97321	S118182434			1000 WEST JACKSON STREET		ALBANY	OR	SPILLS
97321	1000834947	110004807059	WILLAMETTE & PACIFIC RR	1000 WEST JACKSON STREET		ALBANY	OR	RCRA-NonGen, FINDS, UST
97321	S118181647			1000 WEST JACKSON STREET		ALBANY	OR	SPILLS
97321	1017807633	110064219590	ALBANY REGIONAL MULTIMODAL CENTE	1000 WEST JACKSON STREET		ALBANY	OR	FINDS
97321	U000434265	3742	REDDAWAY TRUCK (FORMER)	1050 JACKSON ST SE		ALBANY	OR	LUST, UST
97321	2016142044			1055 JACKSON ST		ALBANY	OR	ERNS
97321	S111256568		UNION PACIFIC RAILROAD	1055 JACKSON ST SE		ALBANY	OR	HSIS
97321	S117734209		LINN COUNTY SHERIFFS OFFICE	1115 JACKSON ST SE		ALBANY	OR	HAZMAT, AST, HSIS
97321	S107592595	00-0964	LINN COUNTY SHERIFFS OFFICE	1115 SE JACKSON ST		ALBANY	OR	HSIS, SPILLS
97321	1011954449	110056361814	LINN COUNTY JAIL	1115 SE JACKSON STREET		ALBANY	OR	FINDS
97321	U000434253	10423	SOUTHERN PACIFIC TRANS.	1117 JACKSON ST SE		ALBANY	OR	LUST, UST
97321	1006852138	110014141428	OLD ROADHOUSE	1117 JACKSON ST SE		ALBANY	OR	FINDS
97321	S105527153	0004-000391		1117 JACKSON ST SE		ALBANY	OR	HAZMAT
97321	S111256754		VERIZON WIRELESS	1210 JACKSON ST		ALBANY	OR	HSIS
97321	S111252365		MILL SUPPLY	1210 S JACKSON ST		ALBANY	OR	LUST
97321	U004015489	1181	MILL SUPPLY CORP	210 S JACKSON ST		ALBANY	OR	UST
97321	1006849941	110014118490	MILL SUPPLY CORP	210 S JACKSON ST		ALBANY	OR	FINDS
97321	U000434217	4978	HEINS HONEY CO INC	2100 S JACKSON		ALBANY	OR	UST
97321	S128637933			222 JACKSON STREET SOUTHEAST		ALBANY	OR	HAZMAT
97321	S128637702			222 JACKSON STREET SOUTHEAST		ALBANY	OR	HAZMAT
97321	1024401833	110070316395	GOOD SHEPHERD MINISTRIES	425 JACKSON ST SE		ALBANY	OR	FINDS
97321	S118869141		HEATING OIL TANK	430 JACKSON ST SE		ALBANY	OR	LUST
97321	S105012352	0004-860062	ALBANY PACKAGING	950 SE JACKSON ST		ALBANY	OR	HAZMAT, AST, HSIS, SWF/LF
97321	S105526966	0004-000440		9TH & JACKSON		ALBANY	OR	HAZMAT
97321	1006846979	110014088156	MICHAEL WALL RESIDENCE	1624 JEFFERSON ST SE		ALBANY	OR	FINDS
97321	S105556145	22-02-0623	MICHAEL WALL RESIDENCE	1624 JEFFERSON ST SE		ALBANY	OR	LUST
97321	U000434308	9375	WILLAMETTE SEED CO. (FORMER)	220 JEFFERSON ST, NE		ALBANY	OR	VCS, SHWS - ECSI, UST
97321	1005439788		WILLAMETTE SEED CO	220 NE JEFFERSON		ALBANY	OR	SSTS
97321	1005439787		WILLAMETTE SEED CO.	220 NE JEFFERSON		ALBANY	OR	SSTS
97321	S105527826	0004-020092		423 SE JEFFERSON ST		ALBANY	OR	HAZMAT, CDL
97321	1014829930	110041880462	ROBERT L. DUVALL	1115 NW JONES AVENUE		ALBANY	OR	FINDS
97321	S111256756		VERIZON WIRELESS	3025 KATHRYN AVE NE		ALBANY	OR	HSIS
97321	S105857897		AIRGAS USA LLC	3125 KATHRYN ST		ALBANY	OR	AST, HSIS
97321	U000434173	2657	ALBANY ROCK PRODUCTS	1750 KENNEL RD SE		ALBANY	OR	UST
97321	1014927540	110044922215	KNIFE RIVER TRAINING FACILITY	35973 KENNEL RD	**	ALBANY	OR	RCRA-CESQG, FINDS
97321	S110638601			KENNEL RD		ALBANY	OR	HAZMAT
97321	U003797253	12091	COSTCO GASOLINE #682	3031 KILLDEER AVENUE		ALBANY	OR	UST
97321	1005417987	110012258261	COSTCO WHOLESALE 682	3031 KILLDEER AVE		ALBANY	OR	OR MANIFEST, ICIS, RCRAInfo-SQG, FINDS
97321	S105857814		COSTCO WHOLESALE #682	3130 KILLDEER AVE		ALBANY	OR	HAZMAT, AST, AIRS, HSIS
97321	S107151377	05-1701		3405 KIZER AVE NE		ALBANY	OR	SPILLS
97321	1020040331		MID VALLEY HEAT DUCT COIL CLRS	3510 KIZER AVE NE		ALBANY	OR	EDR Historical Cleaners
97321	S117403372			3210 NE KNOX BUTTE AVE		ALBANY	OR	HAZMAT
97321	1018385727	110069563822	ALBANY MUNICIPAL AIRPORT	3510 KNOX BUTTE RD		ALBANY	OR	FINDS
97321	U004194160		MOUNTAIN AIR HELICOPTERS INC	3510 KNOX BUTTE RD		ALBANY	OR	UST
97321	U000434249	3376	ALBANY MUNICIPAL AIRPORT	3510 KNOX BUTTE RD		ALBANY	OR	UST
97321	U000434170	10287	ALBANY MUNICIPAL AIRPORT	3510 KNOX BUTTE RD		ALBANY	OR	NPDES
97321	1022235425		ROBBINS 66 INC	3513 KNOX BUTTE RD		ALBANY	OR	EDR Historical Auto Stations
97321	1006861347	110014240259	SHALIMAR PROPERTIES INC	3513 KNOX BUTTE RD		ALBANY	OR	FINDS
97321	U000434273	3967	PACIFICA WEST ENTERPRISES	3513 KNOX BUTTE RD		ALBANY	OR	LUST, UST
97321	1021332967		ROBBINS 66 INC	3513 KNOX BUTTE RD E		ALBANY	OR	EDR Historical Auto Stations
97321	1020258156		S & H FLIGHT SERVICE INC	3516 KNOX BUTTE RD		ALBANY	OR	EDR Historical Auto Stations
97321	U000434171	6717	ALBANY MUNICIPAL AIRPORT	3520 KNOX BUTTE RD E		ALBANY	OR	UST
97321	S106074626		LINN COUNTY GENERAL SERVICES	3700 KNOX BUTTE RD		ALBANY	OR	HSIS
97321	S125304147		LINN COUNTY FAIRGROUNDS	3802 KNOX BUTTE ROAD/TIMBER STREET		ALBANY	OR	NPDES
97321	1020547729		BORCHERS LEE UNION SERVICE	4135 KNOX BUTTE RD E		ALBANY	OR	EDR Historical Auto Stations
97321	U000434182	3160	BARKER, CHARLOTTE A	4211 KNOX BUTTE RD		ALBANY	OR	UST
97321	S105523840	0004-930347		4730 KNOX BUTTE RD		ALBANY	OR	HAZMAT
97321	1027028425	110071093764	BRANDIS MEADOWS APARTMENT COMPL	5550 KNOX BUTTE ROAD SE	**	ALBANY	OR	FINDS
97321	1026903825		BRANDIS MEADOWS APARTMENT COMPL	5550 KNOX BUTTE ROAD SE	**	ALBANY	OR	FINDS
97321	S126349689		BRANDIS MEADOWS APARTMENT COMPL	5550 KNOX BUTTE ROAD SE		ALBANY	OR	UIC, NPDES
97321	S118183614			KNOX BUTTE & CLOVER RIDGE		ALBANY	OR	SPILLS

EDR ZIP Code Scan Report

ZIP	EDR-ID	Facility ID	Name	Address	Map/Dir/Dist	City	State	Databases
97321	S112439390		MCDOUGAL BROTHERS	KNOX BUTTE & CLOVER RIDGE	**	ALBANY	OR	
97321	S125306674		BRIDLE SPRINGS-PHASE I	KNOX BUTTE RD		ALBANY	OR	NPDES
97321	1011955438	110037801144	NEW ALBANY 3-8 SCHOOL	KNOX BUTTE RD, E OF ONYX ST		ALBANY	OR	FINDS
97321	S108987563		NEW ALBANY 3-8 SCHOOL	KNOX BUTTE RD, E OF ONYX ST		ALBANY	OR	NPDES
97321	1011949758	110037741619	BRANDIS VILLAGE	KNOX BUTTE ROAD		ALBANY	OR	FINDS
97321	S108920870		BRANDIS VILLAGE	KNOX BUTTE ROAD		ALBANY	OR	NPDES
97321	S128637944			229 NORTHWEST KOUNS DRIVE		ALBANY	OR	HAZMAT
97321	S118870146			950 NW KOUNS ST NW		ALBANY	OR	HAZMAT
97321	S107595984	22-06-0013	HEATING OIL TANK	175 LAKE STREET SE		ALBANY	OR	LUST
97321	S127751220		HEATING OIL TANK	185 LAKE ST SE		ALBANY	OR	LUST
97321	S117403293			6211 LANIER ST SW		ALBANY	OR	HAZMAT
97321	S117403379			LAURA LN	**	ALBANY	OR	HAZMAT
97321	S125309027		BENTON WOODS PHASE 2 & 3	LAURA VISTA DRIVE		ALBANY	OR	UIC, NPDES
97321	S110638817		HEATING OIL TANK	750 NW LAUREL PL		ALBANY	OR	LUST
97321	1021618868		YOUNGER OIL CO INC	1485 LAWNRIDGE ST SW		ALBANY	OR	EDR Historical Auto Stations
97321	1006866264	110014291818	NEUBO, MICHELE	1600 SW LAWNRIDGE ST		ALBANY	OR	FINDS
97321	S105464178	22-02-5784	HEATING OIL TANK	1600 SW LAWNRIDGE ST		ALBANY	OR	LUST
97321	S110638877		HEATING OIL TANK	2905 SW LAWNRIDGE ST		ALBANY	OR	LUST
97321	S105012351	0004-860045		3013 SW LAWNRIDGE		ALBANY	OR	HAZMAT
97321	S128639170			3030 LAWNRIDGE STREET SOUTHWEST		ALBANY	OR	HAZMAT
97321	S113668727		HEATING OIL TANK	3050 LAWNRIDGE ST SW		ALBANY	OR	LUST
97321	S128048917		HEATING OIL TANK	3225 LAWNRIDGE ST SW		ALBANY	OR	LUST
97321	S109346096		ALBANY-SANTIAM CANAL	LEBANON TO ALBANY		ALBANY	OR	SHWS - ECSI
97321	1006864725	110014275827	BAKER SCHOOL	LEFFEL & SAGINAW		ALBANY	OR	FINDS
97321	1000391950	110004787204	RUST ENGINEERING COMPANY	2300 LIBERTY ST		ALBANY	OR	RCRA-NonGen, FINDS
97321	S110647028		ST-11-03, LIBERTY STREET REHABILITATI	2805 LIBERTY STREET SW		ALBANY	OR	NPDES
97321	1014828084	110042141394	ST-11-03, LIBERTY STREET REHABILITATI	2805 LIBERTY STREET SW		ALBANY	OR	FINDS
97321	S118453018			3105 SW LIBERTY ST		ALBANY	OR	HAZMAT
97321	S110510005		HEATING OIL TANK	3245 SW LIBERTY ST		ALBANY	OR	LUST
97321	1006868167	110014311146	SALEM CENTRE SOUTH	LIBERTY & CHEMEKETA		ALBANY	OR	FINDS
97321	S103543508	22-90-4138	HUB CITY CONCRETE CO.	31225 LOAN OAK ROAD SW		ALBANY	OR	LUST
97321	S109608493		SNO-TEMP	530 LOCHNER RD		ALBANY	OR	UIC, NPDES
97321	S120848374			3017 SE LOCUST		ALBANY	OR	HAZMAT
97321	1024419038	110070337323	317708625 - LONE OAK LIVESTOCK LLC	31197 LONE OAK LN SW		ALBANY	OR	FINDS
97321	U000434221	4922	HUB CITY CONCRETE COMPANY	31225 LONE OAK LN SW		ALBANY	OR	UST
97321	S125303734			SOUTH LONE OAK RD.	**	SALEM	OR	NPDES
97321	S128199749			2013 20TH LOOP NW		ALBANY	OR	SPILLS
97321	S125247242		NISSEN MOTOR CO	121 LYON ST SE		ALBANY	OR	OR MANIFEST
97321	1000379861	110004794321	NISSEN MOTOR CO	121 LYON ST SE		ALBANY	OR	RCRA-NonGen, FINDS
97321	1024704840	110070499306	SMITH GLASS SERVICES INC	133 LYON STREET NORTH		ALBANY	OR	FINDS
97321	S109204318		HEATING OIL TANK	315 LYON ST S		ALBANY	OR	LUST
97321	1011950162	110037745955	GOLDIE S DOWNTOWN TEXACO	330 LYON ST S		ALBANY	OR	FINDS
97321	U000434214	3576	TEXACO-LYONS STREET	330 LYON ST S		ALBANY	OR	DRYCLEANERS, LUST, UST
97321	1020460546		JENNESS VERN J	330 S LYON	**	ALBANY	OR	EDR Historical Auto Stations
97321	S109204322		CITY OF ALBANY - LYONS ST	333 LYON ST S		ALBANY	OR	LUST
97321	1027065939	110071139774	CALIBER COLLISION CTR ALBANY OR 027	500 LYON ST SW		ALBANY	OR	FINDS
97321	1026851944		CALIBER COLLISION CTR ALBANY OR 027	500 LYON ST SW		ALBANY	OR	
97321	1026834547	ORQ000040346	CALIBER COLLISION CTR ALBANY OR 027	500 LYON ST SW		ALBANY	OR	RCRA-CESQG
97321	S129218131		CALIBER COLLISION CENTER - ALBANY C	500 SW LYON ST		ALBANY	OR	HSIS
97321	S118868938		ALBANY CITY OF	517 LYON ST SE		ALBANY	OR	HSIS
97321	S128639202			54 LYON STREET	**	ALBANY	OR	HAZMAT
97321	1024388600	110070294458	317716257 - WILLAMETTE VALLEY EXCAV	599 SE LYON ST		ALBANY	OR	FINDS
97321	S111245690		ALBANY DEMOCRAT-HERALD	600 LYON ST		ALBANY	OR	HSIS
97321	U000434165	2564	ALBANY DEMOCRAT HERALD	600 LYON ST S		ALBANY	OR	UST
97321	S123131735		ALBANY CITY OF	611 LYON ST SE		ALBANY	OR	HSIS
97321	1019930193		AQS2 CORPORATION	623 LYON ST S		ALBANY	OR	EDR Historical Cleaners
97321	1004770473	110004797827	RICHARDS CLEANERS	623 LYON ST S.		ALBANY	OR	BROWNFIELDS, DRYCLEANERS, VCS, RCRA-CESQG, SHWS - ECSI, FINDS
97321	1020074335		RICHARDS CLEANERS	623 S LYON	**	ALBANY	OR	EDR Historical Cleaners
97321	U000434186	10491	BENSON'S FLOOR COVERING	630 LYON ST S		ALBANY	OR	LUST, UST
97321	1021039141		VERNS TEXACO	330 S LYONS	**	ALBANY	OR	EDR Historical Auto Stations
97321	1020074336		RICHARDS CLEANERS	623 S LYONS	**	ALBANY	OR	EDR Historical Cleaners
97321	1007151144	110016655555	INLAND AQUISITION CO., LLC	200 MADISON NE		ALBANY	OR	FINDS
97321	U003115428	0004-910259	INLAND QUICK FREEZE & STORAGE	200 MADISON NE		ALBANY	OR	HAZMAT, UIC, NPDES, LUST, UST
97321	S125309550		INLAND QUICK FREEZE & STORAGE	200 MADISON NE		ALBANY	OR	NPDES
97321	S126500672			615 SE MADISON ST		ALBANY	OR	HAZMAT, SPILLS

EDR ZIP Code Scan Report

ZIP	EDR-ID	Facility ID	Name	Address	Map/Dir/Dist	City	State	Databases
97321	U000434174	4689	ALBANY SECTION	6TH & MADISON		ALBANY	OR	UST
97321	S105525880	0004-970321		926 MADISON ST SE	**	ALBANY	OR	HAZMAT
97321	S110048241		FABIAN ESTATES SUBDIVISION	MAIER LANE AND PATRICK LANE		ALBANY	OR	NPDES
97321	1014830175	110042112870	FABIAN ESTATES SUBDIVISION	MAIER LANE AND PATRICK LANE	**	ALBANY	OR	FINDS
97321	S105527633	0004-900123		100 NE MAIN ST		ALBANY	OR	HAZMAT
97321	U004225549		CITY OF ALBANY MAIN ST. ROW	120 SE MAIN ST	**	ALBANY	OR	UST
97321	S117365264		CITY OF ALBANY-MAIN ST ROW	120 SE MAIN ST	**	ALBANY	OR	LUST
97321	1006846994	110014088307	STRAIT, VIRGINIA	1290 MAIN ST SE		ALBANY	OR	FINDS
97321	S105556146	22-02-0626	HEATING OIL TANK	1290 MAIN ST SE		ALBANY	OR	LUST
97321	1006847455	110014093159	STRENG, GREG	2155 SE MAIN		ALBANY	OR	FINDS
97321	S105556144	22-02-0420	HEATING OIL TANK	2155 SE MAIN	9, WSW, 1/2 - 1	ALBANY	OR	LUST
97321	S111256665		VALLEY FIRE CONTROL	217 MAIN ST SE		ALBANY	OR	AST, HSIS
97321	S129067701			222 MAIN STREET SOUTHEAST		ALBANY	OR	HAZMAT
97321	S116760452		CITY OF ALBANY II	246 MAIN ST SE		ALBANY	OR	LUST
97321	1007120430	110015783302	TERRENCE L. GERDING PROPERTY	301 MAIN STREET		ALBANY	OR	FINDS
97321	1020633767		C & L TEXACO	301 S MAIN	**	ALBANY	OR	EDR Historical Auto Stations
97321	S117880881		HEATING OIL TANK	401 SE MAIN ST		ALBANY	OR	LUST
97321	1024401498	110070316004	XTREME GRAFX LLC	505 MAIN ST SE		ALBANY	OR	FINDS
97321	S111248322		COMCAST CABLE COMMUNICATIONS	553 MAIN ST SE		ALBANY	OR	AST, HSIS
97321	S128184036			MAIN ST/5TH ST		ALBANY	OR	SPILLS
97321	S118364296			SE MAIN ST	**	ALBANY	OR	HAZMAT
97321	S111429399			3065 MALACHI WAY NE		ALBANY NORTHEAST	OR	HAZMAT
97321	S108390388	HM05-030279		1234 SE MAPLE ST SE		ALBANY	OR	HAZMAT
97321	S105523833	0004-920060		1500 MAPLE SW		ALBANY	OR	HAZMAT
97321	1006867112	110014300363	GARZA SITE - HEATING OIL TANK	1505 MAPLE ST SW		ALBANY	OR	FINDS
97321	S103838507	99-0704	GARZA SITE - HEATING OIL TANK	1505 MAPLE ST. SW		ALBANY	OR	HAZMAT, SHWS - ECSI, SPILLS, CRL
97321	S112441011			1505 MAPLE ST. SW		ALBANY	OR	
97321	S112440019			1505 MAPLE ST. SW		ALBANY	OR	
97321	S110638602			SW MAPLE ST	**	ALBANY	OR	HAZMAT
97321	S108663653		WILLOW BROOK ESTATES	1944 MARION STREET SE		ALBANY	OR	NPDES
97321	1011958279	110037829730	WILLOW BROOK ESTATES	1944 MARION STREET SE		ALBANY	OR	FINDS
97321	S118364232			2305 MARION ST SE		ALBANY	OR	HAZMAT
97321	S106443019	HM05-040122		2415 SE MARION ST		ALBANY	OR	HAZMAT
97321	1000834740	ORD987174943	MOEX CORP	3750 MARION ST S		ALBANY	OR	RCRA-NonGen
97321	1015748846	ORSTATE06851	MEDICAL COACHES	3750 MARION ST SE		ALBANY	OR	RCRA-NonGen
97321	S125303579		WILLAMETTE INDUSTRIES- CUSTOM PRO	3750 MARION ST SE		ALBANY	OR	NPDES
97321	S105013560	HM05-950455		3800 SE MARION ST		ALBANY	OR	HAZMAT
97321	S106529704	04-1571		3815 MARION ST SE		ALBANY	OR	SPILLS
97321	9169721			3815 MARION STREET		ALBANY	OR	ERNS
97321	U000434191	7301	CCMW CO	4505 MARION SE		ALBANY	OR	UST
97321	1006864587	110014274301	PRIDE OF OREGON	3411 MARKET		ALBANY	OR	FINDS
97321	S117734201			1668 SW MARTEN AVE SW		ALBANY	OR	HAZMAT
97321	1014826542	110042113183	MITCHELL QUARRY	MASON RD, OFF HWY 99E	**	JEFFERSON	OR	FINDS
97321	S109538427		MITCHELL QUARRY	MASON RD, OFF HWY 99E		JEFFERSON	OR	NPDES
97321	S128988635		MASON ROAD QUARRY	MASON RD, OFF HWY 99E	**	JEFFERSON	OR	UIC
97321	A100487859		PAPE MACHINERY	33693 MCFARLAND	**	TANGENT	OR	AST
97321	S107593572	01-2315		MEADOW ROAD & RIVERSIDE DRIVE		ALBANY	OR	SPILLS
97321	S128639352			6321 NORTHEAST MEANDER STREET	**	ALBANY	OR	HAZMAT
97321	S105856247	22-03-0521	HEATING OIL TANK	33736 MEEKER HILL RD		ALBANY	OR	LUST
97321	1014829707	110041876878	BEAVER BIODIESEL	5684 NW METGE AVE		ALBANY	OR	FINDS
97321	U0000434234	7148	LEMONS, EUGENE	5871 NW METGE AVE		ALBANY	OR	UST
97321	10100456004	110028147592	QUAITE FARM	33819 MIDWAY DR SE		ALBANY	OR	FINDS
97321	S111253361		PACIFICORP	33939 MIDWAY DR		ALBANY	OR	HSIS, SHWS - ECSI, SPILLS
97321	1017372706	110060977439	FRY SUBSTATION - ALBANY	33939 MIDWAY RD.		ALBANY	OR	FINDS
97321	S105523025	0176-880338		1 MILE W ON HWY 99E	**	JEFFERSON	OR	HAZMAT
97321	1006859037	110014215492	I-5 MILEPOST 232	I-5 MILEPOST 232		ALBANY	OR	FINDS
97321	1018385118	110069485818	EAGLE'S NEST SUBDIVISION	2232 NE MILLERSBURG LANE		MILLERSBURG	OR	FINDS
97321	S125309106		EAGLE'S NEST SUBDIVISION	2232 NE MILLERSBURG LANE		MILLERSBURG	OR	UIC, NPDES
97321	S118347985		HOFFMANN ESTATES	2887 MILLERSBURG DR NE		MILLERSBURG	OR	UIC, NPDES
97321	S109052369		HOFFMANN ESTATES SUBDIVISION	2887 NE MILLERSBURG DRIVE		ALBANY	OR	UIC, NPDES
97321	1011951300	110037757120	HOFFMANN ESTATES SUBDIVISION	2887 NE MILLERSBURG DRIVE		ALBANY	OR	FINDS
97321	1018874882		REVIVAL CARPET CLEANERS	2908 MILLERSBURG DR NE		ALBANY	OR	EDR Historical Cleaners
97321	1006857276	110014196985	BLACK DOG SLOUGH	MILLERSBURG		ALBANY	OR	FINDS
97321	S125308821		MILLERSBURG DRIVE IMPROVEMENTS	MILLERSBURG DRIVE		MILLERSBURG	OR	NPDES
97321	S125303964		WIMER LOGGING COMPANY	900 SE MONMOUTH CUTOFF		DALLAS	OR	NPDES
97321	U000434177	5865	ALBANY/LEBANON SANITATION CO	1214 MONTGOMERY ST SE		ALBANY	OR	HAZMAT, NPDES, LUST, UST
97321	S111253358		PACIFICORP	1247 SE MONTGOMERY ST		ALBANY	OR	AST, HSIS
97321	1024391091	110070297593	317717980 - TAKE A TICKET INCORPORAT	130 MONTGOMERY ST NE		ALBANY	OR	FINDS

EDR ZIP Code Scan Report

ZIP	EDR-ID	Facility ID	Name	Address	Map/Dir/Dist	City	State	Databases
97321	U000434260	5878	QWEST CORPORATION DBA CENTURYLINK	135 MONTGOMERY SE		ALBANY	OR	UST
97321	S102778867	22-92-4040	CENTURYLINK	135 MONTGOMERY ST SE		ALBANY	OR	HSIS, LUST
97321	1001961810	ORD987176245	USWCOM ALBANY CO (001)	135 S MONTGOMERY	**	ALBANY	OR	RCRA-NonGen
97321	S111254092		CENTURYLINK	135 S MONTGOMERY	**	ALBANY	OR	HSIS
97321	S106442968	0004-030304		505 MONTGOMERY ST SE		ALBANY	OR	HAZMAT
97321	S123272365			MONTGOMERY ST & WATER ST.		ALBANY	OR	SPILLS
97321	S108920967		MILLERSBURG MIXED USE	38739-38747 MORNINGSTAR RD		MILLERSBURG	OR	NPDES
97321	S121944604			2319 MOUNT VERNON ST SE		ALBANY	OR	HAZMAT
97321	S106165389	HM05-990001		1-5 SB MP 231	**	ALBANY	OR	HAZMAT
97321	S106113270	03-0400		I-5 MP 220		ALBANY	OR	SPILLS
97321	S107594803	97-2930		I-5 MP 226.5		ALBANY	OR	SPILLS
97321	S108573273	07-0782		I-5 MP 231		ALBANY	OR	SPILLS
97321	S120849543			I-5 MP 231 SOUTH BOUND FWY	**	ALBANY	OR	HAZMAT
97321	S103696327			I-5 MP 232 SOUTHBOUND		ALBANY	OR	SPILLS
97321	S105522997	0176-900400		I-5 MP 238 NB	**	ALBANY	OR	HAZMAT
97321	S118183666			I-5 MP 242.58		ALBANY	OR	SPILLS
97321	S112439444		RYCO PACKAGING	I-5 MP 242.58	**	ALBANY	OR	
97321	S108059887	06-1445		I-5, MP 232		ALBANY	OR	SPILLS
97321	S108469475	06-3098		I-5, MP 236 NORTHBOUND OFF-RAMP		SALEM	OR	SPILLS
97321	S107595150	98-1971		I-5 MP220		ALBANY	OR	SPILLS
97321	S125303759		MOUNTAIN VIEW ESTATES	MTN VIEW EST PROJ/OFF ORCHARD HEIK	**	SALEM	OR	NPDES
97321	S125303169		GOURLEY, STAN	34893 MULLER DRIVE SE		ALBANY	OR	NPDES
97321	U000434278	10803	STECKLEY FARMS INC	34990 MULLER DR SE		ALBANY	OR	UST
97321	1018394966	110069574892	LINN COUNTY ROAD DEPARTMENT	MULTIPLE SOURCES - LINN COUNTY	**	SALEM	OR	FINDS
97321	1011946184	110037706685	WQ COMMON FACILITY	MULTIPLE SOURCES - LINN COUNTY		SALEM	OR	FINDS
97321	S108660987		LINN COUNTY ROAD DEPARTMENT	MULTIPLE SOURCES - LINN COUNTY		SALEM	OR	NPDES
97321	S110730149		ALBANY TITANIUM/ALBANY METALS & ALI	3350 NATIONAL ST SW		ALBANY	OR	VCS, OR MANIFEST, UIC,
97321	1010161105	110030474010	YMCA - MID-WILLAMETTE	3350 NATIONAL WAY		ALBANY	OR	SHWS - ECSI
97321	S112058699			I-5 NB @ MP 240		ALBANY	OR	FINDS
97321	S105523828	0004-910381		I-5 NB @235	**	ALBANY	OR	HAZMAT
97321	S125411715			I-5 NB BETWEEN MP 238-239 AND EXIT R/		ALBANY	OR	SPILLS
97321	S127064594			I-5 NB MP 231		ALBANY	OR	SPILLS
97321	S105523036	0176-920091		I-5 NB MP#240.5	**	ALBANY	OR	HAZMAT
97321	S120848398			I-5 NB, MP 228	**	ALBANY	OR	HAZMAT
97321	1024893231	ORQ000037847	CITY OF ADAIR VILLAGE	5011 US-20 NE		ALBANY	OR	RCRA-CESQG
97321	1024702608	110070491003	CITY OF ADAIR VILLAGE	5011 US-20 NE		ALBANY	OR	FINDS
97321	S118186784			NEAR 6040 SW PACIFIC		ALBANY	OR	SPILLS
97321	S105525711	0004-970082		NEAR QUEEN & FERRY STS	**	ALBANY	OR	HAZMAT
97321	S118185559			NEAR SE 24TH & GEARY		ALBANY	OR	SPILLS
97321	S125302607			1617 NEBERGALL LOOP		ALBANY	OR	NPDES
97321	S125303424		KENAGY FAMILY FARM, PARTNERSHIP	1640 NEBERGALL LOOP		ALBANY	OR	NPDES
97321	1024396496	110070309744	317719850 - SPRING HILL ORGANIC FARM	429 N NEBERGALL LOOP NE		ALBANY	OR	FINDS
97321	S128638645			565 SOUTH NEBERGALL LOOP NORTHEA		ALBANY	OR	HAZMAT
97321	S105012388	0004-940170		6208 SW NELSON PL		ALBANY	OR	HAZMAT
97321	S117684141		NEW CINGULAR WIRELESS PCS LLC	400 NINTH AVE SE		ALBANY	OR	HSIS
97321	S107592602	00-0980		NONE		ALBANY	OR	SPILLS
97321	1024414328	110070331415	317706475 - DIRK W OLSEN	1037 NW NORTH ALBANY RD		ALBANY	OR	FINDS
97321	1024420876	110070339633	317711899 - KENAGY FAMILY FARM INC	1650 NE NORTH NEBERGALL LOOP		ALBANY	OR	FINDS
97321	S129218177		OILSTOP	527 NW NORTH ALBANY RD RD N		BLDG ALBANY	OR	HSIS
97321	1020995112		MIGHTY MART	655 NW NORTH ALBANY RD		ALBANY	OR	EDR Historical Auto Stations
97321	U003797249	12087	JACKSONS FOOD STORE #108	655 NW NORTH ALBANY RD		ALBANY	OR	UST
97321	1006867793	110014307286	JACKSONS FOOD STORES 108	655 NW NORTH ALBANY RD		ALBANY	OR	FINDS
97321	1006864151	110014269638	JOSEPH F SUCH CO.	730 NW NORTH ALBANY RD.		ALBANY	OR	UIC, SHWS - ECSI, FINDS
97321	S107594295	05-2262		I-5 NORTH & SOUTH BETWEEN MP 240 & .		JEFFERSON	OR	SPILLS
97321	S112439616		TROUTMAN S	I-5 NORTH BOUND MP 228	**	ALBANY	OR	
97321	S118183823			I-5 NORTH BOUND MP 228		ALBANY	OR	SPILLS
97321	1005933784		WILLAMETTE INDUSTRIES-ALBANY	P O BOX 339	**	ALBANY	OR	TSCA
97321	1020604236		YOUNGER OIL CO	1130 OAK SALEM RD	**	ALBANY	OR	EDR Historical Auto Stations
97321	S104051481		HEATING OIL TANK	1500 NW OAK GROVE DR		ALBANY	OR	LUST
97321	1011946109	110037705141	OAK GROVE ELEMENTARY	1500 NW OAK GROVE DR		ALBANY	OR	FINDS
97321	S122878906		OAK GROVE ELEMENTARY	1500 OAK GROVE DRIVE NW		ALBANY	OR	UIC, NPDES
97321	S118364254			1680 OAK ST SE		ALBANY	OR	HAZMAT
97321	S103419165		NATIONAL WOOD TREATING CO	1834 NW OAK GROVE		ALBANY	OR	HSIS
97321	S123272580		NATIONAL WOOD TREATING CO	1834 NW OAK GROVE DR		ALBANY	OR	HSIS
97321	S125308273		STONE RIDGE ESTATES	NW OAK GROVE DR/N OF FIR PLACE		ALBANY	OR	NPDES
97321	1011949426	110037741307	BOYS & GIRLS CLUB OF ALBANY	OAK STREET		ALBANY	OR	FINDS
97321	S109346473		OAK STREET BALL FIELD	OAK STREET		ALBANY	OR	NPDES
97321	1008045895	110013199476	OAKVILLA MOBILE HOME PARK	32483 OAKVILLE RD S		ALBANY	OR	FINDS

EDR ZIP Code Scan Report

ZIP	EDR-ID	Facility ID	Name	Address	Map/Dir/Dist	City	State	Databases
97321	S109154952		OAKVILLA MOBILE HOME PARK	32483 OAKVILLE ROAD		ALBANY	OR	UIC, NPDES
97321	1009513381		DEWALD NORTHWEST CO	33410 OAKVILLE RD SW		ALBANY	OR	FTTS
97321	S125302726			33522 OAKVILLE RD.		ALBANY	OR	NPDES
97321	1016057825		DEWALD NW CO	33710 OAKVILLE RD		ALBANY	OR	ICIS
97321	1026277710	110070931264	WASTEQUIP MANUFACTURING COMPAN'	33710 OAKVILLE RD		ALBANY	OR	FINDS
97321	S128339922		WASTEQUIP MANUFACTURING COMPAN'	33710 OAKVILLE RD RD SW		ALBANY	OR	AST, HSIS
97321	U004015482	1560	DEWALD NORTHWEST	33710 OAKVILLE RD SW		ALBANY	OR	UST
97321	1000435035	110000487946	DEWALD NORTHWEST CO.	33710 OAKVILLE RD SW		ALBANY	OR	OR MANIFEST, AIRS, NPDES, HSIS, RCRA-CESQG, FINDS
97321	1024115404		ALBANY CORVALLIS KOA	33775 OAKVILLE RD N	**	ALBANY	OR	
97321	1006855157	110014174810	ALBANY CORVALLIS KOA	33775 OAKVILLE RD N		ALBANY	OR	FINDS
97321	S108658351		ALBANY/CORVALLIS KOA	33775 OAKVILLE ROAD		ALBANY	OR	UIC, NPDES
97321	S125304320		LEISURE LAND HOMES, INC.	33964 OAKVILLE ROAD S.W.		ALBANY	OR	NPDES
97321	S125309015		LOS TIGRES OF LA'	34058 OAKVILLE RD, SUITE A		ALBANY	OR	NPDES
97321	S125304357		TRIPP, RODNEY W. TRUSTEE	34058 OAKVILLE RD. S.W.		ALBANY	OR	NPDES
97321	S110638603			34196 OAKVILLE RD		ALBANY	OR	HAZMAT
97321	S128637691			34916 OAKVILLE ROAD		ALBANY	OR	HAZMAT
97321	1006860664	110014233249	STEVE GLASER FARM INC	34930 OAKVILLE RD SW		ALBANY	OR	FINDS
97321	U000434279	7153	STEVE GLASER FARMS	34930 OAKVILLE ROAD SW		ALBANY	OR	LUST, UST
97321	S106165457	HM05-990109		3775 OAKVILLE RD	**	ALBANY	OR	HAZMAT, CDL
97321	S118184544			OAKVILLE RD. SPACE 103		ALBANY	OR	SPILLS
97321	1014828985	110042122057	COSTCO WHOLESALE CORPORATION	3051 OAKWOOD AVE SE		ALBANY	OR	FINDS
97321	1006856613	110014190179	COSTCO GASOLINE FACILITY	3051 SE OAKWOOD AVENUE		ALBANY	OR	FINDS
97321	S114399781		WEST PARK SUBDIVISION PHASE 2	OBSDIAN AVE		MILLERSBURG	OR	UIC, NPDES
97321	S123797597		SPRINT NEXTEL CORPORATION	0.5M EAST OF SCARVEL HILL RD	**	ALBANY	OR	HSIS
97321	S125304406		LEXINGTON PHASES 2-4	700' EAST OF WAVERLY DRIVE/21ST STRI		ALBANY	OR	NPDES
97321	S125303748			E OF BATTLE CR RD/S OF BOONE RD/W C	**	SALEM	OR	NPDES
97321	S125304879		COVEY RUN PHASE 1	E OF CROCKER LN/N OF GIBSON HIL RDA'	**	ALBANY	OR	NPDES
97321	S125303768			E. OF COMMERCIAL & N. OF BAXTER	**	SALEM	OR	NPDES
97321	S125306593		SCENIC HILL	EAST OF SCENIC DR, NORTH OF JORDAN		ALBANY	OR	NPDES
97321	S125307656		TUSCANY ESTATES	N. OF CROCKER LANE		ALBANY	OR	NPDES
97321	S125303814		ILLAHE HILLS ESTATES, PH 4 #4	NE OF ILLAHE HILLS RD, SW OF COUNTR	**	SALEM	OR	NPDES
97321	S125303826		N1 SCHOOL SITE - ELEMENTARY	NE OF INT OF MEADOWGLEN & STRAWBE	**	KEIZER	OR	NPDES
97321	S125306250		MEADOWS AT OAK CREEK	NORTH OF 53RD		ALBANY	OR	NPDES
97321	S125305183		OAK CREEK ESTATES	NORTH OF 53RD AVE		ALBANY	OR	NPDES
97321	S125306207		SPRING MEADOW	NORTH OF CHINOOK		ALBANY	OR	NPDES
97321	S125303778		SALEM-KEIZER PUBLIC SCHOOL DISTRIC	S OF HAYESVILLE DR E OF INTERSEC OF	**	SALEM	OR	NPDES
97321	S125303815		SILVER HILLS ESTATES	W OF LONE OAK RD, N OF HOLDER LN	**	SALEM	OR	NPDES
97321	S125303722			W OF RIVER RD NE & E OF WHEATLAND F	**	KEIZER	OR	NPDES
97321	S125303749		REIMANN ASSOCIATES	W OF WHEATLAND RD. & S. OF ALDRIDGE	**	SALEM	OR	NPDES
97321	S125306937		NORTH WOOD	W. OF NORTH ALBANY ROAD & NORTH W		ALBANY	OR	NPDES
97321	S107592659	00-1179		OIL ON HWY 20 & PACIFIC HWY		ALBANY	OR	SPILLS
97321	S111257767		ZIRCONIUM RESEARCH CORP	1040 NE OLD SALEM RD		ALBANY	OR	HSIS
97321	1008154440	110020499441	BARLOW RV REPAIR AND EQUIPMENT INI	1040 OLD SALEM RD NE		ALBANY	OR	ICIS, FINDS
97321	S111253686		ADVANTAGE FIXTURES RETAIL GROUP	1044 OLD SALEM RD NE		ALBANY	OR	OR MANIFEST, HSIS
97321	1001029801	110000904978	ADVANTAGE FIXTURES RETAIL GROUP IN	1044 OLD SALEM RD NE		ALBANY	OR	RCRA-NonGen, FINDS
97321	S111249182		ELSTOR SALES CORP	1100 NE OLD SALEM RD		ALBANY	OR	AST, HSIS
97321	1000252670	26-97-0186	ELSTOR SALES	1100 OLD SALEM RD NE		ALBANY	OR	LUST, UST
97321	1000417824	110004785821	ELSTOR SALES CO	1100 OLD SALEM RD NE		ALBANY	OR	FINDS
97321	1008179426		ELSTOR SALES CORP	1100 OLD SALEM RD NE		ALBANY	OR	
97321	1010003671		ELSTOR SALES CORP	1100 OLD SALEM RD NE		ALBANY	OR	FTTS
97321	S119161991		ELSTOR SALES CORP. - TAX LOTS 1101 &	1100 OLD SALEM RD. NE		ALBANY	OR	VCS, SHWS - ECSI, CRL
97321	1015735984	ORD071803464	ELSTOR SALES CORP	1100 OLD SALEM ROAD NE		ALBANY	OR	CERCLIS-NFRAP, RCRA-CESQG
97321	S104337551	0004-040119	PETROCARD INC	1130 NE OLD SALEM RD		ALBANY	OR	HAZMAT, HSIS
97321	1006844729	110014064868	YOUNGER OIL CARDLOCK	1130 OLD SALEM RD NE		ALBANY	OR	FINDS
97321	S121971336		PETROCARD, INC.	1130 OLD SALEM RD NE		ALBANY	OR	AIRS
97321	1020517928		YOUNGER OIL CO	1130 OLD SALEM RD NE		ALBANY	OR	EDR Historical Auto Stations
97321	U003115460	11527	MILLERSBURG CARDLOCK COMDATA	1130 OLD SALEM RD NE		ALBANY	OR	LUST, UST
97321	1021746095		VERA AUTO REPAIR	1172 OLD SALEM RD NE 2		ALBANY	OR	EDR Historical Auto Stations
97321	S111257263		ATI SPECIALTY ALLOYS AND COMPONENT	1200 NE OLD SALEM RD		ALBANY	OR	HSIS
97321	1006867506	110014304369	BRITT, B HOT	1210 OLD OAK DRIVE		ALBANY	OR	FINDS
97321	S101999778	22-94-4152	HEATING OIL TANK	1210 OLD OAK DRIVE		ALBANY	OR	LUST
97321	1009513586		DREMET WAH CHANG	1600 NE OLD SALEM RD		ALBANY	OR	FTTS
97321	S121944265			1600 NE OLD SALEM RD		ALBANY	OR	HAZMAT
97321	1007295951		TELEDYNE WAH CHANG ALBANY	1600 NE OLD SALEM RD		ALBANY	OR	FTTS
97321	1010010515		TELEDYNE WAH CHANG	1600 NE OLD SALEM RD		ALBANY	OR	FTTS
97321	1007289061		OREMET WAH CHANG (NORTH)	1600 NE OLD SALEM RD		ALBANY	OR	FTTS
97321	1008190636		TELEDYNE WAH CHANG	1600 NE OLD SALEM RD		ALBANY	OR	
97321	S121944621			1600 NE OLD SALEM RD		ALBANY	OR	HAZMAT

EDR ZIP Code Scan Report

ZIP	EDR-ID	Facility ID	Name	Address	Map/Dir/Dist	City	State	Databases
97321	S103841615	0004-890116	AIR PRODUCTS & CHEMICALS	1600 NE OLD SALEM RD		ALBANY	OR	VCS, AST, INST CONTROL, OR MANIFEST, ENG CONTROLS, UIC, HSIS, SHWS - ECSI, SPILLS, CRL
97321	S121944616		AIR PRODUCTS & CHEMICALS	1600 NE OLD SALEM RD		BLDG ALBANY	OR	HAZMAT, HSIS
97321	S119015234		HEATING OIL TANK	1600 NE OLD SALEM RD		ALBANY	OR	LUST
97321	S121944264			1600 NE OLD SALEM RD		ALBANY	OR	HAZMAT
97321	2007852568			1600 NE OLD SALEM RD.		ALBANY	OR	ERNS
97321	S112440017		OREMET-WAH CHANG	1600 NE OLD SALEM RD.		ALBANY	OR	
97321	S112439870		ORMET-WATH CHANG	1600 NE OLD SALEM RD.		ALBANY	OR	
97321	S112441008		OREMET-WAH CHANG	1600 NE OLD SALEM RD.		ALBANY	OR	
97321	S112440629		ORMET-WATH CHANG	1600 NE OLD SALEM RD.		ALBANY	OR	
97321	2003707005			1600 NE OLD SALEM RD.		ALBANY	OR	ERNS
97321	S112438947		TELEDYNE WAH-CHANG	1600 NE OLD SALEM RD.		ALBANY	OR	
97321	S112440112		ORE-MET WAH CHANG	1600 NE OLD SALEM ROAD		ALBANY	OR	
97321	S112441408		WAH CHANG	1600 NE OLD SALEM ROAD		ALBANY	OR	
97321	S112440235		OREMET WAH CHANG	1600 NE OLD SALEM ROAD		ALBANY	OR	
97321	2000531718			1600 NE OLD SALEM ROAD		ALBANY	OR	ERNS
97321	2009925990			1600 NE OLD SALEM ROAD		ALBANY	OR	ERNS
97321	2013069385			1600 NE OLD SALEM ROAD		ALBANY	OR	ERNS
97321	S112441607		WAH CHANG	1600 NE OLD SALEM ROAD		ALBANY	OR	
97321	S112440401		WAH-CHANG	1600 NE OLD SALEM ROAD		ALBANY	OR	
97321	S112440473		WAH CHANG	1600 NE OLD SALEM ROAD		ALBANY	OR	
97321	S112441722		OREMET WAH CHANG	1600 NE OLD SALEM ROAD		ALBANY	OR	
97321	S112441296		ORE-MET WAH CHANG	1600 NE OLD SALEM ROAD		ALBANY	OR	
97321	2001582531			1600 OLD SALEM HWY		ALBANY	OR	ERNS
97321	S122879814			1600 OLD SALEM NE		ALBANY	OR	SPILLS
97321	1000201862	110000488035	TELEDYNE WAH CHANG ALBANY	1600 OLD SALEM RD NE		ALBANY	OR	OR MANIFEST, AIRS, ICIS, CONSENT, RADINFO, FINDS, SPILLS, UST
97321	1016147969	97321TLDYN16	TDY INDUSTRIES INC DBA WAH CHANG	1600 OLD SALEM RD NE		ALBANY	OR	TRIS
97321	1009968933	ORD050955848	TELEDYNE WAH CHANG	1600 OLD SALEM RD NE		ALBANY	OR	PADS, CERCLIS, US ENG CONTROLS, US INST CONTROL, NPL, ROD, PRP
97321	1017769884	ORD050955848	ATI MILLERSBURG OPERATIONS	1600 OLD SALEM RD NE		ALBANY	OR	CORRACTS, RCRAInfo-LQG, RCRAInfo-TSDF, TSCA
97321	S121944262		ATI MILLERSBURG TELEDYNE WAH CHAN	1600 OLD SALEM RD NE		ALBANY	OR	HAZMAT, UIC, NPDES, SPILLS
97321	S121944637			1600 OLD SALEM RD NE		ALBANY	OR	HAZMAT
97321	95316784			1600 OLD SALEM RD NORTH		ALBANY	OR	ERNS
97321	95276303			1600 OLD SALEM RD NORTH		ALBANY	OR	ERNS
97321	94240001			1600 OLD SALEM RD NORTH		ALBANY	OR	ERNS
97321	93197158			1600 OLD SALEM RD NORTH		ALBANY	OR	ERNS
97321	S120849714			1600 OLD SALEM RD, NE		ALBANY	OR	SPILLS
97321	1007089934		WAH CHANG	1600 OLD SALEM RD. NE		ALBANY	OR	TSCA
97321	2011966301			1600 OLD SALEM ROAD		ALBANY	OR	ERNS
97321	S112440449		WAH CHANG	1600 OLD SALEM ROAD		ALBANY	OR	
97321	S112441420		WAH CHANG	1600 OLD SALEM ROAD		ALBANY	OR	
97321	S112441635		TELEDYNE WAH CHANG	1600 OLD SALEM ROAD		ALBANY	OR	
97321	1011841604		WAH CHANG	1600 OLD SALEM ROAD		ALBANY	OR	RMP
97321	2019264842			1600 OLD SALEM ROAD		ALBANY	OR	ERNS
97321	1012125436		ATI WAH CHANG	1600 OLD SALEM ROAD		ALBANY	OR	RMP
97321	2022330866			1600 OLD SALEM ROAD		ALBANY	OR	ERNS
97321	1011833641		OREMET WAH CHANG-NORTH PLANT	1600 OLD SALEM ROAD		ALBANY	OR	RMP
97321	S119015231		TELEDYNE WAH CHANG	1600 OLD SALEM ROAD		ALBANY	OR	LUST
97321	1006857280	110014197029	FREDRICKSON PROPERTY	1800 OLD SALEM RD		ALBANY	OR	FINDS
97321	S105613769		FREDRICKSON PROPERTY	1800 OLD SALEM RD. NE		ALBANY	OR	SHWS - ECSI
97321	S105012407	0004-960105		1855 NE OLD SALEM RD		ALBANY	OR	HAZMAT
97321	S112441374		WAH CHANG	1900 OLD SALEM ROAD		ALBANY	OR	
97321	S129218315		BAKELITE CHEMICALS LLC	2190 NE OLD SALEM RD		ALBANY	OR	HSIS
97321	S111761769		GEORGIA-PACIFIC CHEMICALS LLC	2190 NE OLD SALEM RD		ALBANY	OR	HSIS
97321	S118452675			2190 OLD PACIFIC RD, NE		ALBANY	OR	SPILLS
97321	1005928815		GEORGIA-PACIFIC	2190 OLD SALEM RD		ALBANY	OR	TSCA
97321	1008180873		GEORGIA PACIFIC RESINS INC	2190 OLD SALEM RD		ALBANY	OR	
97321	1005928826		GEORGIA-PACIFIC CORP	2190 OLD SALEM RD		ALBANY	OR	TSCA
97321	1005928801		GEORGIA PACIFIC CORP	2190 OLD SALEM RD		ALBANY	OR	TSCA
97321	1010004571		GEORGIA PACIFIC RESINS INC	2190 OLD SALEM RD		ALBANY	OR	FTTS
97321	2002615487			2190 OLD SALEM RD N.E.		ALBANY	OR	ERNS
97321	96365021			2190 OLD SALEM RD N.E.		ALBANY	OR	ERNS
97321	2011991893			2190 OLD SALEM RD N.E.		ALBANY	OR	ERNS
97321	2007852566			2190 OLD SALEM RD N.E.		ALBANY	OR	ERNS

EDR ZIP Code Scan Report

ZIP	EDR-ID	Facility ID	Name	Address	Map/Dir/Dist	City	State	Databases
97321	2003639845			2190 OLD SALEM RD N.E.		ALBANY	OR	ERNS
97321	1000357770	110000487964	GEORGIA-PACIFIC CHEMICALS LLC	2190 OLD SALEM RD NE		MILLERSBURG	OR	OR MANIFEST, ICIS, FINDS, SPILLS, TRIS
97321	1015735948	ORD000405233	BAKELITE CHEMICALS LLC	2190 OLD SALEM RD NE		MILLERSBURG	OR	CORRACTS, CERCLIS-NFRAP, RCRA-CESQG
97321	1018319052		GEORGIA-PACIFIC CHEMICALS LLC	2190 OLD SALEM RD NE		ALBANY	OR	
97321	S118186961			2190 OLD SALEM RD NE		MILLERSBURG	OR	SPILLS
97321	S113808719		BAKELITE CHEMICALS LLC	2190 OLD SALEM RD NE		ALBANY	OR	AST, SPILLS
97321	93158577			2190 OLD SALEM RD, NE		ALBANY	OR	ERNS
97321	1011825863		GEORGIA-PACIFIC RESINS, INC.	2190 OLD SALEM RD. NE		ALBANY	OR	RMP
97321	2012001835			2190 OLD SALEM RD. NE		ALBANY	OR	ERNS
97321	S112441726		GEORGIA PACIFIC FACILITY	2190 OLD SALEM ROAD		ALBANY	OR	
97321	S112439946		GEORGIA PACIFIC RESINS	2190 OLD SALEM ROAD		ALBANY	OR	
97321	1012125938		GEORGIA-PACIFIC CHEMICALS LLC - ALB	2190 OLD SALEM ROAD		ALBANY	OR	RMP
97321	1011825845		GEORGIA-PACIFIC CHEMICALS LLC, ALB/	2190 OLD SALEM ROAD		ALBANY	OR	RMP
97321	S112441341		GEORGIA PACIFIC RESIN	2190 OLD SALEM ROAD		ALBANY	OR	
97321	S112440555		GEORGIA PACIFIC RESIN PLANT	2190 OLD SALEM ROAD		ALBANY	OR	
97321	S112440842		GEORGIA PACIFIC RESINS	2190 OLD SALEM ROAD		ALBANY	OR	
97321	1011825876		GEORGIA-PACIFIC RESINS, INC., ALBANY	2190 OLD SALEM ROAD		ALBANY	OR	RMP
97321	S112440239		GEORGIA PACIFIC FACILITY	2190 OLD SALEM ROAD		ALBANY	OR	
97321	1016604095		GEORGIA-PACIFIC CHEMICALS LLC - ALB	2190 OLD SALEM ROAD NE		ALBANY	OR	RMP
97321	S107592445	00-0548		2190 OLD SANTIAM HWY		ALBANY	OR	SPILLS
97321	U000434245	8504	MID-STATE PETROLEUM CARDLOCK	235 S OLD SALEM HWY - I5 EXIT		ALBANY	OR	UST
97321	1000276502	110000488044	DURAFLAKE	2550 OLD SALEM RD		ALBANY	OR	ICIS, RCRA-CESQG, FINDS
97321	1010561189	97321FLKBR25	ARAUCO N.A. INC. - DURAFLAKE PARTICL	2550 OLD SALEM RD NE		ALBANY	OR	TRIS
97321	9040274			2550 OLD SALEM RD NE		ALBANY	OR	ERNS
97321	1018319054		DURAFLAKE DIVISION	2550 OLD SALEM RD NE		ALBANY	OR	
97321	S108246235		ARAUCO NORTH AMERICA, INC.	2550 OLD SALEM RD NE		MILLERSBURG	OR	AST, OR MANIFEST, AIRS, UIC, NPDES, HSI, SPILLS
97321	S123797749		FLAKEBOARD AMERICA LIMITED	2550 OLD SALEM RD NE		MILLERSBURG	OR	HSI
97321	U004015485	7150	DURAFLAKE DIVISION	2550 OLD SALEM RD NE		ALBANY	OR	UST
97321	U004127304		ALBANY PAPER MILL	2800 OLD SALEM RD NE		ALBANY	OR	UST
97321	1006867174	110014300997	KENWATER NORTH AMERICA CO.	2800 OLD SALEM RD NE		ALBANY	OR	FINDS
97321	1024594493	110000488053	ALBANY PAPER MILL SITE	2800 OLD SALEM ROAD NE		ALBANY	OR	FINDS
97321	1004770384	ORD987171436	WEYERHAEUSER VENEER TECHNOLOGII	2812 OLD SALEM RD NE		ALBANY	OR	OR MANIFEST, RCRA-CESQG
97321	1018313858	110066943874	WEYERHAEUSER DISTRIBUTION	2812 OLD SALEM RD NE		ALBANY	OR	ICIS, FINDS
97321	S103421937		WEYERHAEUSER NR COMPANY	2812 OLD SALEM RD NE		ALBANY	OR	AST, OR MANIFEST, AIRS, NPDES, HSI
97321	1006862520	110014252165	SCHMUNK PROPERTY	3015 OLD SALEM RD NE		ALBANY	OR	FINDS
97321	S116561506		SCHMUNK PROPERTY	3015 OLD SALEM RD NE (3015 SALEM AVI		ALBANY	OR	LUST
97321	S100498555	22-93-4054		3160 OLD SALEM RD		MILLERSBURG	OR	HAZMAT, SPILLS
97321	U001150234	11173	AMERIGAS PROPANE INC.	3160 OLD SALEM RD NE		ALBANY	OR	LUST, UST
97321	1006862830	110014255304	AMERIGAS PROPANE INC	3160 OLD SALEM RD NE		ALBANY	OR	FINDS
97321	S127064459		IP ALBANY FORMER MILL SITE	3251 NE OLD SALEM ROAD		ALBANY	OR	BROWNFIELDS, SHWS - ECSI
97321	2004718787			3251 OLD SALEM RD		ALBANY	OR	ERNS
97321	1009526060		WILLAMETTE INDUSTRIES	3251 OLD SALEM RD		MILLERSBURG	OR	FTTS
97321	2003702636			3251 OLD SALEM RD		ALBANY	OR	ERNS
97321	2001580252			3251 OLD SALEM RD		ALBANY	OR	ERNS
97321	2002630404			3251 OLD SALEM RD		ALBANY	OR	ERNS
97321	S102080969	94-0636	PACIFICORP	3251 OLD SALEM RD NE		ALBANY	OR	HAZMAT, HSI
97321	1000276518	ORD009035817	INTERNATIONAL PAPER ALBANY PAPER I	3251 OLD SALEM RD NE		ALBANY	OR	OR MANIFEST, RCRA-CESQG
97321	1024232426	110070737950	INTERNATIONAL PAPER ALBANY PAPER I	3251 OLD SALEM RD NE		ALBANY	OR	FINDS
97321	1024135458		WASTEWATER TREATMENT SYSTEM - CL	3251 OLD SALEM RD NE		ALBANY	OR	
97321	S102080645	104371	NATIONAL CARBON TECHNOLOGIES - OR	3251 OLD SALEM RD NE		MILLERSBURG	OR	OR MANIFEST, AIRS, UIC, NPDES
97321	S112440892		WILLAMETTE INDUSTRIES	3251 OLD SALEM RD. NE		ALBANY	OR	
97321	S112439963		WILLAMETTE INDUSTRIES	3251 OLD SALEM RD. NE		ALBANY	OR	
97321	2006793611			3251 OLD SALEM ROAD		ALBANY	OR	ERNS
97321	S102079106			3251 OLD SALEM ROAD		MILLERSBURG	OR	SPILLS
97321	S112440381		WILLAMETTE INDUSTRIES	3251 OLD SALEM ROAD		ALBANY	OR	
97321	2012015312			3251 OLD SALEM ROAD		ALBANY	OR	ERNS
97321	1005933783		WILLAMETTE INDUSTRIES-ALBANY	3251 OLD SALEM ROAD N.E.		ALBANY	OR	TSCA
97321	2000550816			3251 OLD SALEM ROAD NE		ALBANY	OR	ERNS
97321	1011842781		WILLAMETTE INDUSTRIES, INC., ALBANY	3251 OLD SALEM ROAD NE		ALBANY	OR	RMP
97321	S112440857		WILLAMETTE INDUSTRIES	3251 OLD SALEM ROAD NE		ALBANY	OR	
97321	1007267032		WEYERHAEUSER CO - ALBANY PAPER MI	3251 OLD SALEM ROAD NE		ALBANY	OR	TSCA
97321	1012126050		INTERNATIONAL PAPER - ALBANY MILL	3251 OLD SALEM ROAD NORTHEAST		ALBANY	OR	RMP
97321	1011814955		ALBANY CONTAINERBOARD	3251 OLD SALEM ROAD NORTHEAST		ALBANY	OR	RMP
97321	1012040820		ALBANY PAPER MILL	3251 OLD SALEM ROAD NORTHEAST		ALBANY	OR	RMP
97321	S109346075		WILLAMETTE INDUSTRIES - FIRE BRIGAD	3252 OLD SALEM RD. NE		ALBANY	OR	SHWS - ECSI

EDR ZIP Code Scan Report

ZIP	EDR-ID	Facility ID	Name	Address	Map/Dir/Dist	City	State	Databases
97321	S125304199		COBURN, INC.	32736 OLD HWY 34		ALBANY	OR	NPDES
97321	S111253564		PELLETROX INC	3410 NE OLD SALEM RD		ALBANY	OR	OR MANIFEST, HSIS
97321	1001080678	110004809137	TRUAX OIL INC	3410 NE OLD SALEM RD		ALBANY	OR	ICIS, RCRA-CESQG, FINDS
97321	U000434291	22-98-4067	TRUAX TRUCK SHOP	3410 OLD SALEM HIGHWAY NE		MILLERSBURG	OR	LUST, UST
97321	1011923810	110037439876	PEAK SUN SILICON	3484 OLD SALEM RD NE		ALBANY	OR	FINDS
97321	1011490921	ORQ000027578	FORMER PEAK SUN SILICON	3484 OLD SALEM RD NE		MILLERSBURG	OR	RCRA-NonGen
97321	1018394619	110069578530	HUNTER JACKSON, LLC	3484 OLD SALEM ROAD NE		MILLERSBURG	OR	FINDS
97321	S109608217		HUNTER JACKSON LLC	3484 OLD SALEM ROAD NE		MILLERSBURG	OR	OR MANIFEST, UIC, NPDES
97321	A100522749		GARDNER TRUCKING	3923 NE OLD SALEM RD		ALBANY	OR	AST
97321	S125831921		GARDNER TRUCKING	3923 NE OLD SALEM RD		ALBANY	OR	HSIS
97321	S108663556		GARDNER TRUCKING	3923 OLD SALEM RD NE		ALBANY	OR	NPDES, HSIS, SPILLS
97321	1007151099	110016654921	GARDNER TRUCKING	3923 OLD SALEM RD NE		ALBANY	OR	FINDS
97321	S128605173		CITY OF MILLERSBURG	4222 NE OLD SALEM ROAD		ALBANY	OR	NPDES
97321	S112504722		JBC WAREHOUSE	5425 NE OLD SALEM ROAD		MILLERSBURG	OR	NPDES
97321	S127463322		FREIGHTLINER NORTHWEST	5801 NE OLD SALEM ROAD RD NE		ALBANY	OR	AST, HSIS
97321	1001233510	ORQ000009407	CASCADE EXPRESS	5801 OLD SALEM RD		ALBANY	OR	RCRA-NonGen
97321	1018324176	110014134846	CASCADE EXPRESS	5801 OLD SALEM RD NE		ALBANY	OR	FINDS
97321	1018394402	110069585381	GORDON TRUCKING	5801 OLD SALEM RD NE		ALBANY	OR	FINDS
97321	1015853684	110045431449	ALBANY CAER ASSOCIATION	5880 OLD SALEM RD NE		MILLERSBURG	OR	FINDS
97321	1015749078	ORSTATE07667	ALBANY CAER ASSOCIATION	5880 OLD SALEM RD NE		MILLERSBURG	OR	RCRA-NonGen
97321	S123272729		POTTER WEBSTER COMPANY	6225 NE OLD SALEM RD RD NE		ALBANY	OR	AST
97321	S104057718		POTTER WEBSTER COMPANY	6225 OLD SALEM RD		ALBANY	OR	HAZMAT, NPDES, HSIS
97321	S117403366			640 NE OLD SALEM RD		ALBANY	OR	HAZMAT
97321	S111257414		WEED MAN ALBANY	640 OLD SALEM RD NE		ALBANY	OR	HSIS
97321	1015815163	110045429354	ELLISON TRUCKING	6404 OLD SALEM ROAD		SALEM	OR	FINDS
97321	1015748288	ORSTATE04390	ELLISON TRUCKING	6404 OLD SALEM ROAD		SALEM	OR	RCRA-NonGen
97321	S128988932		VALLEY PRESSURE WASHING	6449 OLD SALEM RD		ALBANY	OR	UIC
97321	S129218113		LOVE'S TRAVEL STOP #728	6457 NE OLD SALEM RD		ALBANY	OR	HSIS
97321	A100525716		LOVE'S TRAVEL STOP #728	6457 NE OLD SALEM RD		ALBANY	OR	AST
97321	S121971313		LOVE'S TRAVEL STOPS & COUNTRY STO	6457 OLD SALEM ROAD		ALBANY	OR	AIRS, HSIS
97321	U004276415		LOVE'S TRAVEL STOP #728	6457 OLD SALEM ROAD		ALBANY	OR	UST
97321	1000438547	110070312816	317721719 - SWS MFG INC	6523 NE OLD SALEM RD		ALBANY	OR	RCRA-NonGen, FINDS
97321	S125304461		PLYWOOD COMPONENTS, INC.	6523 NE OLD SALEM ROAD		ALBANY	OR	NPDES
97321	S111253723		OLD SALEM RD. NE AREAWIDE	6523 OLD SALEM RD. NE		ALBANY	OR	SHWS - ECSI
97321	1024229767	110070227588	LOVE'S TRAVEL CENTER - MILLERSBURG	6553 OLD SALEM ROAD NE		ALBANY	OR	FINDS
97321	S125309126		LOVE'S TRAVEL CENTER - MILLERSBURG	6553 OLD SALEM ROAD NE		ALBANY	OR	UIC, NPDES
97321	1024132666		LOVE'S TRAVEL CENTER - MILLERSBURG	6553 OLD SALEM ROAD NE		ALBANY	OR	
97321	S125308819		PAVEMENT REHABILITATION PACIFICORP	830 NE OLD SALEM ROAD		MILLERSBURG	OR	NPDES
97321	S106899828		PACIFICORP	830 OLD SALEM RD		ALBANY	OR	HAZMAT, OR MANIFEST, HSIS
97321	1018324197	110070291512	317706023 - PACIFICORP	830 OLD SALEM RD NE		ALBANY	OR	FINDS
97321	U004015493	468	WILLAMETTE OPERATIONS CENTER	830 OLD SALEM RD NE		ALBANY	OR	LUST, UST
97321	U004194206		WILLAMETTE OPERATIONS CENTER	830 OLD SALEM RD NE		ALBANY	OR	UST
97321	S110281105		ALBANY TIRE FACTORY	906 OLD SALEM RD		ALBANY	OR	AST, HSIS
97321	U004015488	38	MCKAYS TRUCK LINE INC	908 OLD SALEM RD NE		ALBANY	OR	UST
97321	S108524339		SUNBELT RENTALS PC 346	950 NE OLD SALEM RD		ALBANY	OR	AST, HSIS
97321	1007693040	110018496153	MORNINGSTAR	NE OLD SALEM RD & MILLERSBURG RD		MILLERSBURG	OR	FINDS
97321	S108661352		MORNINGSTAR	NE OLD SALEM RD & MILLERSBURG RD		MILLERSBURG	OR	NPDES
97321	S125304316		CASCADE HEIGHTS SUBDIVISION	OLD QUARRY ROAD/CHRISTMAS TREE L	**	ALBANY	OR	NPDES
97321	1026574053		BOISE CASCADE	OLD SALEM HIGHWAY AND ARNOLD RD		ALBANY	OR	PRP
97321	1006857309	110014197314	SOUTHERN PACIFIC RR - MILLERSBURG	OLD SALEM RD		ALBANY	OR	SHWS - ECSI, FINDS
97321	S125995511			OLD SALEM RD / CONSER RD		MILLERSBURG	OR	SPILLS
97321	S125995320			OLD SALEM RD NE @ CENTURY DR NE		MILLERSBURG	OR	SPILLS
97321	S102080376	01-2659		OLD SALEM ROAD		ALBANY	OR	SPILLS
97321	1011946149	110037705472	PEAK SUN SILICON CORPORATION	OLD SALEM ROAD AND ARNOLD ROAD		ALBANY	OR	FINDS
97321	S111144370			OLD SALEM ROAD RD NE	**	ALBANY NORTHEAST	OR	HAZMAT
97321	S108662917		SWEETWATER ESTATES	OLD SALEM ROAD/54TH AVENUE		MILLERSBURG	OR	NPDES
97321	1004770784	ORD987193489	UNITED PARCEL SERVICE	33399 OLESEN ROAD		ALBANY	OR	OR MANIFEST, RCRA-CESQG, LUST
97321	U004194203		UPS	33399 OLSEN RD		ALBANY	OR	UST
97321	1000795725	9143	ALBANY UNOCAL	33399 OLSEN RD		ALBANY	OR	UST
97321	1018396717	110069561469	UPS - ALBANY	33399 OLSEN RD		ALBANY	OR	FINDS
97321	S108663257		UPS - ALBANY	33399 OLSEN RD		ALBANY	OR	NPDES
97321	S110291310		UPS SALEM PACKAGE CENTER	33399 OLSON RD		ALBANY	OR	HSIS
97321	S107595780	99-2708		MP231 ON I-5		ALBANY	OR	SPILLS
97321	S125304783		CLOVER RIDGE STATION SUBDIVISION	W ON CLOVER RIDGE .5 MI N OF KNOX BI		ALBANY	OR	NPDES
97321	S125308641		MITCHELL ALBANY RESTAURANT	110 OPAL COURT SE		ALBANY	OR	NPDES
97321	S105523852	0004-960363		ORMET TITANIUM	**	ALBANY	OR	HAZMAT
97321	S118182085			OUTFALL		ALBANY	OR	SPILLS
97321	S118364069			100 PACIFIC BLVD SE		ALBANY	OR	HAZMAT
97321	1004770605	110004800662	M & M RENTALS	1010 E PACIFIC BLVD		ALBANY	OR	RCRA-NonGen, FINDS

EDR ZIP Code Scan Report

ZIP	EDR-ID	Facility ID	Name	Address	Map/Dir/Dist	City	State	Databases
97321	U004015478	978	CARCRAFT CHEVRON	1010 PACIFIC BLVD SE		ALBANY	OR	HAZMAT, AIRS, LUST, SPILLS, UST
97321	1020265757		CARCRAFT CHEVRON	1010 PACIFIC BLVD SE		ALBANY	OR	EDR Historical Auto Stations
97321	1008169679	110020685686	CARCRAFT CHEVRON	1010 PACIFIC HWY SE		ALBANY	OR	FINDS
97321	1006846566	110014083598	ALBANY ARCO #14	1128 E PACIFIC BLVD		ALBANY	OR	ICIS, FINDS
97321	S102959670	22-89-4011	FRANKO OIL #81 (ARCO)	1128 E PACIFIC BLVD		ALBANY	OR	LUST
97321	U000434162	6103	ALBANY ARCO #14	1128 PACIFIC BLVD SE		ALBANY	OR	UST
97321	1011957562	110037818591	TRUAX CORPORATION	1128 PACIFIC BLVD SE		ALBANY	OR	FINDS
97321	S121971339		TRUAX CORPORATION	1128 PACIFIC BLVD SE		ALBANY	OR	AIRS, NPDES
97321	1020624619		NEWMAMN S ARCO	1128 PACIFIC BLVDSE		ALBANY	OR	EDR Historical Auto Stations
97321	1001818543	110004815852	BP SERVICE STATION	1208 PACIFIC BLVD		ALBANY	OR	RCRA-NonGen, FINDS
97321	1020518338		NEWMAN R & M INC	1208 PACIFIC BLVD SE		ALBANY	OR	EDR Historical Auto Stations
97321	U000434287	22-98-4068	BP STATION #18	1208 PACIFIC BLVD SE		ALBANY	OR	OR MANIFEST, AIRS, NPDES, LUST, SPILLS, UST
97321	1006845984	110014077667	TRUAX CORPORATION CC#18	1208 PACIFIC BLVD SE		ALBANY	OR	FINDS
97321	U000434183	2866	BARRETT BROTHERS, INC.	1234 PACIFIC BLVD SE		ALBANY	OR	NPDES, LUST, UST
97321	1018455167		HUB CLEANERS	1305 E PACIFIC BLVD		ALBANY	OR	EDR Historical Cleaners
97321	U000434219	2457	HINEY, CHARLES M	1305 PACIFIC BLVD SE		ALBANY	OR	LUST, UST
97321	U004194130		HOLLYWOOD AUTO PARTS	1305 PACIFIC BLVD SE		ALBANY	OR	UST
97321	1006852611	110014146423	HINEY, CHARLES M	1305 PACIFIC BLVD SE		ALBANY	OR	FINDS
97321	1010461057	110031381653	MILLER PAINT COMPANY	1350 PACIFIC BLVD SE		ALBANY	OR	FINDS
97321	S125305641		BEGGS TIRE STORE	1513 PACIFIC BLVD SE		ALBANY	OR	NPDES
97321	U000434215	7158	M & M #15 FASTTRACK GAS	1545 E PACIFIC BLVD		ALBANY	OR	LUST, UST
97321	1006860671	110014233310	M AND M #15	1545 E PACIFIC BLVD		ALBANY	OR	FINDS
97321	1021095506		LIDO PETROLEUM CORP OREGON INC	1545 PACIFIC		ALBANY	OR	EDR Historical Auto Stations
97321	S111766713			1560 PACIFIC BLVD SE		ALBANY	OR	HAZMAT
97321	S128890866			1605 PACIFIC BOULEVARD SOUTHEAST		ALBANY	OR	HAZMAT
97321	S121445854			1700 PACIFIC BLVD SE		ALBANY	OR	HAZMAT
97321	S111257269		POWELL REDEVELOPMENT	1700 SE PACIFIC BLVD	**	ALBANY	OR	LUST
97321	S117403380			1720 PACIFIC BLVD SW		ALBANY	OR	HAZMAT
97321	S111252912		OIL CAN HENRY'S	1757 PACIFIC BLVD SE		ALBANY	OR	HSIS
97321	U003158908	11678	MIKE'S MARKET	1757 SE PACIFIC HWY		ALBANY	OR	LUST, UST
97321	S117403370			1820 PACIFIC BLVD SW		ALBANY	OR	HAZMAT
97321	1004769860	ORD027592997	ROBERSONS ALBANY FORD	1920 PACIFIC BLVD SW		ALBANY	OR	VCS, OR MANIFEST, NPDES, HSIS, RCRA-CESQG, SHWS - ECSI
97321	A100479537		ROBERSONS ALBANY FORD	1920 PACIFIC BLVD SW		ALBANY	OR	AST
97321	1015748284	110004780577	NISSAN MOTOR COMPANY	1920 PACIFIC BLVD SW		ALBANY	OR	RCRA-NonGen, FINDS
97321	1000240727	5156	FISHER IMPLEMENT CO	1920 PACIFIC BLVD SW		ALBANY	OR	LUST, UST
97321	U004194143		FORMER ARCO SERVICE STATION	1920 PACIFIC BOULEVARD SE		ALBANY	OR	UST
97321	1006844491	110014062441	FORMER ARCO SERVICE STATION	1920 PACIFIC BOULEVARD SE		ALBANY	OR	FINDS
97321	1006853673	110014158455	KITSON-YU PROPERTY	1920 PACIFIC HWY (NE CORNER OF HWY		ALBANY	OR	FINDS
97321	1020682186		MID-STATE PETROLEUM INC	200 S PACIFIC BLVD		ALBANY	OR	EDR Historical Auto Stations
97321	S101952185	0004-860162	MIDSTATE PETROLEUM BULK	200 S PACIFIC BLVD		ALBANY	OR	HAZMAT, LUST
97321	U003580416	1971	HEATING OIL TANK	200 SW PACIFIC BLVD		ALBANY	OR	LUST, UST
97321	U000434230	10162	KEY TRUST COMPANY OF NW	2100 E PACIFIC BLVD		ALBANY	OR	LUST, UST
97321	1006862567	110014252646	KEY TRUST CO NW	2100 E PACIFIC BLVD		ALBANY	OR	FINDS
97321	1021737724		LUTZ ENCO SERVICE	2140 E PACIFIC BLVD	**	ALBANY	OR	EDR Historical Auto Stations
97321	1022175852		JACKS PHILLIPS 66 STATION	2145 E PACIFIC BLVD	**	ALBANY	OR	EDR Historical Auto Stations
97321	S118363903			2200 PACIFIC BLVD SW		ALBANY	OR	HAZMAT
97321	S118870179			2225 SE PACIFIC	**	ALBANY	OR	HAZMAT
97321	S129067749			2230 PACIFIC BOULEVARD SOUTHWEST		ALBANY	OR	HAZMAT
97321	S105012405	0004-970037		2250 SE PACIFIC		ALBANY	OR	HAZMAT
97321	1006844906	110014066679	ALBANY AUTO SALES	235 S PACIFIC BLVD		ALBANY	OR	FINDS
97321	U001440423	11294	ALBANY AUTO SALES	235 S PACIFIC BLVD		ALBANY	OR	LUST, UST
97321	1004771064	110000894998	SCHOENS MOTORS INC	2400 PACIFIC BLVD SW		ALBANY	OR	OR MANIFEST, HSIS, RCRA-CESQG, FINDS
97321	U003115441	11505	SCHOEN'S MOTORS, INC.	2400 PACIFIC BLVD SW		ALBANY	OR	LUST, UST
97321	S128604880		CMH MANUFACTURING WEST, INC.	2445 PACIFIC BLVD SW		ALBANY	OR	AIRS
97321	1018319051	110000487955	GOLDEN WEST HOMES ALBANY	2445 PACIFIC BLVD SW		ALBANY	OR	FINDS
97321	S108660063		CMH MANUFACTURING WEST, INC. DBA (2445 PACIFIC BLVD SW		ALBANY	OR	AST, NPDES, HSIS
97321	1004580584	ORD049793052	CMH MFG, INC. DBA GOLDEN WEST HOM	2445 PACIFIC BLVD SW		ALBANY	OR	OR MANIFEST, AIRS, RCRA-CESQG
97321	1017428142	97321GLDNW24	CLAYTON ALBANY	2445 PACIFIC BLVD. SW		ALBANY	OR	TRIS
97321	1005417874	ORQ000016949	WITHNELL NISSAN LINCOLN MERCURY	2505 E PACIFIC BLVD		ALBANY	OR	OR MANIFEST, RCRA-NonGen

EDR ZIP Code Scan Report

ZIP	EDR-ID	Facility ID	Name	Address	Map/Dir/Dist	City	State	Databases
97321	U004015484	5570	DUNMIRE NISSAN JEEP	2505T PACIFIC BLVD SE		ALBANY	OR	UST
97321	U000434158	22-01-4002	FULTON CARDLOCK	2525 E PACIFIC BLVD		ALBANY	OR	LUST, UST
97321	1020323304		HAKE LEN TEXACO	2525 E PACIFIC BLVD	**	ALBANY	OR	EDR Historical Auto Stations
97321	1020207179		REX GEORGE B SR	2525 E PACIFIC HWY	**	ALBANY	OR	EDR Historical Auto Stations
97321	1021251394		YOUNGER LARRY TEXACO SERVICE	2525 N PACIFIC BLVD	**	ALBANY	OR	EDR Historical Auto Stations
97321	S105075103		PETROCARD INC	2525 PACIFIC BLVD		ALBANY	OR	AIRS, HSIS
97321	1020437124		YOUNGER OIL CO INC	2525 PACIFIC BLVD SE		ALBANY	OR	EDR Historical Auto Stations
97321	1020208999		ALS ALBANY EXON	2610 PACIFIC BLV	**	ALBANY	OR	EDR Historical Auto Stations
97321	U004015473	109	ALBANY EXXON	2610 PACIFIC BLVD SE		ALBANY	OR	UST
97321	1021070962		WAVERLY MOBIL SERVICE	2625 E PACIFIC BLVD	**	ALBANY	OR	EDR Historical Auto Stations
97321	S106803421	05-0334	U.S. FOREST INDUSTRIES, INC.	2703 PACIFIC BLVD SW		ALBANY	OR	NPDES, SPILLS
97321	1018319566	110001655824	STONE FOREST INDUSTRIES SITE	2703 PACIFIC BLVD SW		ALBANY	OR	FINDS
97321	U000434281	6419	STONE FOREST INDUSTRIES	2703 PACIFIC BLVD SW		ALBANY	OR	UST
97321	1004581156	ORD987178647	US FOREST INDUSTRIES INC	2703 S PACIFIC BLVD		ALBANY	OR	RCRA-NonGen
97321	S111245691		VALVOLINE INSTANT OIL CHARGE	2719 SE PACIFIC BLVD		ALBANY	OR	HSIS
97321	1007997774	110020805422	AL-RAY MOTEL	2727 PACIFIC BLVD SE		ALBANY	OR	FINDS
97321	S109577688		WAVERLY CLEANERS	2736-A PACIFIC BLVD SE		ALBANY	OR	DRYCLEANERS
97321	1018652676		WAVERLY CLEANERS	2736A PACIFIC BLVD SE		ALBANY	OR	EDR Historical Cleaners
97321	S114557107		ALBANY NAPA AUTO PARTS	2780 PACIFIC BLVD SE		ALBANY	OR	HSIS
97321	S102778873	22-94-4131	VEAL PROPERTY	2935 PACIFIC BLVD		ALBANY	OR	LUST
97321	1006860966	110014236326	VEAL PROPERTY	2935 PACIFIC BLVD		ALBANY	OR	FINDS
97321	1020740203		DRAPER ENCO SERVICE	2935 S PACIFIC BLDG	**	ALBANY	OR	EDR Historical Auto Stations
97321	1021302942		BOBS EXXON SERVICE	2935 S PACIFIC BLVD	**	ALBANY	OR	EDR Historical Auto Stations
97321	1001485696	110004780452	MARK THOMAS MOTORS INC	308 PACIFIC BLVD SW		ALBANY	OR	RCRA-NonGen, FINDS
97321	U000434228	1254	KMART #3209	3100 PACIFIC BLVD SE		ALBANY	OR	UST
97321	1014826965	110043554374	KMART #3209	3100 PACIFIC BLVD SE		ALBANY	OR	FINDS
97321	1004770966	ORD987200961	ARCO 4379	3110 E PACIFIC BLVD		ALBANY	OR	OR MANIFEST, RCRA-NonGen
97321	1021331838		WAVERLY LAKE MINIT MART	3110 E PACIFIC BLVD	**	ALBANY	OR	EDR Historical Auto Stations
97321	1020692673		ALLEN WILLIAM F	3110 PACIFIC BLVD	**	ALBANY	OR	EDR Historical Auto Stations
97321	1020797675		WAVERLY LAKE MINI MART	3110 PACIFIC BLVD SE		ALBANY	OR	EDR Historical Auto Stations
97321	U004015475	3960	ARCO 4379	3110 PACIFIC BLVD SE		ALBANY	OR	HAZMAT, LUST, UST
97321	S121445851			3154 PACIFIC BLVD SE		ALBANY	OR	HAZMAT
97321	1027030177	110071095712	YMCA TURF FIELD EXPANSION	3201 PACIFIC BOULEVARD SW	**	ALBANY	OR	FINDS
97321	S128605127		YMCA TURF FIELD EXPANSION	3201 PACIFIC BOULEVARD SW		ALBANY	OR	UIC, NPDES
97321	1026905763		YMCA TURF FIELD EXPANSION	3201 PACIFIC BOULEVARD SW		ALBANY	OR	
97321	S105526155	0004-980052		3232 PACIFIC BLVD		ALBANY	OR	HAZMAT, SPILLS
97321	S121445842			325 PACIFIC BLVD SW		ALBANY	OR	HAZMAT
97321	1010417440	ORN001002692	ALBANY ALLOYS, INC	3311 SW PACIFIC BLVD		ALBANY	OR	CERCLIS-NFRAP
97321	S117403267			3400 PACIFIC BLVD W		ALBANY	OR	HAZMAT
97321	1011946549	110037713917	BURCHAM S METALS	3407 PACIFIC BLVD SW		ALBANY	OR	FINDS
97321	S118364773			3410 PACIFIC BLVD SW		ALBANY	OR	HAZMAT
97321	S117403373			3410 SW PACIFIC BLVD		ALBANY	OR	HAZMAT
97321	U001440416	11287	MA'S DAIRY FARM	3411 PACIFIC BLVD SW		ALBANY	OR	LUST, UST
97321	1011951849	110037763097	MA S DAIRY FARM	3411 PACIFIC BLVD SW		ALBANY	OR	FINDS
97321	1017532423		INDUSTRIAL WELDING SUPPLY	3415 PACIFIC BLVD SW		ALBANY	OR	
97321	U004015486	1690	INDUSTRIAL WELDING SUPPLY INC	3415 PACIFIC BLVD SW		ALBANY	OR	UST
97321	S102079833	92-1970	INDUSTRIAL WELDING SUPPLY	3415 S PACIFIC BLVD SW		ALBANY	OR	AST, HSIS
97321	1006848147	110014100221	INTERSTATE BRANDS CORPORATION	3511 PACIFIC BLVD SW		ALBANY	OR	FINDS
97321	S125305063		FORMER CONTINENTAL BAKING COMPAN	3511 PACIFIC BLVD SW		ALBANY	OR	NPDES
97321	U000434197	22-92-4175	CONTINENTAL BAKING	3511 PACIFIC HIGHWAY, SW		ALBANY	OR	LUST, UST
97321	1000320256	110004785787	TRANSNATIONAL DEVELOPMENT CORP	3615 PACIFIC BLVD		ALBANY	OR	RCRA-NonGen, FINDS
97321	1024394936	110070307773	317720240 - INTEGRATED MECHANICAL II	3615 PACIFIC BLVD SW		ALBANY	OR	FINDS
97321	S123131801		SPENCER DISTRIBUTING AND WAREHOU	3615 PACIFIC BLVD. SW		ALBANY	OR	NPDES, HSIS
97321	S102080025		GREEN & WHITE ROCK PRODUCTS	3615 PACIFIC BOULEVARD SW		ALBANY	OR	NPDES
97321	1024395530	110070308532	317720238 - INTEGRATED MECHANICAL II	3615 SW PACIFIC BLVD		ALBANY	OR	FINDS
97321	S110141344		HEATING OIL TANK	3622 PACIFIC BLVD SW		ALBANY	OR	LUST
97321	S107134896	22-05-0698	HEATING OIL TANK	375 PACIFIC BLVD	**	ALBANY	OR	LUST
97321	U000434261	9287	BURNS FEED&SEED--PUMALITE	408 SW PACIFIC BLVD		ALBANY	OR	LUST, UST
97321	1020028648		LINN CUSTOM CLEANERS	410 PACIFIC BLVD SW		ALBANY	OR	EDR Historical Cleaners
97321	1004579988		TOMS GARDEN CENTER	410 SW PACIFIC BLVD		ALBANY	OR	FTTS

EDR ZIP Code Scan Report

ZIP	EDR-ID	Facility ID	Name	Address	Map/Dir/Dist	City	State	Databases
97321	1016292003	110011628257	TOMS GARDEN CENTER	410 SW PACIFIC BLVD		ALBANY	OR	FINDS
97321	S123798708		FAST LUBES OF WENATCHEE INC	450 N PACIFIC BLVD BLVD N		ALBANY	OR	AST, HSIS
97321	1006854193	110014164046	SUPER LUBE - ALBANY	450 PACIFIC BLVD. SW		ALBANY	OR	VCS, SHWS - ECSI, FINDS
97321	S117278831		CITY OF ALBANY	4567 SW PACIFIC BLVD SW		ALBANY	OR	AST, HSIS
97321	S102521567			4742 PACIFIC HWY SW		ALBANY	OR	HAZMAT
97321	U000434239	3448	M & M MART 1	501 PACIFIC BLVD S		ALBANY	OR	LUST, UST
97321	S100498514	22-90-4316	M & M MOBIL	501 PACIFIC BLVD SOUTH		ALBANY	OR	UIC, LUST
97321	1021524270		M & M MART 1	501 PACIFIC BLVD SW		ALBANY	OR	EDR Historical Auto Stations
97321	1020605317		COFFEYS GROCERY STORE & SV STN	501 S PACIFIC BLVD	**	ALBANY	OR	EDR Historical Auto Stations
97321	1021325714		STEVES MOBILE MART	501 SW PACIFIC BLVD	**	ALBANY	OR	EDR Historical Auto Stations
97321	1017447479		TRUAX CORPORATION CC#12	505 PACIFIC BLVD SW		ALBANY	OR	
97321	U000434290	4433	TRUAX CORPORATION CC#12	505 PACIFIC BLVD SW		ALBANY	OR	UST
97321	1006847659	110014095246	TRUAX CORPORATION CC#12	505 PACIFIC BLVD SW		ALBANY	OR	ICIS, FINDS
97321	S121971340		TRUAX CORPORATION	505 PACIFIC BLVD SW		ALBANY	OR	AIRS
97321	1021225660		TRUAX CORPORATION	505 PACIFIC BLVD SW		ALBANY	OR	EDR Historical Auto Stations
97321	1021091344		TRUAX CORPORATION	505 S PACIFIC BLVD	**	ALBANY	OR	EDR Historical Auto Stations
97321	S103421389	0004-920010	MR SUDS CAR WASH	505 S PACIFIC BLVD		ALBANY	OR	HAZMAT
97321	1020374829			505 SW PACIFIC BLV	**	ALBANY	OR	EDR Historical Auto Stations
97321	1020342123		WEST ALBANY TEXACO	522 PACIFIC BLVD SW		ALBANY	OR	EDR Historical Auto Stations
97321	U003998992	3555	ARCO	522 S PACIFIC BLVD SW		ALBANY	OR	AST, AIRS, UIC, NPDES, LUST, UST
97321	S106534869		ARCO	522 S PACIFIC BLVD SW		ALBANY	OR	HSIS
97321	S111210390		SOUTH PACIFIC AUTO SERVICE	5236 PACIFIC BLVD SW		ALBANY	OR	AST, HSIS
97321	1004770643	110004801331	PACIFIC NORTHERN INDUSTRIAL INC	5236 PACIFIC BLVD SW		ALBANY	OR	RCRA-NonGen, FINDS
97321	S113668108			5300 PACIFIC BLVD W		ALBANY	OR	HAZMAT
97321	S106776943	22-04-2158	LINN-BENTON BOWLING CENTER	5480 PACIFIC BLVD		ALBANY	OR	NPDES, LUST
97321	1007693084	110018496590	LINN-BENTON BOWLING CENTER	5480 PACIFIC BLVD		ALBANY	OR	FINDS
97321	S117403376			5600 PACIFIC AVE SW		ALBANY	OR	HAZMAT
97321	S121445820			6190 PACIFIC BOULEVARD SOUTHWEST		ALBANY	OR	HAZMAT
97321	S105613742		LELAND AMMOND PROPERTY	6485 PACIFIC BLVD. SW		ALBANY	OR	SHWS - ECSI
97321	1000306622	110000904950	LINN-BENTON COMMUNITY COLLEGE	6500 PACIFIC BLVD. SW		ALBANY	OR	PADS, OR MANIFEST, RCRA-CESQG, FINDS, LUST, UST
97321	1019944005		BROOKS CLEANERS	838 E PACIFIC BLVD		ALBANY	OR	EDR Historical Cleaners
97321	1004770526	ORD987185022	BROOKS CLEANERS	838 PACIFIC BLVD SE		ALBANY	OR	RCRA-NonGen
97321	S106386324		BROOKS CLEANERS (FORMER)	838 PACIFIC BLVD. SE	11, NW, 1 - 2	ALBANY	OR	DRYCLEANERS, SHWS - ECSI
97321	1023674649	ORN001002107	BROOKS CLEANERS (FORMER)	838 PACIFIC BOULEVARD SE		ALBANY	OR	CERCLIS-NFRAP
97321	1020229498		ALBANY SHELL & SERVICE CENTER	843 PACIFIC BLVD SE		ALBANY	OR	EDR Historical Auto Stations
97321	U003418899	5799	BP - ALBANY	843 SE PACIFIC BLVD		ALBANY	OR	LUST, UST
97321	S101952210	0004-900505		850 SW PACIFIC BLVD		ALBANY	OR	HAZMAT
97321	1000167515	110006431085	UNOCAL SS 3613	902 PACIFIC		ALBANY	OR	RCRA-NonGen, FINDS
97321	U004015496	941	UNOCAL 3613	902 PACIFIC BLVD SE		ALBANY	OR	LUST, UST
97321	1021324719		OLES UNOCAL 76 STATION	902 PACIFIC BV SE		ALBANY	OR	EDR Historical Auto Stations
97321	S105523853	0004-960569		PACIFIC & 24TH		ALBANY	OR	HAZMAT
97321	S105523815	0004-880363		PACIFIC & GEARY		ALBANY	OR	HAZMAT
97321	S105525426	HM05-930084		PACIFIC & MADISON		ALBANY	OR	HAZMAT
97321	S112442226		RESP. CO.: ALBANY BP SERVICE	PACIFIC AND MADISON		ALBANY	OR	
97321	S105523820	0004-900095		PACIFIC BLVD & PERIWINKLE CRK	**	ALBANY	OR	HAZMAT
97321	S105614545		ALBANY TRANSPORTATION CENTER PRC	PACIFIC BLVD. & 12TH AVE.		ALBANY	OR	VCS, SHWS - ECSI
97321	1006856222	110014186086	ALBANY TRANSPORTATION CENTER PRC	PACIFIC BLVD. & 12TH AVE. SW		ALBANY	OR	FINDS
97321	S125305219		COSTCO	PACIFIC HWY & AIRPORT RD		ALBANY	OR	NPDES
97321	S118140170			PACIFIC HWY SW	**	ALBANY	OR	HAZMAT
97321	S113809706			SE PACIFIC BLVD	**	ALBANY	OR	HAZMAT
97321	S118186301			SW PACIFIC BLVD. & 34 AVE. SW		ALBANY	OR	SPILLS
97321	1020749134		HAKE LEN TEXACO	2525 E PACIFID BLVD	**	ALBANY	OR	EDR Historical Auto Stations
97321	S123797490		PALM HARBOR HOMES, INC.	3737 PALM HARBOR DR		MILLERSBURG	OR	HSIS
97321	1004580101		PALM HARBOR HOMES	3737 PALM HARBOR DR NE		MILLERSBURG	OR	ICIS
97321	1018319053	110000488008	PALM HARBOR HOMES	3737 PALM HARBOR DR NE		MILLERSBURG	OR	FINDS, TRIS
97321	S109608102		PALM HARBOR HOMES, INC.	3737 PALM HARBOR DRIVE		MILLERSBURG	OR	AST, AIRS, UIC, NPDES, HSIS
97321	S128604881		PALM HARBOR HOMES, INC.	3737 PALM HARBOR DRIVE		MILLERSBURG	OR	AIRS

EDR ZIP Code Scan Report

ZIP	EDR-ID	Facility ID	Name	Address	Map/Dir/Dist	City	State	Databases
97321	1006868781	110014317319	BEAKEY, J HOT	2720 PARK TERRACE		ALBANY	OR	FINDS
97321	S104304644	22-00-4041	HEATING OIL TANK	2720 PARK TERRACE		ALBANY	OR	LUST
97321	S105464177	22-02-5735	HEATING OIL TANK	2900 SW PARK TERRACE		ALBANY	OR	LUST
97321	S118347533		HEATING OIL TANK	3215 SW PARK TER		ALBANY	OR	LUST
97321	S120847751		VERIZON WIRELESS	7048 NE PARKER LN		ALBANY	OR	HSIS
97321	1020118015		WAVERLY CLEANERS	2736 PCF BLVD SE STE A	**	ALBANY	OR	EDR Historical Cleaners
97321	S118182218			29176 PEORIA ROAD		ALBANY	OR	SPILLS
97321	S112441907			29176 PEORIA ROAD	**	ALBANY	OR	
97321	S105523821	0004-900106		PERIWINKLE CRK & SALEM AVE	**	ALBANY	OR	HAZMAT
97321	1000350485	ORD981771132	ODEQ SW PHILOMATH SITE	3700 SW PHILOMATH	**	ALBANY	OR	RCRA-NonGen
97321	1015815077	110044948064	ODEQ SW PHILOMATH SITE	3700 SW PHILOMATH	**	ALBANY	OR	FINDS
97321	S107134775	02-05-1128	HEATING OIL TANK	135 NW PICARDY LN		ALBANY	OR	LUST
97321	S128638896			128 PINE STREET SOUTHEAST		ALBANY	OR	HAZMAT
97321	S125411981			330 NE PINE ST; BOWMAN PARK		ALBANY	OR	SPILLS
97321	S121445774			645 PINE LN SE		ALBANY	OR	HAZMAT
97321	S117402887			PINE ST. SE @ SANTIAM HWY		ALBANY	OR	SPILLS
97321	9049404			POB 460	**	ALBANY	OR	ERNS
97321	9029857			POB 460	**	ALBANY	OR	ERNS
97321	9034640			POB 460	**	ALBANY	OR	ERNS
97321	1022100153		WESTSIDE TEXACO	2511 PRAIRIE PL SE		ALBANY	OR	EDR Historical Auto Stations
97321	S125306347		SERENITY LANE	1050 PRICE RD SE		ALBANY	OR	NPDES
97321	S118364796			1103 SE PRICE RD		ALBANY	OR	HAZMAT
97321	1005417800	110012175797	LASSEN CHEVROLET TOYOTA	1205 PRICE RD SE		ALBANY	OR	RCRA-CESQG, FINDS
97321	S125247590		FORMER UNOCAL SS	1250 PRICE RD SE		ALBANY	OR	OR MANIFEST
97321	1008196140	ORQ000023426	FORMER UNOCAL SS	1250 PRICE RD SE		ALBANY	OR	RCRA-NonGen
97321	U004015480	995	CHEVRON 9-5866	1255 PRICE RD SE		ALBANY	OR	LUST, UST
97321	1000644062	110004800920	CHEVRON USA INC SS 95866	1255 SE PRICE RD		ALBANY	OR	RCRA-NonGen, FINDS
97321	1020208980		REDING C H	1255 SE PRICE RD		ALBANY	OR	EDR Historical Auto Stations
97321	1006854432	110014166614	UNOCAL 5624 (OLD UNOCAL)	1260 PRICE ROAD		ALBANY	OR	FINDS
97321	S100921338	22-94-4036	OLD UNOCAL	1260 PRICE ROAD		ALBANY	OR	LUST
97321	S121445688			900 PRICE RD SE	**	ALBANY	OR	HAZMAT
97321	S125304641		MAYBERRY SUBDIVISION	1297 PULVER LANE NW/S. OFGIBSON HIL		ALBANY	OR	NPDES
97321	1020286419		TEN MILE STORE	420 NW QUARRY RD		ALBANY	OR	EDR Historical Auto Stations
97321	S108390369	HM05-990411		1050 QUEEN AVE SW		ALBANY	OR	HAZMAT
97321	S119015226		HEATING OIL TANK	1050 SW QUEEN AVE		ALBANY	OR	LUST
97321	S109608531		WEST ALBANY HIGH SCHOOL	1130 QUEEN AVENUE SW		ALBANY	OR	HAZMAT, UIC, NPDES
97321	1000390890	3422	WEST ALBANY HIGH SCHOOL	1130 QUEEN AVENUE SW		ALBANY	OR	UST
97321	S123797319		GREATER ALBANY PUB SCH DIST 8J	1130 SW QUEEN AVE SW		ALBANY	OR	HSIS
97321	1004770110	110004787981	WEST ALBANY HIGH SCHOOL	1130 W QUEEN		ALBANY	OR	RCRA-CESQG, FINDS
97321	1026008760		WEST ALBANY HIGH SCHOOL	1130 W QUEEN		ALBANY	OR	
97321	1009516017		HOPTON TECHNOLOGIES INC	140 QUEEN AVE SW		ALBANY	OR	FTTS
97321	U000434292	0004-990445	US DEPT OF INTERIOR - BUREAU OF MINI	1450 QUEEN AVE SW		ALBANY	OR	UST
97321	S107595467	99-0374	US DEPARTMENT OF ENERGY	1450 QUEEN AVE SW		ALBANY	OR	HAZMAT, AST, OR MANIFEST, HSIS, SHWS - ECSI, SPILLS, CRL
97321	1000332737	OR2141590008	USDOE ALBANY RESEARCH CENTER	1450 QUEEN AVE SW		ALBANY	OR	PADS, OR MANIFEST, ICIS
97321	1007298245		USDOI BUREAU OF MINES	1450 QUEEN AVE SW		ALBANY	OR	FTTS
97321	1015735937	110004776225	ALBANY RESEARCH CENTER	1450 SW QUEEN AVE		ALBANY	OR	CERCLIS-NFRAP, RCRAInfo-SQG, FINDS
97321	1001211892		INTERIOR, DEPARTMENT OF THE	1450 SW QUEEN AVE.		ALBANY	OR	MLTS
97321	1001208420		INTERIOR, DEPARTMENT OF THE	1450 SW QUEEN AVENUE		ALBANY	OR	MLTS
97321	1001208338		INTERIOR, DEPARTMENT OF THE	1450 WEST QUEEN AVENUE		ALBANY	OR	MLTS
97321	1000256376	110000487982	PACIFIC CAST TECHNOLOGIES INC	150 QUEEN AVE SW		ALBANY	OR	OR MANIFEST, ICIS, FINDS, RCRAInfo-LQG
97321	2003643854			150 QUEEN AVE SW		ALBANY	OR	ERNS
97321	99497304			150 QUEEN AVE SW		ALBANY	OR	ERNS
97321	1011843097		WYMAN-GORDON TITANIUM CASTINGS	150 QUEEN AVENUE SW		ALBANY	OR	RMP
97321	S102078854	0601		150 SW QUEEN AVENUE		ALBANY	OR	SPILLS
97321	1020547394		BILLS WEST ALBANY MOBIL	1645 QUEEN AVE SW		ALBANY	OR	EDR Historical Auto Stations
97321	U000434280	22-95-4103	WEST ALBANY BP	1645 QUEEN AVE SW		ALBANY	OR	LUST, UST
97321	1006847813	110014096815	M&M #11	1645 QUEEN AVE SW		ALBANY	OR	FINDS
97321	1020401397		STOETTING CHESTER	1645 W QUEEN	**	ALBANY	OR	EDR Historical Auto Stations
97321	1021801919		GPS MARKET	1655 QUEEN AVE SW		ALBANY	OR	EDR Historical Auto Stations
97321	S106443037	0004-040130		1655 SW QUEEN ST SW		ALBANY	OR	HAZMAT
97321	S118186411			1917 QUEEN AVE SW		ALBANY	OR	SPILLS

EDR ZIP Code Scan Report

ZIP	EDR-ID	Facility ID	Name	Address	Map/Dir/Dist	City	State	Databases
97321	S105012398	0004-950586		2000 SE QUEEN		ALBANY	OR	HAZMAT
97321	S117276282			2030 QUEEN AVE.		ALBANY	OR	SPILLS
97321	S111253359		PACIFICORP	2100 W QUEEN AVE		ALBANY	OR	HSIS
97321	S111247295		BPA	2101 SW QUEEN AVE		ALBANY	OR	HSIS
97321	U004015498	10750	WAGNER'S TOWING	252 E QUEEN AVE		ALBANY	OR	UST
97321	1006845610	110014073876	ALBANY FLOOR COVERING INC	255 QUEEN AVE SE		ALBANY	OR	FINDS
97321	U000434169	22-91-4042	ALBANY FLOOR COVERING INC	255 QUEEN AVE SE		ALBANY	OR	LUST, UST
97321	1004770767	110058088395	GEMINI CORPORATION	320 QUEEN AVE SW		ALBANY	OR	RCRA-NonGen, FINDS
97321	S118184118			326 SOUTH QUEEN AVE.		ALBANY	OR	SPILLS
97321	S112439718		GEMINI CORP-ACCUMACH PRODUCTS	326 SOUTH QUEEN AVE.		ALBANY	OR	
97321	U000434227	22-98-4029	JOHN NIX JR TRUCKING	335 QUEEN AVE SW		ALBANY	OR	LUST, UST
97321	1006861083	110014237520	JOHN NIX JR TRUCKING	335 W QUEEN AVE SW		ALBANY	OR	FINDS
97321	S105014044	0004-030296		400 SW QUEEN		ALBANY	OR	HAZMAT
97321	S111254024			457 SW QUEEN		ALBANY	OR	HAZMAT
97321	1006853167	110014152380	FORMER UNOCAL BP 0004	500 QUEEN AVE. SW		ALBANY	OR	FINDS
97321	S111255318		SPRINT NEXTEL CORPORATION	530 QUEEN AVE SW, SPR		ALBANY	OR	HSIS
97321	1018315102	110069433875	EVERGREEN SOLUTIONS INC.	705 QUEEN AVE SW		ALBANY	OR	ICIS, FINDS
97321	1019938567		BEST CLEANERS	960 QUEEN		ALBANY	OR	EDR Historical Cleaners
97321	1017788688	110066951356	SPILL WILBUR ELLIS	QUEEN & PACIFIC BLVD		ALBANY	OR	RCRA-CESQG, FINDS
97321	S106113257	03-0491		QUEEN & PACIFIC BLVD		ALBANY	OR	SPILLS
97321	1006864155	110014269674	NIX TRANSPORTATION	QUEEN AVE		ALBANY	OR	FINDS
97321	S127334444			QUEEN AVE @ PACIFIC BLVD		ALBANY	OR	SPILLS
97321	S118186173			QUEEN AVE AND WASHINGTON ST		ALBANY	OR	SPILLS
97321	1003880609	ORD987172723	BOISE CASCADE	T10S R3W S46 NE 1/4 OF SE 1/4		MILLERSBURG	OR	CERCLIS-NFRAP
97321	1003880544	ORD981770423	FREDERICKSON PROPERTY	T10S R3W SEC 33		ALBANY	OR	CERCLIS-NFRAP
97321	1003880553	ORD981772759	GILMOUR AGRICULTURAL AIRPORT	T9S R3W SEC 27 SUBSEC N OR P		ALBANY	OR	CERCLIS-NFRAP
97321	1011953735	110037779892	KEMPF PROPERTY	T11S, R3W, SEC 16 - TL 601, 602, 700, 704		ALBANY	OR	FINDS
97321	S118184629			RAIL MILE 688		ALBANY	OR	SPILLS
97321	S128639304			505 RAILROAD STREET SOUTHEAST	**	ALBANY	OR	HAZMAT
97321	S117276195			RAILROAD MILE 694.5 (15 SB MP 236)		ALBANY	OR	SPILLS
97321	S105523814	0004-880035		RAILROAD YARD	**	ALBANY	OR	HAZMAT
97321	S117734198			2856 SE RALEIGH CT		ALBANY	OR	HAZMAT
97321	S121445754			2898 RALEIGH CT SE		ALBANY	OR	HAZMAT
97321	S117403374			ON RAMP	**	ALBANY	OR	HAZMAT
97321	S114397043			1891 RAVENWOOD ST NW	**	ALBANY	OR	HAZMAT
97321	1006861712	110014243942	HART, R HOT	2040 RAYNOR		ALBANY	OR	FINDS
97321	S103418847	22-02-0419	HEATING OIL TANK	33242 RED BRIDGE RD		ALBANY	OR	LUST
97321	1024404852	110070320038	TIMBER TOMORROW LTD	RICHARD NOGGEN SALE	**	ALBANY	OR	FINDS
97321	S106776813	02-04-2346	HEATING OIL TANK	3271 RIDGE VIEW LANE		ALBANY	OR	LUST
97321	1008014910	110012834102	FIR VIEW WATER COMPANY	4175 NW RIDGECREST AVE		ALBANY	OR	FINDS
97321	S111249539		FIR VIEW WATER COMPANY	4175 NW RIDGECREST AVE		ALBANY	OR	HSIS
97321	1015749073	ORSTATE07639	WOOD CASTLE FINE HARDWOOD FURNIT	34005 RIVERSIDE DR SW		ALBANY	OR	RCRA-NonGen
97321	1015853680	110045431403	WOOD CASTLE FINE HARDWOOD FURNIT	34005 RIVERSIDE DR SW		ALBANY	OR	FINDS
97321	S125306524		WOOD CASTLE FURNITURE	34005 RIVERSIDE DR SW		ALBANY	OR	NPDES
97321	S128885437			34134 RIVERSIDE DRIVE		ALBANY	OR	SPILLS
97321	1008014921	110012834228	CAMELOT MOBILE HOME PARK	34505 RIVERSIDE DR SW		ALBANY	OR	FINDS
97321	1006856108		CAMELOT, LLC	34505 RIVERSIDE DR.		ALBANY	OR	HAZMAT, UIC, NPDES
97321	S105523845	0004-940333		34566 RIVERSIDE DR		ALBANY	OR	HAZMAT
97321	S128890966			34600 RIVERSIDE DRIVE		ALBANY	OR	HAZMAT
97321	S128890976			34600 RIVERSIDE DRIVE SOUTHEAST		ALBANY	OR	HAZMAT
97321	S118140169			36149 RIVERSIDE DR		ALBANY	OR	HAZMAT
97321	1021731945		HAKE AUTO SERVICES	2480 NW ROBINHOOD	**	ALBANY	OR	EDR Historical Auto Stations
97321	S110047826			736 NW RONDO		ALBANY	OR	HAZMAT
97321	S128638882			6220 NORTHEAST ROSEMARIE STREET		ALBANY	OR	HAZMAT
97321	S105012374	0004-930008		7600 NW RYALS LN		ALBANY	OR	HAZMAT
97321	1020375542		GRACE IRL H & HELEN D	3 MI S	**	ALBANY	OR	EDR Historical Auto Stations
97321	S107592538	00-0797		I-5 S BOUND MP 229		ALBANY	OR	SPILLS
97321	S119015227		CITY OF ALBANY-VACANT PROPERTY	1100 SALEM AVE SE		ALBANY	OR	LUST
97321	1006862597	110014252940	CITY OF ALBANY (VACANT PROPERTY)	1100 SALEM AVE SE		ALBANY	OR	FINDS
97321	U004194124		VACANT PROPERTY	1100 SALEM AVE SE		ALBANY	OR	UST
97321	S105710945	22-89-4113	CITY OF ALBANY	1100 SALEM AVE SE (AT MAIN)		ALBANY	OR	LUST
97321	1020740166		GAS-A-MATIC SYSTEMS INC	1412 SE SALEM		ALBANY	OR	EDR Historical Auto Stations
97321	1020908605		WASARO INC	1414 E SALEM AVE		ALBANY	OR	EDR Historical Auto Stations
97321	U000434288	3211	TRUAX CORPORATION	1414 SALEM AVE SE		ALBANY	OR	UST
97321	1006853952	110014161405	TRUAX BULK PETROLEUM STORAGE FAC	1414 SALEM AVE. SE	12, NNW, 1 - 2	ALBANY	OR	VCS, SHWS - ECSI, FINDS, CRL
97321	S113230754		MATHEWS OLD SERVICE STATION	1415 SALEM AVE SE		ALBANY	OR	LUST

EDR ZIP Code Scan Report

ZIP	EDR-ID	Facility ID	Name	Address	Map/Dir/Dist	City	State	Databases
97321	U004216570		MATHEWS OLD SERVICE STATION/WOOD	1415 SALEM AVE SE		ALBANY	OR	UST
97321	1021304332		WHITE GLEN W INC	1550 E SALEM		ALBANY	OR	EDR Historical Auto Stations
97321	S106529741	04-1313		1550 SALEM AVE SE		ALBANY	OR	HAZMAT, SPILLS
97321	U000434310	3554	YOUNGER OIL CO	1550 SALEM AVE SE		ALBANY	OR	UST
97321	S112440138		YUNGER OIL	1550 SE SALEM AVE		ALBANY	OR	
97321	S112441437		YUNGER OIL	1550 SE SALEM AVE		ALBANY	OR	
97321	S121944267			1600 NE SALEM RD		ALBANY	OR	HAZMAT
97321	1011958591	110037833501	WAVERLY ASSISTED LIVING	2853 SALEM AVENUE		ALBANY	OR	FINDS
97321	S108663492		WAVERLY ASSISTED LIVING	2853 SALEM AVENUE		ALBANY	OR	NPDES, LUST
97321	1021054713		CONTINENTAL SERVICE STATION	3017 E SALEM AVE		ALBANY	OR	EDR Historical Auto Stations
97321	U004150672		SPURLIN PROPERTY	3297 SALEM AVE SE		ALBANY	OR	LUST, UST
97321	1021637357		HINDS C RAYMOND & SELMA	3297 SALEM RD	**	ALBANY	OR	EDR Historical Auto Stations
97321	S118184171			SALEM ST AND GREGRY ST		ALBANY	OR	SPILLS
97321	S108246698	22-90-4216	BUCHANAN AND SONS	2315 SANTIAM HWY SE		ALBANY	OR	LUST
97321	1022162959		U S POST OFFICE CONTRACT STN	1147 SANTIAM HWY SE		ALBANY	OR	EDR Historical Auto Stations
97321	S111246958		BATTERY X CHANGE	1630 SANTIAM HWY		ALBANY	OR	HSIS
97321	1022250349		LENHERT HARRY	1630 SANTIAM RD		ALBANY	OR	EDR Historical Auto Stations
97321	1020380684		CONTINENTAL SERVICE STATION	1700 E SANTIAM HWY		ALBANY	OR	EDR Historical Auto Stations
97321	S113668115			1901 SANTIAM RD SE		ALBANY	OR	HAZMAT
97321	1006855734	110014180901	CALLIS ESTATE	2000 SANTIAM HIGHWAY		ALBANY	OR	FINDS
97321	U001150179	11113	CALLIS ESTATE	2000 SANTIAM HIGHWAY		ALBANY	OR	HAZMAT, LUST, UST
97321	S106443033	0004-030301		2100 SE SANTIAM HWY		ALBANY	OR	HAZMAT
97321	S111144077			2133 SANTIAM HWY SE		ALBANY	OR	HAZMAT
97321	S104657771	22-00-4117	FORMER FABRICLAND	2141 SANTIAM HWY		ALBANY	OR	HAZMAT, LUST
97321	1006862076	110014247635	FORMER FABRICLAND	2141 SANTIAM HWY		ALBANY	OR	FINDS
97321	1021666015		BOBS ENCO SERVICE	2141 SANTIAM RD		ALBANY	OR	EDR Historical Auto Stations
97321	U000434258	8538	KNECHT'S PAY AND SAVE	2142 SANTIAM HWY		ALBANY	OR	LUST, UST
97321	1006845174	110014069426	PAY-N-SAVE AUTO CENTER INC	2142 SANTIAM HWY		ALBANY	OR	FINDS
97321	1020152261		PAY-N-SAVE AUTO CENTER INC	2142 SANTIAM HWY		ALBANY	OR	EDR Historical Auto Stations
97321	S117037379			2142 SE SANTIAM HWY SE		ALBANY	OR	HAZMAT
97321	S106529757	04-1236	BI-MART CORPORATION	2272 SE SANTIAM HWY		ALBANY	OR	HSIS, SPILLS
97321	1004770388	110004796114	MARK THOMAS MOTORS INC	2315 SANTIAM HWY		ALBANY	OR	RCRA-CESQG, FINDS
97321	U000434188	5118	BUCHAN & SONS	2315 SANTIAM HWY		ALBANY	OR	UST
97321	1006847385	110014092392	VALLEY SUBARU	2425 SANTIAM HWY SE		ALBANY	OR	FINDS
97321	U000434300	4835	PONDEROSA SUBARU	2425 SANTIAM HWY SE		ALBANY	OR	LUST, UST
97321	U000434210	8077	FIRESTONE #4843 - 025909	2490 SANTIAM HWY SE		ALBANY	OR	UST
97321	S108390470	HM05-030067	FRED MEYER STORES INC	2500 SANTIAM HWY		ALBANY	OR	HAZMAT, AST, AIRS, HSIS, LUST
97321	S106170965	04-0190		2500 SANTIAM HWY SE		ALBANY	OR	SPILLS
97321	1020624986		BEACON OIL	2502 SANTIAM BLV	**	ALBANY	OR	EDR Historical Auto Stations
97321	1004770815	110004804472	FRED MEYER ALBANY	2502 SANTIAM HWY		ALBANY	OR	RCRA-NonGen, FINDS
97321	1021452625		GLAUSI OIL COMPANY INC	2502 SANTIAM HWY		ALBANY	OR	EDR Historical Auto Stations
97321	S125247312		FRED MEYER ALBANY	2502 SANTIAM HWY		ALBANY	OR	OR MANIFEST
97321	1006835915		CLEANERY THE - ALBANY	2504 SANTIAM HWY SE		ALBANY	OR	DRYCLEANERS
97321	1006847759	110014096245	SCHENDEL TIRE SERVICE INC	2708 SANTIAM HWY SE		ALBANY	OR	FINDS
97321	U000434271	22-90-4231	GOODYEAR TIRE & RUBBER	2708 SANTIAM HWY SE		ALBANY	OR	LUST, UST
97321	1006849332	110014112334	PLAZA GAS CC #17	2812 SANTIAM HWY SE		ALBANY	OR	FINDS
97321	1022152744		TRUAX PLAZA SHELL	2812 SANTIAM HWY SE		ALBANY	OR	EDR Historical Auto Stations
97321	U004015494	1970	PLAZA GAS CC #17	2812 SANTIAM HWY SE		ALBANY	OR	UIC, LUST, UST
97321	1020803717		FINCH THEODORE B	2812 SANTIAM RD	**	ALBANY	OR	EDR Historical Auto Stations
97321	U000434187	2313	BILL ROGERS HONDA	2840 SANTIAM HWY SE		ALBANY	OR	UST
97321	S102779181	22-95-4067	MARTIN PROPERTY	2855 SANTIAM HIGHWAY		ALBANY	OR	LUST
97321	1020929221		BOBS ARCO	2945 SANTIAM HWY		ALBANY	OR	EDR Historical Auto Stations
97321	S104791139		ALBANY I (LEATHERS #14)	3105 S SANTIAM HWY		ALBANY	OR	LUST
97321	1021452612		K & K AUTOREPAIR	3105 SANTIAM	**	ALBANY	OR	EDR Historical Auto Stations
97321	U003580447	4296	LEATHERS OIL COMPANY	3105 SANTIAM HWY SE		ALBANY	OR	UST
97321	1020207855		PACES TEXACO SERVICE	3135 SANTIAM HWY		ALBANY	OR	EDR Historical Auto

EDR ZIP Code Scan Report

ZIP	EDR-ID	Facility ID	Name	Address	Map/Dir/Dist	City	State	Databases
97321	1007736190	110018937178	SOUTH ALBANY 76	3135 SANTIAM HWY		ALBANY	OR	Stations
97321	U000434222	7068	DS ALBANY LLC	3135 SANTIAM HWY		ALBANY	OR	FINDS
97321	S104040341		CARSON OIL CO INC	4175 SE SANTIAM HWY		ALBANY	OR	UST
97321	A100523034		CARSON OIL CO INC	4175 SE SANTIAM HWY		ALBANY	OR	HSIS
97321	S121971322		CECO, INC.	4195 SANTIAM HWY		ALBANY	OR	AST
97321	U000434218	9778	ALBANY CHEVRON	4195 SANTIAM HWY		ALBANY	OR	AIRS, SPILLS
97321	1020488369		CARSON CHEVRON FOOD MART	4195 SANTIAM HWY SE		ALBANY	OR	UST
97321	S104044533	0004-940001	CARSON OIL CO INC	4195 SE SANTIAM HWY		ALBANY	OR	EDR Historical Auto
97321	A100523030		CECO	4195 SE SANTIAM HWY		ALBANY	OR	Stations
97321	1020170746		JACKS TRUCK STOP	4196 SANTIAM HWY SE		ALBANY	OR	HAZMAT, HSIS
97321	S121969635		JACKS TRUCK STOP	4196 SANTIAM HWY SE		ALBANY	OR	AST
97321	U000434225	22-99-4171	JACKSON ENERGY #5781	4196 SANTIAM SE		ALBANY	OR	EDR Historical Auto
97321	1011517411		JACK S TRUCK STOP	4196 SANTIAM SE		ALBANY	OR	Stations
97321	S108835044		JACKS TRUCK STOP	4196 SANTIAM SE		ALBANY	OR	AST, AIRS, HSIS
97321	S125303615		MID VALLEY AUCTION CENTER	4269 SANTIAM HWY S.E.		ALBANY	OR	LUST, UST
97321	S125304584		MILLER, HULAN	4375 SANTIAM HWY		ALBANY	OR	ICIS
97321	S108524390		PICK-A-PART AUTO WRECKERS	4646 SANTIAM HWY SE		ALBANY	OR	HSIS
97321	1020906116		GRACE IRL H & HELEN D	5886 SE SANTIAM HWY		ALBANY	OR	NPDES
97321	S129217311			SANTIAM BLUFFS RD	**	ALBANY	OR	NPDES
97321	S106112960	03-2608		SE SANTIAM RD. & SE BURKHART		ALBANY	OR	EDR Historical Auto
97321	S105525954	0004-970382		SANTIAM/PACIFIC HWY	**	ALBANY	OR	Stations
97321	S105523035	0176-920059		I-5 SB 239 1/2	**	ALBANY	OR	HAZMAT
97321	S125995442			I-5 SB MP 241		ALBANY	OR	SPILLS
97321	S108390802	HM01-060011		I-5 SB MP118	**	ROSEBURG	OR	HAZMAT
97321	S117037399			I5 SB 239 OFF RAMP	**	ALBANY NORTHEAST	OR	HAZMAT
97321	S102942589	HM05-970176		1600 NW SCENIC DR		ALBANY	OR	HAZMAT
97321	S125304264		SCENIC MEADOWS	2091 SCENIC DRIVE/GIBSON HILL ROAD		ALBANY	OR	NPDES
97321	S110047918		HEATING OIL TANK	5355 NW SCENIC DR		ALBANY	OR	HAZMAT
97321	S117880814		HEATING OIL TANK	834 SCENIC DR NW		ALBANY	OR	UIC, LUST
97321	S125304776		VALLEYVIEW ESTATES	SCENIC DR./VALLEY VIEW DRIVE	**	ALBANY	OR	LUST
97321	1001818549	110004818813	DEL MADSEN CONCRETE	1177 SCRAMEL HILL RD SE		ALBANY	OR	NPDES
97321	1006867133	110014300586	JONES PROPERTY	1177 SCRAMEL HILL RD. SE		ALBANY	OR	RCRA-NonGen, FINDS
97321	S106443028	0004-030281		37311 NE SCRAMEL HILL RD		ALBANY	OR	VCS, SHWS - ECSI, FINDS
97321	S125305938		ALBANY/MILLERSBURG JOINT WATER FA	38155 SCRAMEL HILL RD		ALBANY	OR	HAZMAT
97321	1026883219		VALLEY CHRISTIAN CENTER-TP FOR WEL	577 SCRAMEL HILL ROAD NE		ALBANY	OR	NPDES
97321	1026966258	110051849309	VALLEY CHRISTIAN CENTER-TP FOR WEL	577 SCRAMEL HILL ROAD NE		ALBANY	OR	FINDS
97321	S118185378			730 SCRAMEL HILL ROAD		ALBANY	OR	SPILLS
97321	S105525692	0176-970081		SCRAMEL HILL RD & 99E	**	ALBANY	OR	HAZMAT
97321	S118363943			NE SCRAMELHILL	**	ALBANY	OR	HAZMAT
97321	U000434202	10932	DAVIS GLASS	230 2ND SE		ALBANY	OR	UST
97321	1006845829	110014076098	DICK MULLICAN AUTO CENTER	310 2ND SE		ALBANY	OR	FINDS
97321	1020228887		DAVES FREEWAY TEXECO	3135 S SE SANITIAM HWY	**	ALBANY	OR	EDR Historical Auto
97321	1004771005	110004807898	GREATER ALBANY SCHOOL DISTRICT	430 11TH SE		ALBANY	OR	Stations
97321	1000179215	110004822639	USWCOM ALBANY CO	321 E SECOND ST		ALBANY	OR	RCRA-CESQG, FINDS
97321	1000128817	97321SLMTN3	SELMET INC	33992 SE SEVEN MILE LN		ALBANY	OR	RCRA-NonGen, FINDS
97321	1008189107		SELMET INC	33992 SEVEN MILE LN SE		ALBANY	OR	FTTS, VCS, INST CONTROL,
97321	1006867826	110014307614	PRUDENTIAL AHOT	3847 SHANIKO WAY S		ALBANY	OR	OR MANIFEST, SHWS -
97321	S121445752			2428 SHERMAN ST SE		ALBANY	OR	ECSI, CRL, RCRAInfo-LQG,
97321	U000434206	10522	DON LINENBERGER	1201 SHORTRIDGE SE		ALBANY	OR	TRIS
97321	1020324345		DICKS AUTO TUNE-UP & REPR	1201 SHORTRIDGE ST SE		ALBANY	OR	FINDS
97321	S104907815	22-01-4004	ELM STREET PROJECT	N SIDE OF 9TH & ELM ST	**	ALBANY	OR	HAZMAT
97321	1006858815	110014213154	ELM STREET PROJECT	N SIDE OF 9TH & ELM ST		ALBANY	OR	UST
97321	1006857658	110014200943	CITY OF SALEM RIGHT OF WAY, HOT	NORTH SIDE OF CHEMEKETA SKY BRIDG		SALEM	OR	EDR Historical Auto
97321	S125303944		ROBINSON CONSTRUCTION CO.	S SIDE OF RICKEY & W OF CONNECTICU	**	SALEM	OR	Stations
97321	1024426820	110070347186	317717806 - CREEKSIDE VALLEY FARMS I	SOUTH SIDE OF COUSNER RD	**		OR	LUST
97321	S125303745			SILVERTON R. & 45TH AVE	**	SALEM	OR	FINDS
97321	S101952184	0004-860064		625 W SIXTH	**	ALBANY	OR	NPDES
97321	S125306882		TRAVIS STITZEL	1080 SKYLINE		ALBANY	OR	HAZMAT
97321	S108662661		SKYLINE TERRACE SUBDIVISION	SKYLINE TERRACE		ALBANY	OR	NPDES
97321	1011946067	110037706346	SKYLINE TERRACE SUBDIVISION	SKYLINE TERRACE		ALBANY	OR	NPDES
97321	1024173839	110037703321	NEBERGALL LOOP DEVELOPMENT	480 NE SOUTH NEBERGALL LOOP		ALBANY	OR	FINDS
97321	S107592457	00-0588		I-5 SOUTHBOUND MP 224		ALBANY	OR	FINDS
							OR	SPILLS

EDR ZIP Code Scan Report

ZIP	EDR-ID	Facility ID	Name	Address	Map/Dir/Dist	City	State	Databases
97321	S100500428	22-91-4349	WIMER LOGGING--ALBANY	9TH SOUTHSIDE WEST WARNER AVE		ALBANY	OR	LUST
97321	1011958769	110037832628	WIMER LOGGING - ALBANY	9TH SOUTHSIDE WEST WARNER AVE		ALBANY	OR	FINDS
97321	S106776777	22-92-4144	OREGON STATE POLICE	3400 SPICER ROAD		ALBANY	OR	LUST
97321	1021193033		VIPS INDUSTRIES INC	3410 SPICER DR SE		ALBANY	OR	EDR Historical Auto Stations
97321	1020171249		CROWN INDUSTRIES INC	3410-3430 SPICER RD		ALBANY	OR	EDR Historical Auto Stations
97321	1020401184		ULTRAMAR INC	3420 SPICER DR SE		ALBANY	OR	EDR Historical Auto Stations
97321	1020926332		BEACON OIL COMPANY*	3420 SPICER RD		ALBANY	OR	EDR Historical Auto Stations
97321	S105523818	0004-890374		3420 SPICER RD		ALBANY	OR	HAZMAT
97321	1006845066	110014068301	A A TOWING COMPANY	3430 SE SPICER RD		ALBANY	OR	FINDS
97321	U000434160	8771	A A TOWING COMPANY	3430 SE SPICER RD		ALBANY	OR	LUST, UST
97321	1021847460		DALES ENCO	3430 SPICER RD		ALBANY	OR	EDR Historical Auto Stations
97321	S106443015	0004-040124		34825 SPICER		ALBANY	OR	HAZMAT
97321	S111252704		NORTHWEST PIPELINE LLC	34939 SPICER DR		ALBANY	OR	AST, OR MANIFEST, AIRS,
97321	1004769783	110071175076	NORTHWEST PIPELINE CORP ALBANY C/	34939 SPICER DRIVE		ALBANY	OR	HSIS, SPILLS OR MANIFEST, RCRA-CESQG, FINDS
97321	S125304767		THE HOME DEPOT: ALBANY	3520 SPICER ROAD		ALBANY	OR	NPDES
97321	S109577650			3545 SE SPICER DR		ALBANY	OR	HAZMAT
97321	S108836273	HM05-070053		990 NW SPRING HILL		ALBANY	OR	HAZMAT
97321	S118186011			SPRING HILL DRIVE		ALBANY	OR	SPILLS
97321	S118870134			100 NW SPRINGHILL DR	**	ALBANY	OR	HAZMAT
97321	S109608339		FAIRMOUNT SCHOOL	1005 NW SPRINGHILL DRIVE		ALBANY	OR	NPDES
97321	1014830177	110042112905	FAIRMOUNT SCHOOL	1005 NW SPRINGHILL DRIVE		ALBANY	OR	FINDS
97321	S121445843			1530 SPRINGHILL DR		ALBANY	OR	HAZMAT
97321	S121445839			1530 SPRINGHILL DR		ALBANY	OR	HAZMAT
97321	S127975497			3444 NORTHWEST SPRINGHILL DRIVE		ALBANY	OR	HAZMAT, SPILLS
97321	U003999321	8723	KENNETH HOLMES	7597 NW SPRINGHILL DR		ALBANY	OR	LUST, UST
97321	S108059874	06-1135	GOLF CLUB OF OREGON	905 NW SPRINGHILL DR		ALBANY	OR	AST, HSIS, SPILLS
97321	S118870174			NW SPRINGHILL AVE	**	ALBANY	OR	HAZMAT
97321	1024231836	110070229866	WHITE OAK SUBDIVISION	SQUIRE STREET AND SUNNY LANE NW		ALBANY	OR	FINDS
97321	1024134832		WHITE OAK SUBDIVISION	SQUIRE STREET AND SUNNY LANE NW		ALBANY	OR	
97321	S121299631		WHITE OAK SUBDIVISION	SQUIRE STREET AND SUNNY LANE NW		ALBANY	OR	UIC, NPDES
97321	S106165536	0004-030064		1000 9TH ST SE		ALBANY	OR	HAZMAT, SPILLS
97321	S110638878		HEATING OIL TANK	209 1ST ST	**	ALBANY	OR	LUST
97321	S118363914			215 21ST ST SE		ALBANY	OR	HAZMAT
97321	2011985188			23600 NW ST HELLENS RD		PORTLAND	OR	ERNS
97321	U000434236	1417	LINN COUNTY MOTOR POOL	300 4TH ST		ALBANY	OR	UST
97321	S128339659		VIPER NORTHWEST INC	480 13TH ST SE STE 1		ALBANY	OR	HSIS
97321	98438435			525 25TH ST SW		ALBANY	OR	ERNS
97321	U004015474	1540	ALBANY SERVICE CENTER	730 34TH ST SW		ALBANY	OR	UST
97321	U004194131		XL CABLE	730 34TH ST SW		ALBANY	OR	UST
97321	1004769606	110004773086	NORTHWEST NATURAL GAS CO ALBANY	730 34TH ST SW		ALBANY	OR	OR MANIFEST, ICIS, RCRA-CESQG, FINDS
97321	S125305944		TRANSLOADER	8888 NW ST HELENS RD		PORTLAND	OR	NPDES
97321	U001829012	11378	REH INC	8888 NW ST HELENS RD		PORTLAND	OR	UST
97321	S125307034		NEW FACILITY FOR AAC	8888 NW ST HELENS RD		PORTLAND	OR	NPDES
97321	S122879694			25000 NW ST. HELENS RD		PORTLAND	OR	SPILLS
97321	S113702638		CONCRETE ENTERPRISES INC	3756 STEALHEAD DR	**	MILLERSBURG	OR	HSIS
97321	1018383918	110069473359	STEELHEAD RUN WAREHOUSE	3533 &3534 STEELHEAD RUN DRIVE		MILLERSBURG	OR	FINDS
97321	S117534515		STEELHEAD RUN WAREHOUSE	3533 &3534 STEELHEAD RUN DRIVE		MILLERSBURG	OR	UIC, NPDES
97321	S123798462		PRATUM CO-OP	3653 NE STEELHEAD RUN DR		ALBANY	OR	AST, HSIS
97321	S116760966		PRATUM AGRONOMY CENTER	3653 NE STEELHEAD RUN ROAD		MILLERSBURG	OR	UIC, NPDES
97321	1025429437		PRATUM CO-OP	3653 NORTHEAST STEELHEAD RUN DRIV	**	ALBANY	OR	SSTS
97321	1023548331	110070028231	PRATUM CO-OP	3653 STEELHEAD RUN DR NE		ALBANY	OR	FINDS
97321	S107134257		MATHESON GAS	3886 NE STEELHEAD RUN DR		ALBANY	OR	AST, HSIS
97321	1024419070	110070337360	317711881 - RIVER BOTTOM FARM INC	30427 STELLMACHER DR SW		ALBANY	OR	FINDS
97321	S129217779			1223 22ND STREET NORTHWEST		ALBANY	OR	HAZMAT
97321	S106776945	22-04-2348	HEATING OIL TANK	1735 24TH STREET SE	7, SW, 1/2 - 1	ALBANY	OR	LUST
97321	1015853646	110045431065	TAKE A TICKET	520 1ST STREET		ALBANY	OR	FINDS
97321	1015748401	ORSTATE05036	TAKE A TICKET	520 1ST STREET	**	ALBANY	OR	RCRA-NonGen
97321	S119015233		NW NATURAL GAS - ALBANY II	730 34TH STREET		ALBANY	OR	LUST
97321	2006805032			770 29TH STREET SW		ALBANY	OR	ERNS
97321	S111252695		NORTHWEST NATURAL GAS CO	7150 SUPRA DR SW		ALBANY	OR	NPDES, HSIS
97321	S118565597			7TH ST SW	**	ALBANY	OR	HAZMAT
97321	1014197812		ATI Wah Chang	1600 Old Salem Road NE		Albany	OR	TSCA
97321	1014199131		Georgia-Pacific Resins - Albany	2190 Old Salem Road NE		Albany	OR	TSCA

EDR ZIP Code Scan Report

ZIP	EDR-ID	Facility ID	Name	Address	Map/Dir/Dist	City	State	Databases
97321	1014201201		Weyerhaeuser Co - Albany Containerboard	3251 Old Salem Road, N.E.		Albany	OR	TSCA
97321	S108987231		HEATING OIL TANK	1510 TAKENA ST SW		ALBANY	OR	LUST
97321	S118363961			TANGENT DR	**	TANGENT	OR	HAZMAT
97321	1000644264	ORD987190931	TOSCO OWNED EQUIP SOUTHERN PACIF	3651 NE TANK FARM RD		ALBANY	OR	RCRA-CESQG
97321	1000644263	ORD987190923	TOSCO OWNED EQUIP SOUTHERN PACIF	3651 NE TANK FARM RD E END		ALBANY	OR	RCRA-NonGen
97321	1016075464	110004802367	TOSCO OWNED EQUIPMENT SOUTHERN	3651 NORTHEAST TANK FARM ROAD		ALBANY	OR	FINDS
97321	1009307352		TEC LABORATORIES, INC.	7100 TEC LABS WAY		ALBANY	OR	SSTS
97321	S110290815		TEC LABORATORIES INC	7100 TEC LABS WAY		ALBANY	OR	HSIS
97321	1027222458	ORQ000041350	TEC LABS, INC.	7100 TEC LABS WAY SW		ALBANY	OR	RCRA-CESQG
97321	1010570262		TEC LABORATORIES, INC.	7100 TEC LABS WAY SW		ALBANY	OR	SSTS
97321	1011997770	110038237976	TEC LABS	7100 TEC LABS WAY SW		ALBANY	OR	FINDS
97321	1007693575	110018501511	PARAMETRIX ENVIRONVMENTAL RESEAF	33972 TEXAS STREET SW		ALBANY	OR	FINDS
97321	S108661832		OREGON STATE UNIVERSITY	33972 TEXAS STREET SW		ALBANY	OR	NPDES
97321	S121445523			1625 WEST THORNTON LAKE DR NW		ALBANY	OR	HAZMAT
97321	S128638899			518 EAST THORNTON LAKE DRIVE NORTH		ALBANY	OR	HAZMAT
97321	1017795380	110063862440	AGSOLUTIONS	1294 W THORTON LAKE DR		ALBANY	OR	FINDS
97321	S108834155	02-07-1184	HEATING OIL TANK	1618 NW THORTON LAKE DR		ALBANY	OR	LUST
97321	S105523823	0004-900206		1872 THORTON LAKE DR		ALBANY	OR	HAZMAT, CDL
97321	S110141423		HEATING OIL TANK	815 THORTON LAKE DR NW		ALBANY	OR	LUST
97321	S105012333	0004-920020		2120 SE THREE LAKE RD		ALBANY	OR	HAZMAT
97321	S125303819		THREE LAKES ESTATES	2151 THREE LAKES RD SE		ALBANY	OR	NPDES
97321	S125304559		OREGON ORTHOTICS/CCI	2312 THREE LAKES RD SE		ALBANY	OR	NPDES
97321	1000644469	110004803669	CONSARC DEVELOPMENT CENTER	2420 THREE LAKES RD		ALBANY	OR	RCRA-NonGen, FINDS
97321	U000434247	2843	MIDWAY PLUMBING INC	2428 THREE LAKES RD SE		ALBANY	OR	UST
97321	S125304600		MIDWAY PLUMBING	2428 THREE LAKES RD SE		ALBANY	OR	NPDES
97321	S105525939	0004-980102		2458 SE THREE LAKE RD		ALBANY	OR	HAZMAT
97321	S125304334		MIDWAY PLUMBING, INC.	2500 THREE LAKES ROAD		ALBANY	OR	NPDES
97321	S125304527		HAIMA, LARRY	2550 THREE LAKES RD		ALBANY	OR	NPDES
97321	S125304318		T C MANAGEMENT CORPORATION	2780 THREE LAKE ROAD		ALBANY	OR	NPDES
97321	1000695047	110004805578	W L THOMAS	2796 SE THREE LAKES RD		ALBANY	OR	RCRA-NonGen, FINDS
97321	S125304474		RITE WAY ELECTRIC, INC.	2904 THREE LAKES RD. S.E.		ALBANY	OR	NPDES
97321	S118185645			6100 THREE LAKES RD.		ALBANY	OR	SPILLS
97321	S111144321			SE THREE LAKES RD	**	ALBANY	OR	HAZMAT
97321	S105525437	HM05-950591		234 THURSTON SE	**	ALBANY	OR	HAZMAT
97321	1009646609			"3920 TIERRA LYNDA, NW"	**	ALBANY	OR	DOT OPS
97321	1024417619	110070335501	317710939 - LEEWAY LOGGING INC	1041 TIMBER SALE		ALBANY	OR	FINDS
97321	S125303614		ZOOM MOTORS - TIMBER STREET	1364 TIMBER ST.		ALBANY	OR	NPDES
97321	U000434277	2818	SSM ENTERPRISES	1386 TIMBER ST SE		ALBANY	OR	UST
97321	1003880610	ORD029363710	FISHERS RPM ELECTRIC MOTORS INC	1400 TIMBER SE ST		ALBANY	OR	CERCLIS-NFRAP, RCRA-CESQG
97321	1000240874		FISHER RPM ELECTRIC MOTORS	1400 TIMBER ST. SE		ALBANY	OR	SHWS - ECSI
97321	S122878925		TIMBER RIDGE PLACE APARTMENTS	TIMBER RIDGE & KNOX BUTTE RD.		ALBANY	OR	UIC, NPDES
97321	1024171240	110070265174	TIMBER RIDGE PLACE APARTMENTS	TIMBER RIDGE & KNOX BUTTE RD.		ALBANY	OR	FINDS
97321	1024233569	110070231798	SOMERSET SUBDIVISION	TIMBER RIDGE & SOMERSET DR.		ALBANY	OR	FINDS
97321	S122365266		SOMERSET SUBDIVISION	TIMBER RIDGE & SOMERSET DR.		ALBANY	OR	UIC, NPDES
97321	1024136672		SOMERSET SUBDIVISION	TIMBER RIDGE & SOMERSET DR.		ALBANY	OR	UIC, NPDES
97321	1024133610		NEW ELEMENTARY SCHOOL	TIMBER RIDGE STREET NE	**	ALBANY	OR	FINDS
97321	S121475263		NEW ELEMENTARY SCHOOL	TIMBER RIDGE STREET NE	**	ALBANY	OR	FINDS
97321	1024230663	110070228576	NEW ELEMENTARY SCHOOL	TIMBER RIDGE STREET NE	**	ALBANY	OR	FINDS
97321	S126349708		BOWERS ROCK STATE PARK FLOODPLAI	525 TRADE SE STREET	**	ALBANY	OR	UIC, NPDES
97321	S127482146		MILLERSBURG FIRE STATION 15	3215 TRANSISTION PARKWAY NE	**	ALBANY	OR	UIC, NPDES
97321	1026624852		OREGON DEPARTMENT OF TRANSPORT/	117 TRANSPORTATION BUILDING	**	SALEM	OR	PRP
97321	S128885455			TRUAX ISLAND 43600 RIVERSIDE DRIVE	**	ALBANY	OR	SPILLS
97321	S125305130		ROSEWOOD SUBDIVISION	TYLERS PLACE & RANDAL WAY		INDEPENDENCE	OR	NPDES
97321	S105523836	0004-920387		3030 UMATILLA ST SE		ALBANY	OR	HAZMAT
97321	S110072155			HWY US 20 - MP 8.5		TOLEDO	OR	SPILLS
97321	S111246132		NEW CINGULAR WIRELESS PCS LLC	3070 NW VALLEY VIEW DR		ALBANY	OR	HSIS
97321	S112058673			VAN BUREN BRIDGE & WILLAMETTE RIVE		CORVALLIS	OR	SPILLS
97321	S107592692	00-1272		VARIOUS LOCATIONS		ALBANY	OR	SPILLS
97321	S111256755		VERIZON WIRELESS	2913 VEILLEUX NW	**	ALBANY	OR	HSIS
97321	S121969243		VERIZON WIRELESS - SPRINGHILL (ID:384	2913 VEILLEUX NW		ALBANY	OR	HSIS
97321	1021510908		FIVE STAR TRANSMISSION INC	1250 VINE ST SW		ALBANY	OR	EDR Historical Auto Stations
97321	S107465644	22-05-1676	HEATING OIL TANK	1260 VINE ST SW		ALBANY	OR	LUST
97321	S108572082	22-07-0839	HEATING OIL TANK	1300 SW VINE	**	ALBANY	OR	LUST
97321	1005596561	110000577108	ALBANY WATER PLANT	300 VINE ST		ALBANY	OR	FINDS
97321	S105012387	0004-940097	ALBANY CITY OF	300 VINE ST SW		ALBANY	OR	HAZMAT, AST, NPDES, HSIS
97321	1011819252		CITY OF ALBANY, OREGON WATER TREA	300 VINE STREET		ALBANY	OR	RMP
97321	1011814959		ALBANY WATER PLANT	300 VINE STREET		ALBANY	OR	RMP
97321	S129217488			2462 VIOLET AVENUE NORTHWEST		ALBANY	OR	HAZMAT
97321	S121445529			2483 VIOLET AVE NW		ALBANY	OR	HAZMAT

EDR ZIP Code Scan Report

ZIP	EDR-ID	Facility ID	Name	Address	Map/Dir/Dist	City	State	Databases
97321	1006864455	110014272875	MENNIS OIL	600 WALLACE RD NE		ALBANY	OR	FINDS
97321	S112059103		HEATING OIL TANK	1235 SW WALNUT ST		ALBANY	OR	LUST
97321	S118347534		HEATING OIL TANK	1635 SW WALNUT ST		ALBANY	OR	LUST
97321	1024411893	110070328406	317710541 - J GILMOUR FARMS LLC	30396 WALNUT DR SW		ALBANY	OR	FINDS
97321	S125304941		CASEY & SHERRI KRAMER	30881 WALNUT DRIVE SW		ALBANY	OR	NPDES
97321	S106529691	04-1703		30995 WALNUT DRIVE SW		ALBANY	OR	SPILLS
97321	1006866829	110014297518	BAIN, B HOT	410 WALNUT STREET		ALBANY	OR	FINDS
97321	S102521088	22-97-7014	HEATING OIL TANK	410 WALNUT STREET		ALBANY	OR	LUST
97321	S109051908		HEATING OIL TANK	1213 SW WASHINGTON ST		ALBANY	OR	LUST
97321	U000434264	5762	RADIO COMMUNICATION	1245 WASHINGTON SW		ALBANY	OR	UST
97321	S109347019		HEATING OIL TANK	1410 SW WASHINGTON ST		ALBANY	OR	LUST
97321	1006867918	110014308551	UNOCAL BULK PLANT (FORMER)	1720 SW WASHINGTON STREET		ALBANY	OR	FINDS
97321	S100500431	22-92-4004	UNOCAL BULK PLANT--FORMER	1720 SW WASHINGTON STREET		ALBANY	OR	LUST
97321	U001150224	11159	CITY OF ALBANY	1ST & WASHINGTON		ALBANY	OR	UST
97321	1020201599		GILKEY NORMAN	200 WASHINGTON		ALBANY	OR	EDR Historical Auto Stations
97321	1020116923		WARDROBE CLEANERS & LAUNDRY	220 S WASHINGTON	**	ALBANY	OR	EDR Historical Cleaners
97321	U004015472	899	ALBANY AUTOMOTIVE	224 WASHINGTON SW		ALBANY	OR	LUST, UST
97321	1006861991	110014246761	ALBANY AUTOMOTIVE	224 WASHINGTON SW		ALBANY	OR	FINDS
97321	1020749123		MEADOR BROS AUTO ELECTRIC	224-31 WASHINGTON		ALBANY	OR	EDR Historical Auto Stations
97321	U000434216	2399	HEATH'S LAUNDROMAT	410 S WASHINGTON		ALBANY	OR	UST
97321	S105012401	0004-960084		410 SW WASHINGTON ST		ALBANY	OR	HAZMAT
97321	S109346930		HEATING OIL TANK	718 SW WASHINGTON ST		ALBANY	OR	LUST
97321	S118182854			WASHINGTON & FIRST		ALBANY	OR	SPILLS
97321	S112438756		ALBANY FIRE	WASHINGTON & FIRST		ALBANY	OR	
97321	S108059915	06-1220		WASHINGTON ST. SW & QUEENS AVE. SE		ALBANY	OR	SPILLS
97321	S125308801		WHEEL HOUSE OFFICE BUILDING	421 WATER AVE NE		ALBANY	OR	NPDES
97321	S118870177			489 WATER AVE NW		ALBANY	OR	HAZMAT
97321	S105523854	0004-970027		489 WATER ST	**	ALBANY	OR	HAZMAT
97321	1005437706		TEC LABORATORIES, INC.	615 SE WATER AVE		ALBANY	OR	SSTS
97321	1004581281	110011623984	TEK LABORATORIES INC.	615 WATER AVE NE		ALBANY	OR	FINDS
97321	1012053460		TEC LABORATORIES, INC.	615 WATER AVE NE	**	ALBANY	OR	SSTS
97321	1009524694		TEK LABORATORIES INC.	615 WATER AVE NE PO BOX 1958		ALBANY	OR	FTTS
97321	S123272168			635 NE WATER AVE SUITE B AND D-DELU		ALBANY	OR	SPILLS
97321	1000212191	110004785572	MADERA PRODUCTS INC.	635 WATER AVE. NE		ALBANY	OR	CERCLIS-NFRAP, RCRA-NonGen, SHWS - ECSI, FINDS
97321	S105523772	0004-900326		703 WATER ST		ALBANY	OR	HAZMAT
97321	1000150706	ORD114155138	TITAN REBUILDERS CO INC	703 WATER ST		ALBANY	OR	RCRA-NonGen
97321	1000473638	ORD987185006	TITAN REBUILDERS CO INC	755 E WATER ST		ALBANY	OR	RCRA-NonGen
97321	S125247271		TITAN REBUILDERS CO INC	755 E WATER ST		ALBANY	OR	OR MANIFEST
97321	S109608207		ORAL BIOTECH	812 WATER AVE NE		ALBANY	OR	HSIS
97321	1014920017	ORQ000030252	ALBERTSONS NO 555	1177 WAVERLY DR. SE		ALBANY	OR	RCRA-NonGen
97321	1014907257	110044298346	ALBERTSONS NO 555	1177 WAVERLY DR. SE		ALBANY	OR	FINDS
97321	S117940099		ALBERTSONS NO 555	1177 WAVERLY DR. SE		ALBANY	OR	OR MANIFEST
97321	1001489696	OR0001021021	RITE AID #5365	1235 WAVERLY DR SE		ALBANY	OR	RCRA-CESQG
97321	S105012403	0004-960567		1307 SE WAVERLY DR		ALBANY	OR	HAZMAT
97321	S106386343		WAVERLY CLEANERS	1331 WAVERLY DR SE STE C		ALBANY	OR	DRYCLEANERS
97321	S105840862	0004-030065		1400 SE WAVERLY ST		ALBANY	OR	HAZMAT
97321	1016291643	110011621316	WESTERN HOMES REALTY	1650 WAVERLY DR SE		ALBANY	OR	FINDS
97321	S125307933		WAVERLY VIEW ESTATES	2355 WAVERLY DR SE		ALBANY	OR	NPDES
97321	1000644378	ORD987192226	ALBANY CITY OF PUBLIC WORKS OPERA	310 NE WAVERLY DR NE		ALBANY	OR	HAZMAT, OR MANIFEST, UIC, HSIS, RCRA-CESQG
97321	1007267931		ALBANY CY OF	310 NE WAVERLY DR NE		ALBANY	OR	FTTS
97321	1000644381	22-99-4175	ALBANY, CITY OF - MOTOR POOL	310 WAVERLY DR NE		ALBANY	OR	LUST, UST
97321	1011814958		ALBANY WASTEWATER PLANT	310 WAVERLY STREET		ALBANY	OR	RMP
97321	S101952187	0004-870227		408 N WAVERLY		ALBANY	OR	HAZMAT
97321	S108987085			408 NE WAVERLY DR		ALBANY	OR	HAZMAT
97321	S125307937		ALBANY WASTEWATER SYSTEM IMPROV	408 WAVERLY DR NE		ALBANY	OR	NPDES
97321	1004580704	110000916796	ALBANY-MILLERSBURG WRF	408 WAVERLY DR NE		ALBANY	OR	ICIS, FINDS
97321	S108390524	HM05-050096		410 NE WAVERLY DR		ALBANY	OR	HAZMAT
97321	1025467763	110002149425	TALKING WATER GARDENS AT SIMPSON	577 WAVERLY DR NE		ALBANY	OR	FINDS
97321	S109608064		PORTLAND & WESTERN RAILROAD	725 NE WAVERLY DR		ALBANY	OR	AST, HSIS
97321	S125305290		ALBANY YARD	725 WAVERLY NE		ALBANY	OR	NPDES
97321	1000349915	ORD009026535	SIMPSON TIMBER CO ALBANY	875 N WAVERLY DR		ALBANY	OR	RCRA-NonGen
97321	S106980706		SIMPSON TIMBER CO. - ALBANY (FORME	875 WAVERLY DR. NE		ALBANY	OR	SHWS - ECSI
97321	S110335263		TALKING WATER GARDENS	875 WAVERLY DRIVE NE		MILLERSBURG	OR	NPDES
97321	1006846265	110014080494	UNITED STATES BAKERY	946 S WAVERLY DR		ALBANY	OR	FINDS
97321	U004015495	6540	FRANZ BAKERY--ALBANY	946 S WAVERLY DR		ALBANY	OR	LUST, UST
97321	S118565616			SE WAVERLY	**	ALBANY	OR	HAZMAT
97321	S127064612			WAVERLY LAKE		ALBANY	OR	SPILLS

EDR ZIP Code Scan Report

ZIP	EDR-ID	Facility ID	Name	Address	Map/Dir/Dist	City	State	Databases
97321	S128885555			WAVERLY LAKE	**	ALBANY	OR	SPILLS
97321	1027527129	CAC003219781	VETERINARY SERVICE INC	3700 WESTERN WAY NE	**	ALBANY	CA	RCRA-NonGen
97321	S111250678		INDUSTRIAL REBUILDERS	3723 NE WESTERN WAY		ALBANY	OR	HSIS
97321	A100523238		T-PLUS STEEL FABRICATIONS	3725 NE WESTERN WAY		ALBANY	OR	AST
97321	S106534956		T-PLUS STEEL FABRICATIONS	3725 NE WESTERN WAY		ALBANY	OR	HSIS
97321	1024389949	110070296164	317714289 - T-PLUS STEEL FABRICATORS	3725 WESTERN WAY NE		ALBANY	OR	FINDS
97321	1024405996	110070321406	T PLUS STEEL FABRICATORS INC	3725 WESTERN WAY NE		ALBANY	OR	FINDS
97321	S125308901		MEI FACILITY	3838 NE WESTERN WAY		MILLERSBURG	OR	NPDES
97321	1026018092		TI SQUARED TECHNOLOGIES, INC.	3900 WESTERN WAY		ALBANY	OR	
97321	1024233551	110070231778	TI SQUARED TECHNOLOGIES INC	3900 WESTERN WAY		ALBANY	OR	FINDS
97321	1025505031	ORQ000038140	TI SQUARED TECHNOLOGIES INC	3900 WESTERN WAY NE		MILLERSBURG	OR	RCRAInfo-LQG
97321	S121299875		TI SQUARED TECHNOLOGIES, INC.	3900 WESTERN WAY NE		ALBANY	OR	AST, OR MANIFEST, AIRS, UIC, NPDES, HSIS, SPILLS
97321	S125304436		DISCOVERY PLASTICS	WESTERN WAY/OLD SALEM HIGHWAY		MILLERSBURG	OR	NPDES
97321	1018384842	110069482964	WOODS ESTATES SUBDIVISION PHASE 1	WESTSIDE OF NE WOODS RD/SOUTH OF	**	MILLERSBURG	OR	FINDS
97321	S118673653		WOODS ESTATES SUBDIVISION PHASE 1	WESTSIDE OF NE WOODS RD/SOUTH OF		MILLERSBURG	OR	UIC, NPDES
97321	S108059824	06-0990		WEYERHAUSER; PACIFIC HWY S		MILLERSBURG	OR	SPILLS
97321	1006867556	110014304886	SERVICE LIGHTING HOT II	8000 WHEATLAND ROAD		SALEM	OR	FINDS
97321	S128638002			1799 WHITMORE DRIVE NORTHWEST	**	ALBANY	OR	HAZMAT
97321	S112442167			2202 NE WILLAMETTE AVE		ALBANY	OR	
97321	S107592865	00-1951		WILLAMETTE & GRT. WESTERN RAILHEAL		ALBANY	OR	SPILLS
97321	S123666976		HEATING OIL TANK	WILLAMETTE RIVER & RM 116.6		ALBANY	OR	SPILLS
97321	S120414090		HEATING OIL TANK	1010 SW WILLETTA ST		ALBANY	OR	LUST
97321	S111005197		HEATING OIL TANK	4714 SW WILLETTA ST		ALBANY	OR	LUST
97321	S107595987	22-05-2259	HEATING OIL TANK	4982 WILLETTA STREET SW		ALBANY	OR	LUST
97321	1020459758		WAVERLY LAKE MINI MART	31084 WILLOWAY DR SW		ALBANY	OR	EDR Historical Auto Stations
97321	S104332100		MILL RITE FARMS	5454 NE WOODS RD		ALBANY	OR	AST, HSIS
97321	1004580469	ORD009422460	MILL RITE FARMS INC	5454 WOODS RD NE		ALBANY	OR	RCRA-CESQG
97321	S125308089		BECKER RIDGE SUBDIVISION	5581 NE WOODS RD		MILLERSBURG	OR	NPDES
97321	1024231820	110070229850	LONE OAKES ESTATES	WOODS RD NE	**	MILLERSBURG	OR	FINDS
97321	S121299779		LONE OAKES ESTATES	WOODS RD NE		MILLERSBURG	OR	UIC, NPDES
97321	1024134816		LONE OAKES ESTATES	WOODS RD NE	**	MILLERSBURG	OR	
97321	S118182572			I-5, -MP 236, NORTH BOUND	**	MILLERSBURG	OR	SPILLS
97322	S111766705			SE 1115 33RD AVE	**	ALBANY	OR	HAZMAT
97322	S111766717			SW 112 10TH AVE	**	ALBANY	OR	HAZMAT
97322	S129218071		ALBANY/LEBANON SANITATION	245 SE 11TH AVE SE		BLDG ALBANY	OR	HSIS
97322	1000252054	110004787650	PACIFIC AUTO BODY & PAINT	357 SE 11TH AVE		ALBANY	OR	RCRA-CESQG, FINDS
97322	S114397278			SE 1258 COMMERCIAL WAY	**	ALBANY	OR	HAZMAT
97322	S114397061			SE 1282 COMMERCIAL WAY SE	**	ALBANY	OR	HAZMAT
97322	S118364310			SE 1390 WAVERLY DR	**	ALBANY	OR	HAZMAT
97322	S111834610		HEATING OIL TANK	3205 SE 13TH AVE		ALBANY	OR	LUST
97322	S112442198		RESP. CO.:	530 SW 13TH		ALBANY	OR	
97322	S118187711			HWY 164, MP 6 (JEFFERSON BRIDGE)		JEFFERSON	OR	SPILLS
97322	S113809702			SE 1700 GEARY ST	**	ALBANY	OR	HAZMAT
97322	S117037385			2690 SE 18TH		ALBANY	OR	HAZMAT
97322	S125308789		GENE S. MCMURRIN INC.	1910 & 1930 GEARY STREET		ALBANY	OR	NPDES
97322	S117403369			1085 SE 19TH AVE		ALBANY	OR	HAZMAT
97322	S110047913		HEATING OIL TANK	730 SE 19TH AVE		ALBANY	OR	LUST
97322	S111249409		EXTRA MILE MEDIA	34545 HWY 20 SE		ALBANY	OR	AST, HSIS
97322	S110647078		WAL-MART STORE #5396-02	HIGHWAY 20 & GOLDFISH FARM ROAD SE		ALBANY	OR	NPDES
97322	1014828340	110042141571	WAL-MART STORE #5396-02	HIGHWAY 20 & GOLDFISH FARM ROAD SE		ALBANY	OR	FINDS
97322	S111766709			HWY 20	**	ALBANY	OR	HAZMAT
97322	S110523112			HWY 20 & KENNEL RD. SE		ALBANY	OR	SPILLS
97322	S127064499			HWY 20 & MP 3.4		ALBANY	OR	SPILLS
97322	S110292764			HWY 20 @ I-5 OVERPASS		ALBANY	OR	SPILLS
97322	S118566001			HWY 20, MP 5		LEBANON	OR	SPILLS
97322	S110647956			HWY 20, MP 6		ALBANY	OR	SPILLS
97322	S118364311			NE 2190 OLD SALEM RD	**	ALBANY	OR	HAZMAT
97322	S118364137			NE 2190 OLD SALEM RD	**	ALBANY	OR	HAZMAT
97322	1024380747	110070284791	317705763 - THOMAS D NICHOLS	36263 HIGHWAY 226 SE		ALBANY	OR	FINDS
97322	S109913252			MP 230		ALBANY	OR	SPILLS
97322	S110363965			MP 234		ALBANY	OR	SPILLS
97322	S110292767			MP 236		ALBANY	OR	SPILLS
97322	S117037397			3108 SE 23RD AVE		ALBANY	OR	HAZMAT
97322	S117734213			2919 SE 24TH AVE		ALBANY	OR	HAZMAT, CDL
97322	S117691446			2919 SE 24TH AVE.		ALBANY	OR	SPILLS
97322	S112058927			SE 2629 ERMINE ST	**	ALBANY	OR	HAZMAT
97322	S110638766		CULLIGAN OF ALBANY	221 SW 29TH AVE		ALBANY	OR	HSIS
97322	1024382085	110070286375	317706781 - TEKFAB INC	353 SW 29TH AVE		ALBANY	OR	FINDS
97322	S118186757			770 SW 29TH		ALBANY	OR	SPILLS

EDR ZIP Code Scan Report

ZIP	EDR-ID	Facility ID	Name	Address	Map/Dir/Dist	City	State	Databases
97322	S117734206			1815 SE 2ND AVE		ALBANY	OR	HAZMAT
97322	S111144078			SW 305 1ST AVE	**	ALBANY	OR	HAZMAT
97322	S112441180			232 SE 30TH PLACE		ALBANY	OR	
97322	S105012354	0004-870036	NATIONAL FROZEN FOODS CORP	745 SW 30TH AVE SW		ALBANY	OR	HAZMAT, AST, HSIS, SPILLS
97322	S1004769568	110004772540	SMOKECRAFT	850 SW 30TH AVE		ALBANY	OR	RCRA-CESQG, FINDS
97322	S1011954595	110037793732	OBERTO	850 SW 30TH STREET		ALBANY	OR	FINDS
97322	S118364307			SE 3135 SANTIAM		ALBANY	OR	HAZMAT
97322	S123272408			31ST ST. / GARY ST.		ALBANY	OR	SPILLS
97322	S110638596			SE 3205 23RD ST	**	ALBANY	OR	HAZMAT
97322	S113668203			SE 3328 BOSTON CT	**	ALBANY	OR	HAZMAT
97322	S118364097			SE 33992 SEVEN MILE DR SE	**	ALBANY	OR	HAZMAT
97322	S1020547044		CK INC SHELL GAS	33125 HIGHWAY 34 SE		ALBANY	OR	EDR Historical Auto Stations
97322	S1020604237		OPENROAD AUTO SERVICES	33140 HIGHWAY 34 SE		ALBANY	OR	EDR Historical Auto Stations
97322	S1027537951	110051740238	SUBWAY HWY 34 & I5-TP FOR WELL	33140 HWY 34 SE		ALBANY	OR	FINDS
97322	S121971342		JACKSONS FOOD STORES, INC. DBA JAC	33157 HIGHWAY 34 SE		ALBANY	OR	AIRS
97322	S1021039136		M&M CHEVRON MART 14	33157 HIGHWAY 34 SE		ALBANY	OR	EDR Historical Auto Stations
97322	S126298404		BRAR INC	33166 HIGHWAY 34 SE		ALBANY	OR	AIRS
97322	S111245938		AMERIGAS PROPANE LP	33180 HWY 34		ALBANY	OR	AST, HSIS
97322	S128890800			33200 HIGHWAY 34		ALBANY	OR	HAZMAT
97322	S118347537		ARCO AM/PM	33200 HIGHWAY 34 SE		ALBANY	OR	LUST
97322	S1018325138	110020685640	ARCO PRODUCTS CO 5897	33200 HIGHWAY 34 SE		ALBANY	OR	FINDS
97322	S1020749440		KING TUT LLC	33200 HIGHWAY 34 SE		ALBANY	OR	EDR Historical Auto Stations
97322	S121971341		RED SEA HASSAN, INC.	33200 HIGHWAY 34 SE		ALBANY	OR	AIRS
97322	S128890803			33200 HWY 34		ALBANY	OR	HAZMAT
97322	S129218332		NEW CINGULAR WIRELESS PCS, LLC - US	33213 HWY 34 N/A SE		ALBANY	OR	HSIS
97322	S111246134		NEW CINGULAR WIRELESS PCS LLC	33213 HWY 34 SE		ALBANY	OR	HSIS
97322	S121971337		PETROCARD, INC.	33380 HIGHWAY 34 SE		ALBANY	OR	AIRS
97322	S1014829382	110042142614	VIRK LLC	33380 HIGHWAY 34 SE		ALBANY	OR	FINDS
97322	S108835227		PETROCARD INC	33380 HWY 34		ALBANY	OR	INST CONTROL, NPDES, HSIS, SHWS - ECSI, LUST
97322	S117037231			33380 HWY 34 EAST		ALBANY	OR	SPILLS
97322	S123131799		PETROCARD INC	33380 HWY 34 SE		ALBANY	OR	HSIS
97322	A100525676		PETROCARD - 0085	33380 HWY 34 SE		ALBANY	OR	AST
97322	S128638580			33384 HIGHWAY 34		ALBANY	OR	HAZMAT
97322	S128183794			33384 HWY 34		ALBANY	OR	SPILLS
97322	S121971330		LEATHERS ENTERPRISES, INCORPORATI	33385 HIGHWAY 34 E		ALBANY	OR	AIRS
97322	S123272381			33390 HWY 34		ALBANY	OR	SPILLS
97322	S108246511		VERIZON WIRELESS	34711 HWY 34 SE		ALBANY	OR	HSIS
97322	S121969621		VERIZON WIRELESS - SWANK (ID:1232305	34711 HWY 34 SE		ALBANY	OR	HSIS
97322	S128638705			HIGHWAY 34	**	ALBANY	OR	HAZMAT
97322	S121445926			HIGHWAY 34 HWY	**	ALBANY	OR	HAZMAT
97322	S121351793			HWY 34 MP 12.77		LEBANON	OR	SPILLS
97322	S110638600			NE 34939 SPICER DR	**	ALBANY	OR	HAZMAT
97322	S128885504			34TH AVE AND NATIONAL WAY	**	ALBANY	OR	SPILLS
97322	S117403334			530 SW 34TH AVE		ALBANY	OR	HAZMAT
97322	S111068127		ATI ALBANY OPERATIONS	530 SW 34TH AVE		ALBANY	OR	HAZMAT, VCS, AST, INST CONTROL, OR MANIFEST, AIRS, NPDES, HSIS, SHWS - ECSI, SWF/LF, SPILLS, CRL
97322	S118364269			SE 3512 PINE LN	**	ALBANY	OR	HAZMAT
97322	S118364066			SE 3610 GRAND PRARIE RD	**	ALBANY	OR	HAZMAT
97322	S110638605			SE 3650 DODWOOD AVE	**	ALBANY	OR	HAZMAT
97322	S108834802		ALBANY CITY OF	2150 SE 36TH AVE		ALBANY	OR	HSIS
97322	S111144330			NE 3700 KNOX BUTTE RD	**	ALBANY	OR	HAZMAT
97322	S118364534			SE 3900 THREE LAKES RD	**	ALBANY	OR	HAZMAT
97322	S114397044			SE 4003 SHORTRIDGE DR	**	ALBANY	OR	HAZMAT
97322	S1008014897	110012833979	AMIGO VILLA WATER SERVICE FACILITY	40TH AVE SE		ALBANY	OR	FINDS
97322	S125831825		A & B SEPTIC SERVICE	101 SE 41ST AVE SE		ALBANY	OR	HSIS
97322	S113809704			SE 425 AVIATION WAY	**	ALBANY	OR	HAZMAT
97322	S117403294			2952 SE 45TH CT		ALBANY	OR	HAZMAT
97322	S111766708			SE 4805 CHESTNUT DR	**	ALBANY	OR	HAZMAT
97322	S122431348			I 5 MP 240 NB		JEFFERSON	OR	SPILLS
97322	S121171209			INTERSTATE 5 NB MILEMARKER 233		ALBANY	OR	SPILLS
97322	S129175051			MP 6.41 HWY 20	**	BETWEEN ALBANY & COORAL	OR	SPILLS
97322	S111144079			NE 640 OLD SALEM RD	**	ALBANY	OR	HAZMAT
97322	S2012007684			33992 S.E. 7 MILE LANE		ALBANY	OR	ERNS

EDR ZIP Code Scan Report

ZIP	EDR-ID	Facility ID	Name	Address	Map/Dir/Dist	City	State	Databases
97322	A100523147		SELMET INC A CPP COMPANY	33992 SE 7 MILE LA SE	**	ALBANY	OR	AST
97322	S102082478		SELMET INC	33992 SE 7 MILE LN		ALBANY	OR	HSIS, SPILLS
97322	S111144331			SE 950 AIRPORT RD		ALBANY	OR	HAZMAT
97322	S112192926			HWY 99E, MP 5.5		ALBANY	OR	SPILLS
97322	S118565619			1110 SE 9TH AVE		ALBANY	OR	HAZMAT
97322	U023535042	110069324181	DIVERSIFIED PROPERTY MANAGEMENT	1010 AIRPORT ROAD SE		ALBANY	OR	FINDS
97322	U000434284	22-90-4233	CHEVRON/TOM TOM DELI & MARKET	321 AIRPORT RD SE		ALBANY	OR	AIRS, LUST, UST
97322	S109494479		HERTZ CAR SERVICE	682 AIRPORT RD SE		ALBANY	OR	AST, NPDES, HSIS
97322	S118453017			950 SE AIRPORT RD		ALBANY	OR	HAZMAT
97322	S111258816			AIRPORT RD/SANTIAM RD.		ALBANY	OR	SPILLS
97322	S118364112			SE AIRPORT RD	**	ALBANY	OR	HAZMAT
97322	1015837269	110045427613	M & M RECYCLING	2960 ALBANY-CORVALLIS HWY		ALBANY	OR	FINDS
97322	1015748873	ORSTATE06921	M & M RECYCLING	2960 ALBANY-CORVALLIS HWY		ALBANY	OR	RCRA-NonGen
97322	S128639152			501 AVALON COURT NORTHEAST		ALBANY	OR	HAZMAT
97322	S121299207		HEATING OIL TANK	1065 19TH AVE SE	8, West, 1/2 - 1	ALBANY	OR	LUST
97322	S111256323		TRIUMPH NORTHWEST	125 34TH AVE SW		ALBANY	OR	VCS, INST CONTROL, ENG CONTROLS, NPDES, HSIS, SHWS - ECSI
97322	1000411049	110000701777	NORTHWEST INDUSTRIES	125 34TH AVE SW		ALBANY	OR	CORRACTS, CERCLIS-NFRAP, US INST CONTROL, RCRA-CESQG, FINDS, RCRAInfo-TSDF
97322	1024893218	ORQ000037712	LOWES OF ALBANY MILLERSBURG #3057	1300 9TH AVE SE		ALBANY	OR	RCRAInfo-SQG
97322	S121298442		LOWE'S HOME CENTERS, LLC	1300 9TH AVE SE		ALBANY	OR	OR MANIFEST, HSIS
97322	A100522795		LOWE'S OF ALBANY, OR #3057	1300 9TH AVE SE		ALBANY	OR	AST
97322	1024702598	110070490993	LOWES OF ALBANY MILLERSBURG #3057	1300 9TH AVE SE		ALBANY	OR	FINDS
97322	U001150270	11209	BARRY'S SERVICE CENTER II	1401 9TH AVE SE		ALBANY	OR	LUST, UST
97322	U004127307		SAFEWAY FUEL STATION #1659	1990 14TH AVE SE	A, North, 1/8 - 1/4	ALBANY	OR	UST
97322	1011955996	110037805408	SAFEWAY STORE NO 1659	1990 14TH AVE SE		ALBANY	OR	FINDS
97322	1016975728	ORQ000033891	SAFEWAY STORE NO 1659	1990 14TH AVE SE	A, North, 1/8 - 1/4	ALBANY	OR	RCRA-CESQG
97322	S113906908		HEATING OIL TANK	2110 34TH AVE SE		ALBANY	OR	LUST
97322	1024414984	110070332239	317709013 - CASCADE CASEWORK CORP	214 13TH AVE SE		ALBANY	OR	FINDS
97322	S123272897		ALBANY CITY OF	2150 36TH AVE SE		ALBANY	OR	HSIS
97322	1027066114	110071139964	SALLY BEAUTY SUPPLY #3853	2225 14TH AVE SE		ALBANY	OR	FINDS
97322	1026866611		SALLY BEAUTY SUPPLY #3853	2225 14TH AVE SE		ALBANY	OR	
97322	1026834511	ORQ000039988	SALLY BEAUTY SUPPLY #3853	2225 14TH AVE SE		ALBANY	OR	RCRA-CESQG
97322	1009314201	110024436047	TARGET STORE T0609	2255 14TH AVE SE		ALBANY	OR	OR MANIFEST, HSIS, FINDS
97322	1009218365	ORQ000025016	TARGET STORE T0609	2255 14TH AVE SE		ALBANY	OR	RCRAInfo-SQG
97322	S107845456		GREATER ALBANY PUB SCH DIST 8J	235 13TH AVE SE		ALBANY	OR	HSIS
97322	S121299205		HEATING OIL TANK	2410 8TH AVE SE		ALBANY	OR	LUST
97322	1005653529		MILLWOOD MANOR	2550 14TH AVE SE		ALBANY	OR	FTTS
97322	S111210850		MENNONITE VILLAGE	2615 47TH AVE SE	**	ALBANY	OR	AST, HSIS
97322	S110292237		OREGON WEB PRESS INC	263 29TH AVE SW		ALBANY	OR	HSIS
97322	S121449706		HEATING OIL TANK	3150 13TH AVE SE		ALBANY	OR	LUST
97322	S113230753		HEATING OIL TANK	3170 13TH AVE SE		ALBANY	OR	LUST
97322	S128533487		HEATING OIL TANK	3185 14TH AVE SE		ALBANY	OR	LUST
97322	S107845727		TEKFAB	353 29TH AVE SW		ALBANY	OR	HSIS
97322	S121969513		NEW CINGULAR WIRELESS PCS, LLC - US	400 9TH AVE SE		ALBANY	OR	HSIS
97322	1026425236	110070753364	OR METALLURGICAL LLC DBA ATI ALBAN	425 34TH AVE SW		ALBANY	OR	FINDS
97322	1012211848	ORQ000028695	OR METALLURGICAL LLC DBA ATI ALBAN	425 34TH AVE SW		ALBANY	OR	RCRAInfo-LQG
97322	S111258791		OR METALLURGICAL LLC DBA ATI ALBAN	425 34TH AVE SW		ALBANY	OR	OR MANIFEST
97322	U000434189	3421	BUS GARAGE	430 11TH AVE SE		ALBANY	OR	LUST, UST
97322	S128339945		VIPER NORTHWEST INC	480 13TH AVE SE		BLDG STE 1 ALBANY	OR	HSIS
97322	S128339658		VIPER NORTHWEST INC	480 13TH AVE SE, BLDG STE 1		ALBANY	OR	HSIS
97322	S112439300		OREGON FREEZE-DRY	525 25TH AVE		ALBANY	OR	
97322	1023713413		ATI ALBANY 34TH OPERATIONS	530 34TH AVE SE		ALBANY	OR	TSCA
97322	S128988293			530 34TH AVE SW		ALBANY	OR	SPILLS
97322	2007832071			530 34TH AVE SW		ALBANY	OR	ERNS
97322	1000236247	97321RGNMT53	OREGON METALLURGICAL CORP	530 34TH AVE SW		ALBANY	OR	OR MANIFEST, RCRAInfo-SQG, LUST, TRIS, UST
97322	1012125437		ATI WAH CHANG TITANIUM SPONGE PRO	530 34TH AVE SW		ALBANY	OR	RMP
97322	S121445826			618 16TH AVE SE		ALBANY	OR	HAZMAT
97322	S119015232		NW NATURAL GAS--ALBANY	730 34TH AVE SW		ALBANY	OR	LUST
97322	U000434200	22-98-4172	AL SULLIVAN CONSTRUCTION	740 29TH AVE SW		ALBANY	OR	LUST, UST
97322	1007150831	110016651639	NATIONAL FROZEN FOODS CORPORATIC	745 30TH AVE SW		ALBANY	OR	FINDS
97322	1018319579	110001657733	OREGON FREEZE DRY PLANT 1	770 29TH AVE SW		ALBANY	OR	FINDS
97322	U000434275	4221	SOURCE RECYCLING	840 30TH AVE SW		ALBANY	OR	UST
97322	S125411786			530 34TH AVE, SW		ALBANY	OR	SPILLS
97322	1011955397	110037795507	OREMET SUBSTATION	201 34TH AVE SE		ALBANY	OR	FINDS
97322	S109154684		OREMET SUBSTATION	210 34TH AVE SE		ALBANY	OR	VCS, SHWS - ECSI
97322	1026039633		OFD FOODS, LLC PLANT 2 & 3	525 25TH AVE SW		ALBANY	OR	RMP
97322	1011833636		OREGON FREEZE DRY, INC. PLANT 2 & 3	525 25TH AVE SW		ALBANY	OR	RMP

EDR ZIP Code Scan Report

ZIP	EDR-ID	Facility ID	Name	Address	Map/Dir/Dist	City	State	Databases
97322	2007837733			530 34TH AVE. SW		ALBANY	OR	ERNS
97322	S129217694			1045 19TH AVENUE SOUTHEAST		ALBANY	OR	HAZMAT
97322	S129217747			1725 24TH AVENUE SOUTHEAST		ALBANY	OR	HAZMAT
97322	S128891091			2180 54TH AVENUE SOUTHEAST	**	ALBANY	OR	HAZMAT
97322	1008982843	ORW000000568	TRANSPORTATION BUILDING	235 13TH AVENUE SE		ALBANY	OR	PADS
97322	S129217564			3007 27TH AVENUE SOUTHEAST		ALBANY	OR	HAZMAT
97322	S128638508			333 34TH AVENUE SOUTHEAST		ALBANY	OR	HAZMAT
97322	1014830077	110042136328	RUNWAY REHABILITATION	425 AVIATION WAY SE		ALBANY	OR	FINDS
97322	S110647024			425 AVIATION WAY SE		ALBANY	OR	NPDES
97322	S107134258			585 AVIATION WAY SE		ALBANY	OR	AST, HSIS
97322	S117734211			626 BAIN ST SE		ALBANY	OR	HAZMAT
97322	S117691423			626 BAIN ST. SE		ALBANY	OR	SPILLS
97322	S117734346			626 SE BAIN ST		ALBANY	OR	HAZMAT
97322	S129067683			3511 BERNARD AVENUE NORTHEAST		ALBANY	OR	HAZMAT
97322	S112440291			3595 BERNARD		ALBANY	OR	
97322	S112441797			3595 BERNARD		ALBANY	OR	
97322	1017807648	110064220061	OREGON DUST CONTROL	33648 BERRY DR. NE		ALBANY	OR	FINDS
97322	S105613628			33648 BERRY DR. NE		ALBANY	OR	NPDES, SHWS - ECSI
97322	S105225402	104202	COX SEPTAGE LAGOON TERMINATED	33875 NE BERRY RD.		ALBANY	OR	SWF/LF
97322	S108103895			33883 BERRY DR NE		ALBANY	OR	AST, HSIS
97322	1024173245	110014148449	SURE-FLOW COX LAGOON	33927 BERRY DR NE		ALBANY	OR	FINDS
97322	S118453022			4000 SE BLUE OX DR		ALBANY	OR	HAZMAT
97322	S128639385			2448 BOSTON STREET SOUTHEAST		ALBANY	OR	HAZMAT
97322	S120850003			1975 BREAKWOOD CIR SE		ALBANY	OR	SPILLS
97322	S122431197			RR BRIDGE RIVER MILE 6.5 WILLAMETTE		PORTLAND	OR	SPILLS
97322	S127334289			BROOKLYN SUBDIVISION - 22ND / WASHII		ALBANY	OR	SPILLS
97322	S117940116		ENERG2 TECHNOLOGIES	3000 CALAPOOIA		ALBANY	OR	OR MANIFEST
97322	1014959077	ORQ000030913	ENERG2 TECHNOLOGIES	3000 CALAPOOIA		ALBANY	OR	RCRA-CESQG
97322	1024427479	110070348011	317719997 - ENERG2 TECHNOLOGIES INC	3000 CALAPOOIA ST SW		ALBANY	OR	FINDS
97322	S114559524			3000 CALAPOOIA ST SW		ALBANY	OR	AST, HSIS
97322	1025958029			3030 CALAPOOIA ST SW		ALBANY	OR	SSTS
97322	S117734214			676 CAMERON ST NE		ALBANY	OR	HAZMAT
97322	S123665911			1420 CENTER ST SE		ALBANY	OR	LUST
97322	1008014894	110012833942	ALBANY TRAILER COURT WELL	1197 CENTURY DR NE		ALBANY	OR	FINDS
97322	S118181108			1600 CENTURY DR NE		ALBANY	OR	AST, HSIS
97322	1024406247	110070321706	5J FABRICATION & MACHINE INC	1650 CENTURY DR NE		ALBANY	OR	FINDS
97322	S128910459			37545 CENTURY DR NE		ALBANY	OR	LUST
97322	1026560721	110070861825	FITZPATRICK PAINTING INC	37949 CENTURY DR NE		ALBANY	OR	FINDS
97322	S127729628			37949 CENTURY DR NE		ALBANY	OR	OR MANIFEST
97322	1026498705	ORQ000039211	FITZPATRICK PAINTING INC	37949 CENTURY DR NE		ALBANY	OR	RCRAInfo-SQG
97322	S111429694			1210 CHESTNUT ST SE		ALBANY	OR	LUST
97322	S117880883			2910 CHICAGO ST SE		ALBANY	OR	LUST
97322	S122879833			3304 SE CHICAGO ST.		ALBANY	OR	SPILLS
97322	S109267720			4580 SE CHRISTOPHER ST		ALBANY	OR	HAZMAT
97322	1008014901	110012834013	EDEN PARK HOMEOWNERS WELL	CHRISTOPHER AVE SE	**	ALBANY	OR	FINDS
97322	S117037384			1365 SE CLAY DR	**	ALBANY	OR	HAZMAT
97322	S109346518			1351 CLOVER RIDGE RD		ALBANY	OR	NPDES
97322	1007692811	110018493860	SOMERSET MEADOWS	1351 CLOVER RIDGE ROAD		ALBANY	OR	FINDS
97322	S118187369			1424 NE CLOVER RIDGE ST		ALBANY	OR	SPILLS
97322	U000434946	3419	CLOVER RIDGE ELEMENTARY	2953 CLOVER RIDGE RD NE		ALBANY	OR	UST
97322	1018395325	110069582838	NEWMAN WEST	340 CLOVER RIDGE ROAD NE		ALBANY	OR	FINDS
97322	S117365681			340 CLOVER RIDGE ROAD NE		ALBANY	OR	UIC, NPDES
97322	S123667022			777 COLLEGE PARK DR SW		ALBANY	OR	SPILLS
97322	S109577954			2621 COLUMBUS ST SE		ALBANY	OR	LUST
97322	S128018457			33566 COLUMBUS ST SE, SUITE SUITE A		ALBANY	OR	HSIS
97322	S111252571			33757 COLUMBUS ST SE		ALBANY	OR	AST, HSIS
97322	S112439101			3705 COLUMBUS SE		ALBANY	OR	
97322	S111250150			3705 SE COLUMBUS		ALBANY	OR	HSIS, LUST
97322	S118870173			5050 SE COLUMBUS ST		ALBANY	OR	HAZMAT
97322	S123797485			1102 COMMERCIAL WAY SE		ALBANY	OR	HSIS
97322	1024401501	110070316008	NOVA ELECTRONIC MATERIALS INC	1102 S COMMERCIAL WAY SE		ALBANY	OR	FINDS
97322	S128891115			1110 S COMMERCIAL WAY SE WAY		ALBANY	OR	HSIS
97322	S128885540			1225 S COMMERCIAL WAY SE		ALBANY	OR	SPILLS
97322	1024411000	110070327305	NORTHWEST CYBERNETICS INC	1265 S COMMERCIAL WAY SE		ALBANY	OR	FINDS
97322	S114555045			1281 SE COMMERCIAL WAY		ALBANY	OR	SPILLS
97322	S110282679			1282 COMMERCIAL WAY SE		ALBANY	OR	HAZMAT, AST, OR MANIFEST,
97322	1024415926	110070333392	317711429 - C G INDUSTRIES INC	1282 S COMMERCIAL WAY SE		ALBANY	OR	HSIS
97322	1024413412	110070330250	317710101 - C G INDUSTRIES INC	1282 S COMMERCIAL WAY SE		ALBANY	OR	FINDS
97322	1024413128	110070329907	317710123 - C G INDUSTRIES INC	1282 S COMMERCIAL WAY SE		ALBANY	OR	FINDS
97322	S111248694			3951 COMMERCIAL WAY SE		ALBANY	OR	HSIS

EDR ZIP Code Scan Report

ZIP	EDR-ID	Facility ID	Name	Address	Map/Dir/Dist	City	State	Databases
97322	1024413069	110070329834	317707738 - WOODMINDS LLC	4025 E COMMERCIAL WAY SE		ALBANY	OR	FINDS
97322	A100514658		CENTRAL WELDING SUPPLY INC	4085 E COMMERCIAL WAY SE		ALBANY	OR	AST
97322	S110292335		CENTRAL WELDING SUPPLY INC	4085 E COMMERCIAL WAY SE		ALBANY	OR	HSIS
97322	S128988643	110066926269	LOWE'S OF ALBANY, OR #3057	SE CORNER OF OAK ST AND SE 9TH AVE		ALBANY	OR	UIC
97322	1023386439		LOWE'S OF ALBANY, OR #3057	SE CORNER OF OAK ST AND SE 9TH AVE		ALBANY	OR	FINDS
97322	S125309077		LOWE'S OF ALBANY, OR #3057	SE CORNER OF OAK ST AND SE 9TH AVE		ALBANY	OR	NPDES
97322	1018357467		LOWE'S OF ALBANY, OR #3057	SE CORNER OF OAK ST AND SE 9TH AVE		ALBANY	OR	
97322	S125309057		LOWE'S ALBANY	SE CORNER OF OAK ST. & SE 9TH AVE		ALBANY	OR	NPDES
97322	1020201668		GLENNCO ENGINES TRANSMISS	116 CURTIS ST NE		ALBANY	OR	EDR Historical Auto Stations
97322	S126370387		HEATING OIL TANK	825 SE DAVIDSON ST		ALBANY	OR	LUST
97322	S109843559		HEATING OIL TANK	840 DAVIDSON ST SE		ALBANY	OR	LUST
97322	S116760453		HEATING OIL TANK	915 SE DAVIDSON ST		ALBANY	OR	LUST
97322	S114397054			1750 DEL RIO AVE SE		ALBANY	OR	HAZMAT
97322	S129217543			1912 DEL RIO AVENUE SOUTHEAST		ALBANY	OR	HAZMAT
97322	S111256437		U & D TRUCKING & NURSERY	3522 NE DUNLAP ST		ALBANY	OR	HSIS
97322	S111256438		U & D TRUCKING & NURSERY	3542 NE DUNLAP ST		ALBANY	OR	AST, HSIS
97322	S129112404		HEATING OIL TANK	3575 DUNLAP AVE NE		ALBANY	OR	LUST
97322	1021162741		R & M NEWMAN INC	3749 DUNLAP AVE NE		ALBANY	OR	EDR Historical Auto Stations
97322	S118364538			823 ELLINGSO RD SE	**	ALBANY	OR	HAZMAT
97322	S121445865			ELLINGSO RD SW	**	ALBANY	OR	HAZMAT
97322	S125308820		MENNONITE VILLAGE EXPANSION PHASE	EAST END OF 47TH AVE		ALBANY	OR	NPDES
97322	S118140473		HEATING OIL TANK	3513 SE ERMINE ST		ALBANY	OR	LUST
97322	S128890867			750 ERMINE STREET SOUTHEAST		ALBANY	OR	HAZMAT
97322	S120847755		VERIZON WIRELESS	34307 EXCOR RD		ALBANY	OR	HSIS
97322	1023400126	110067659260	TRYECO LLC	2380 FERRY ST SW		ALBANY	OR	FINDS
97322	S105614020		ALBANY RENTAL INC	2455 FERRY ST SW		ALBANY	OR	HSIS, SHWS - ECSI
97322	1027511537		FLUID TECHNOLOGY SOLUTIONS INC.	2472 FERRY ST SW		ALBANY	OR	SSTS
97322	1027549627	110071312958	FLUID TECHNOLOGY SOLUTIONS INC.	2472 FERRY ST SW		ALBANY	OR	FINDS
97322	1027014653	110071072644	FLUID TECHNOLOGY SOLUTIONS INC.	2482 FERRY ST SW		ALBANY	OR	FINDS, SSTS
97322	1027285214	110071269129	OSMO TECHNOLOGY SOLUTIONS	2482 FERRY STREET SW		ALBANY	OR	FINDS
97322	S129217617			2485 FERRY STREET SOUTHWEST		ALBANY	OR	HAZMAT
97322	1010372042	110031098005	ABSORBENT TECHNOLOGIES	2830 FERRY ST SW		ALBANY	OR	ICIS, FINDS
97322	U003580426	2644	FORSLUND ROCK QUARRY INC	3001 FERRY ST SW		ALBANY	OR	HSIS, LUST, UST
97322	S107595442	99-0191	FORSLUND CONSTRUCTION INC	3001 SW FERRY ST		ALBANY	OR	AST, HSIS, SPILLS
97322	U000434237	1401	LINN COUNTY ROAD DEPT - ALBANY SHC	3010 FERRY ST SW		ALBANY	OR	LUST, UST
97322	S112438761		LINN COUNTY SHOPS	3010 FERRY STREET		ALBANY	OR	
97322	S105746324		LINN REGIONAL FUELING FACILITY	3130 FERRY ST SW		ALBANY	OR	AST, HSIS
97322	1020624923		TRADEMARK TRANSMISSIONS	3335 FERRY ST SW		ALBANY	OR	EDR Historical Auto Stations
97322	A100479539		PETERSON TRUCKS, INC.	1720 FESCUE ST SE		ALBANY	OR	AST
97322	S112441478			1720 FESCUE STREET		ALBANY	OR	
97322	S111245740		ALLANN BROTHERS COFFEE CO	1852 FESCUE ST SE		ALBANY	OR	AIRS, HSIS
97322	S128988782		SOUTH SANTIAM RIVER BANK STABILIZA	FREITAG RD NE	**	ALBANY	OR	UIC
97322	1024417775	110070335707	317713139 - CONSUMERS POWER INC	34035 FRY RD		ALBANY	OR	FINDS
97322	1014828381	110043417399	ASPEN DENTAL	1290 GEARY ST SE		ALBANY	OR	FINDS
97322	S105526058	0004-970470	SAMARITAN HEALTH	1700 GEARY ST SE		ALBANY	OR	HAZMAT, HSIS
97322	S117403303			1710 SE GEARY		ALBANY	OR	HAZMAT
97322	1024416562	110070334176	317712234 - PMS INSTRUMENT COMPANY	1725 GEARY ST SE		ALBANY	OR	FINDS
97322	S118364071			2445 GEARY ST SE		ALBANY	OR	HAZMAT
97322	U004367754		US MINI MART	2515 GEARY ST SE		ALBANY	OR	UST
97322	U003302326	11790	SLEEP CENTER	821 GEARY ST SE		ALBANY	OR	UST
97322	S121445814			910 GEARY STREET SOUTHEAST		ALBANY	OR	HAZMAT
97322	S123798622		RODDA PAINT CO	950 SE GEARY ST SE		BLDG ALBANY	OR	HSIS
97322	S108658511		B & R AUTO WRECKING	1052 GOLDFISH FARM RD SE		ALBANY	OR	AST, UIC, NPDES, HSIS, SHWS - ECSI, CRL
97322	S119162003		TRUCK MAINTENANCE FACILITY (FORME	1248 GOLDFISH FARM RD. SE		ALBANY	OR	VCS, INST CONTROL, ENG CONTROLS, SHWS - ECSI
97322	S111762358		WAL-MART	1330 GOLDFISH FARM RD SE		ALBANY	OR	OR MANIFEST, HSIS
97322	1014927552	110044922705	WALMART SUPERCENTER #5396	1330 GOLDFISH FARM RD SE		ALBANY	OR	RCRAInfo-SQG, FINDS
97322	S118140165			1330 SE GOLDFISH FARM RD		ALBANY	OR	HAZMAT
97322	S105744535		COASTAL FARM & HOME SUPPLY CO	1355 GOLDFISH FARM RD SE		ALBANY	OR	HSIS
97322	S125306452		COASTAL CROSSINGS	1410 GOLDFISH FARM RD NE		ALBANY	OR	NPDES
97322	S121299204		HEATING OIL TANK	454 GOLDFISH FARM RD SE		ALBANY	OR	LUST
97322	1015815360	110045418295	SANCHEZ AUTO & TRANSMISSION	794 GOLDFISH FARM RD SE		ALBANY	OR	FINDS
97322	S128605068		BRANDIS MEADOWS PHASE 2	GOLDFISH FARM RD & DOGWOOD AVE		ALBANY	OR	UIC, NPDES
97322	1024156024	110070263720	BRANDIS MEADOWS	GOLDFISH FARM RD & DOGWOOD AVE.		ALBANY	OR	FINDS
97322	S122878931		BRANDIS MEADOWS	GOLDFISH FARM RD & DOGWOOD AVE.		ALBANY	OR	UIC, NPDES
97322	U000434201	1609	JAMES' GARAGE	1810 GRAND PRAIRIE RD SE		ALBANY	OR	LUST, UST
97322	S117734205			1910 GRAND PRAIRIE RD S		ALBANY	OR	HAZMAT

EDR ZIP Code Scan Report

ZIP	EDR-ID	Facility ID	Name	Address	Map/Dir/Dist	City	State	Databases
97322	1011945909	110037708077	PRIME LAN GRAND PRAIRIE	2850 GRAND PRAIRIE RD		ALBANY	OR	FINDS
97322	1018396819	110069561619	VREELAND ESTATES PHASE 2	3320 GRAND PRAIRIE ROAD		ALBANY	OR	FINDS
97322	S117365672		VREELAND ESTATES PHASE 2	3320 GRAND PRAIRIE ROAD		ALBANY	OR	UIC, NPDES
97322	S129067658			33989 GRAND PRAIRIE ROAD	**	ALBANY	OR	HAZMAT
97322	S106771172	10649	GREATER ALBANY PUB SCH DIST 8J	3610 SE GRAND PRAIRIE RD		ALBANY	OR	HAZMAT, UIC, HSIS
97322	S125411840			GRAND PRAIRIE RD. SE & WAVERLY DRIV		ALBANY	OR	SPILLS
97322	S129217548			3921 GUSTY COURT NORTHEAST		ALBANY	OR	HAZMAT
97322	1008055460	110012834200	HAFEZ WATER SYSTEM	HAFEZ LN NE		ALBANY	OR	FINDS
97322	S116497147			2306 SE HERITAGE	**	ALBANY	OR	HAZMAT
97322	S125411744			39853 HIGBEE ROAD NE		ALBANY	OR	SPILLS
97322	S111248561		CRABTREE AUTOMOTIVE INC	1110 HILL ST SE		ALBANY	OR	AST, HSIS
97322	S118140167			1215 SE HILL ST SE		ALBANY	OR	HAZMAT
97322	S112059104		HEATING OIL TANK	1300 HILL ST SE		ALBANY	OR	LUST
97322	S126218702		HEATING OIL TANK	1310 HILL ST SE		ALBANY	OR	LUST
97322	S127751221		HEATING OIL TANK	1410 HILL ST SE		ALBANY	OR	LUST
97322	S118364103		HEATING OIL TANK	2522 HILL SE ST		ALBANY	OR	HAZMAT, LUST
97322	S125158619			3211 HILL ST. SE		ALBANY	OR	SPILLS
97322	S128988177			1200 HOWARD DR SE		ALBANY	OR	SPILLS
97322	1017393347	110062923476	PORTLAND AND WESTERN RR INC WPRR	1200 HOWARD DR SE BLDG B		ALBANY	OR	FINDS
97322	2021324447			1200 HOWARD DRIVE, SE		ALBANY	OR	ERNS
97322	S123272762		WILLAMETTE & PACIFIC RAILROAD	1200 W HOWARD N/A W		ALBANY	OR	AST
97322	S123797472		WILLAMETTE & PACIFIC RAILROAD	1200 W HOWARD N/A W, BLDG A		ALBANY	OR	HSIS
97322	A100525757		BRAR INC.	33166 SE HWY 34 FWY	**	ALBANY	OR	AST
97322	S129218153		BRAR INC.	33166 SE HWY 34 FWY	**	BLDG ALBANY	OR	HSIS
97322	1026881654		ARCO AM/PM #82610-TP FOR WELL	33200 SE HWY 34		ALBANY	OR	
97322	S118187408			33320 SE HWY 34		ALBANY	OR	SPILLS
97322	S117037398			37500 NE I-5 SOUTH FWY NE	**	ALBANY	OR	HAZMAT
97322	S129067731			23500 SOUTH I5	**	ALBANY	OR	HAZMAT
97322	S111144100			NW INDEPENDENCE HWY		ALBANY	OR	HAZMAT
97322	1000409334	97321SYNTH12	W R GRACE & CO - CONN	1290 INDUSTRIAL WAY		ALBANY	OR	HAZMAT, FTTS, VCS, AST, OR MANIFEST, AIRS, NPDES, HSIS, SHWS - ECSI, SPILLS, RCRAlInfo-LQG, TRIS, RCRAlInfo-TSDF, UST ICIS, FINDS, TSCA
97322	1016057829	110000488026	W R GRACE	1290 INDUSTRIAL WAY SW		ALBANY	OR	
97322	S112440634		SYNTHETECH	1290 SW INDUSTRIAL WAY		ALBANY	OR	
97322	S111245756		ALBANY LEBANON SANITATION	1439 INDUSTRIAL WAY		ALBANY	OR	AST, HSIS
97322	S123273158		ALBANY LEBANON SANITATION RECYCLI	1439 SW INDUSTRIAL WAY SW ST SE		ALBANY	OR	HSIS
97322	1000153906	110001655815	DAVE HUNTER COMPANY INC	1495 INDUSTRIAL WAY		ALBANY	OR	AST, OR MANIFEST, HSIS, RCRAlInfo-LQG, FINDS
97322	S123797702		TRIPLE C CONSTRUCTION CO	1495 INDUSTRIAL WAY ST SE		ALBANY	OR	HSIS
97322	1027014654	110071072645	FLUID TECHNOLOGY SOLUTIONS INC.	1517 INDUSTRIAL WAY SW		ALBANY	OR	FINDS, SSTS
97322	S122365167		HOLT INDUSTRIAL PROPERTY	1534-1556 INDUSTRIAL WAY SW		ALBANY	OR	VCS, INST CONTROL, SHWS - ECSI
97322	S125308765		QUEEN AVENUE MINI STORAGE	1668 INDUSTRIAL WAY SW		ALBANY	OR	NPDES
97322	S118870131			33400 S INTERSTATE 5 FWY	**	ALBANY	OR	HAZMAT
97322	S126298490			3005 IVY LOOP SE		ALBANY	OR	SPILLS
97322	S118187523			1000 JACKSON ST SE		ALBANY	OR	SPILLS
97322	1006854337	110014165606	WILLAMETTE & PACIFIC RAILROAD, INC.	1000 JACKSON ST SE		ALBANY	OR	SHWS - ECSI, FINDS
97322	A100522969		UNION PACIFIC RAILROAD	1055 JACKSON ST SE		ALBANY	OR	AST
97322	S118187170			1055 SE JACKSON ST.		ALBANY	OR	SPILLS
97322	U004015500	11630	LINN COUNTY JAIL	1115 JACKSON ST SE		ALBANY	OR	UST
97322	U004194139		SCHARPF, WILLIAM F ET AL	1115 JACKSON ST SE		ALBANY	OR	UST
97322	S129218314		VERIZON WIRELESS - ALBANY (ID:36172)	1210 SE JACKSON ST SE		ALBANY	OR	HSIS
97322	S121445801			2580 JACKSON ST SE		ALBANY	OR	HAZMAT
97322	S118870145			2920 SE JACKSON AVE		ALBANY	OR	HAZMAT
97322	S128637619			3282 JACKSON STREET SOUTHEAST		ALBANY	OR	HAZMAT
97322	S128891099			899 JACKSON STREET SOUTHEAST		ALBANY	OR	HAZMAT
97322	S118565620			955 SE JACKSON ST		ALBANY	OR	HAZMAT
97322	S112439569		MORRIS BROS.	35973 KENNEL RD.		ALBANY	OR	
97322	S117734212			3210 KNOX BUTTE AVE NE		ALBANY	OR	HAZMAT
97322	S118364799			35867 NE KNOX BUTTE RD		ALBANY	OR	HAZMAT
97322	1024229275	110070227044	AYSO TIMBER LINN PARK FIELDS	3700 KNOX BUTTE ROAD, NE		ALBANY	OR	FINDS
97322	S121299680		AYSO TIMBER LINN PARK FIELDS	3700 KNOX BUTTE ROAD, NE		ALBANY	OR	UIC, NPDES
97322	1024132136		AYSO TIMBER LINN PARK FIELDS	3700 KNOX BUTTE ROAD, NE		ALBANY	OR	
97322	S121802066		ALBANY READINESS CENTER	3800 KNOX BUTTE ROAD EAST		ALBANY	OR	VCS, SHWS - ECSI
97322	S105745116		BOB BARKER TRUCKING INC	4211 KNOX BUTTE RD E		ALBANY	OR	AST, HSIS
97322	S121445827			KNOX BUTTE RD NE	**	ALBANY	OR	HAZMAT
97322	S128183959			3 LAKES RD / STORM CHANNEL		ALBANY	OR	SPILLS
97322	S117276138			35491 LAURA LANE SE		ALBANY	OR	SPILLS
97322	S112058915			SE LEXINGTON ST	**	ALBANY	OR	HAZMAT

EDR ZIP Code Scan Report

ZIP	EDR-ID	Facility ID	Name	Address	Map/Dir/Dist	City	State	Databases
97322	S111256757		VERIZON WIRELESS	1210 LINNWOOD DR NE		ALBANY	OR	HSIS
97322	1008014931	110012834335	OAKWOOD WATER SYSTEM	LINNWOOD DR NE	**	ALBANY	OR	FINDS
97322	S111246130		NEW CINGULAR WIRELESS PCS, LLC - US	1365 LINWOOD DR NE		ALBANY	OR	AST, HSIS
97322	S128988963		MEADOWLARK ESTATES	3795 LOCHNER ROAD		ALBANY	OR	UIC
97322	1014828823	110042135383	OREGON YOUTH AUTHORITY YOUNG WC	4400 LOCHNER ROAD SE		ALBANY	OR	FINDS
97322	S117403371		OREGON YOUTH AUTHORITY YOUNG WC	4400 LOCHNER ROAD SE		ALBANY	OR	HAZMAT, NPDES
97322	S108060177	22-06-1059	HEATING OIL TANK	3036 SE LOCUST AVE		ALBANY	OR	LUST
97322	S118870142			832 MADISON AVE SE		ALBANY	OR	HAZMAT
97322	S112442040			2105 SE MAIN STREET		ALBANY	OR	
97322	1025479518	110070559053	KEY COMPOUNDS LLC	3650 MARION ST SE		ALBANY	OR	FINDS
97322	1025505032	ORQ000038154	KEY COMPOUNDS LLC	3650 MARION ST SE		ALBANY	OR	RCRA-CESQG
97322	1016062100	110001143147	ALLIED SEED	3750 MARION ST SE		ALBANY	OR	FINDS
97322	1024399298	110070313285	CORE SOLUTIONS INC	3750 MARION ST SE STE B		ALBANY	OR	FINDS
97322	1024596307	110069525687	SNOTEMP COLD STORAGE	3815 MARION ST SE		ALBANY	OR	FINDS
97322	1022290866		SNOTEMP	3815 MARION STREET SE		ALBANY	OR	RMP
97322	S118868946		SNOTEMP COLD STORAGE - ALBANY	3815 SE MARION ST SE, BLDG		ALBANY	OR	HSIS, SPILLS
97322	S123797703		GRIFFIN BROS INC	4455 MARION ST SE		ALBANY	OR	AST, HSIS
97322	1000251917	ORD151093267	PACIFIC FABRICATORS	4455 MARION ST. SE		ALBANY	OR	CORRACTS, CERCLIS-NFRAP, RCRA-CESQG, SHWS - ECSI, RCRAInfo-TSDF
97322	1025428254		GRIFFIN BROS INC	4455 MARION STREET SE	**	ALBANY	OR	SSTS
97322	1026541727	110070836454	GRIFFIN BROS INC	4455 MARION STREET SE		ALBANY	OR	FINDS
97322	1024410629	110070326872	CHUCKANUT PRODUCTS INC	38942 MASON RD		ALBANY	OR	FINDS
97322	1024397668	110070311207	317721385 - MID PACIFIC ENTERPRISES II	38950 MASON RD.		ALBANY	OR	FINDS
97322	S118870014			33704 MEEKER HILL DR		ALBANY	OR	HAZMAT
97322	2007853662			33939 MIDWAY DRIVE		ALBANY	OR	ERNS
97322	S116760933		FRY SUBSTATION	33939 SE MIDWAY DRIVE		ALBANY	OR	UIC, NPDES
97322	S108663784		MILLER GRASS SEED INC	34465 MIDWAY DR SE		ALBANY	OR	AST, HSIS
97322	1000874071	110004772381	ALBANY LEBANON SANITATION CO	1214 MONTGOMERY ST SE		ALBANY	OR	AST, HSIS, RCRA-NonGen, FINDS
97322	U000434299	6392	VACATED SOC (010871)	1247 MONTGOMERY ST SE		ALBANY	OR	UST
97322	1005418145	110012256520	PACIFIC POWER WILLAMETTE POWER OF	1247 MONTGOMERY ST SE		ALBANY	OR	RCRA-CESQG, FINDS
97322	A100514595		ALBANY SP DEPOT & MW	MONTGOMERY STREET	**	ALBANY	OR	AST
97322	1021624648		MAIN STREET CHEVERON	2902 MOUNT VERNON ST SE		ALBANY	OR	EDR Historical Auto Stations
97322	1006868362	110014313117	MITCHELL, L HOT	2535 MOUNTAIN VIEW DR S		ALBANY	OR	FINDS
97322	1014828797	110042131939	MOUNTIAN VIEW DRIVE REHAB	2411 MOUNTIAN VIEW DR. SE		ALBANY	OR	FINDS
97322	S110335391		MOUNTAIN VIEW DRIVE REHAB	2411 MOUNTIAN VIEW DR. SE		ALBANY	OR	NPDES
97322	S111258859			I-5 MP 229 NORTHBOUND		TANGENT	OR	SPILLS
97322	S125995336			I-5 MP 230 NB		ALBANY	OR	SPILLS
97322	S119015829			I-5 MP 233 NORTHBOUND I		ALBANY	OR	SPILLS
97322	S111258798			I-5, MP 230 SOUTHBOUND		ALBANY	OR	SPILLS
97322	S112192912			I-5, MP 231		ALBANY	OR	SPILLS
97322	S123272301			I-5 N MP 228.5		ALBANY	OR	SPILLS
97322	1001818572	110004819144	ALBANY TITANIUM/ALBANY METALS & ALI	3350 NATIONAL ST SW		ALBANY	OR	PADS, RCRA-NonGen, FINDS
97322	S125158832			I-5 NB @ HWY 20 BRIDGE, MP 233.2		ALBANY	OR	SPILLS
97322	S121351798			I-5 NB MM 233.5		ALBANY	OR	SPILLS
97322	S119015894			I-5 NB MP233		ALBANY	OR	SPILLS
97322	S128183805			I-5 NB ONRAMP NEAR OLD PAPER MILL		ALBANY	OR	SPILLS
97322	S123272328			I-5 NB, MP 231		ALBANY	OR	SPILLS
97322	S114399721		PLUM TREE VILLAGE APARTMENT COMPI	SOUTH OF 34TH, EAST OF HILL		ALBANY	OR	UIC, NPDES
97322	2011007950		33399 OLSON RD. SE	33399 OLSON RD. SE		ALBANY	OR	HMIRS
97322	2016002694		33399 OLSON ROAD SE	33399 OLSON ROAD SE		Albany	OR	HMIRS
97322	2017004691		33399 OLSON ROAD SE	33399 OLSON ROAD SE		Albany	OR	HMIRS
97322	1024173369	110016653619	JACKSONS FOOD STORE 109	33157 OR-34		ALBANY	OR	FINDS
97322	1024173377	110016656821	RESTAURANT AND CARDLOCK	33390 OR-34		ALBANY	OR	FINDS
97322	S107845573		MILLER PAINT COMPANY INC	1350 PACIFIC BLVD		ALBANY	OR	HSIS
97322	S118870137			2100 SE PACIFIC BLVD	**	ALBANY	OR	HAZMAT
97322	S106529720	04-1423	WINCO FOODS LLC, STORE NO 141	3100 PACIFIC BLVD. SE		ALBANY	OR	OR MANIFEST, UIC, NPDES, SPILLS
97322	1018396970	110069584630	WINCO FOODS LLC, STORE NO 141	3100 PACIFIC BLVD. SE		ALBANY	OR	FINDS
97322	S112441824			5001 SW PACIFIC BLVD #5		ALBANY	OR	
97322	S112440319			5001 SW PACIFIC BLVD #5		ALBANY	OR	
97322	1006861434	110014241141	WEST ALBANY TEXACO	522 PACIFIC BLVD SW		ALBANY	OR	FINDS
97322	S123666984			36130 PARADISE LANE SE		ALBANY	OR	SPILLS
97322	1008014924	110012834255	PERIWINKLE MOBILE HOME PARK WATEF	PERIWINKLE MHP		ALBANY	OR	FINDS
97322	S118140168			1315 PINE MEADOW DR SE		ALBANY	OR	HAZMAT
97322	S118364794			1335 PINE MEADOW DR SE		ALBANY	OR	HAZMAT
97322	S121445791			1760 PINE MEADOW DR SE		ALBANY	OR	HAZMAT
97322	S102080527	93-1694	MIKE BURNER RESIDENCE	2484 41ST PL. SE		ALBANY	OR	HAZMAT, SHWS - ECSI
97322	1024395691	110070308717	317718171 - CREEKSIDE VALLEY FARMS I	36240 PLAGMAN DR		ALBANY	OR	FINDS

EDR ZIP Code Scan Report

ZIP	EDR-ID	Facility ID	Name	Address	Map/Dir/Dist	City	State	Databases
97322	S111251451		LASSEN RV	1103 SE PRICE RD SE RD		ALBANY	OR	AST, HSIS
97322	S117037382			1205 SE PRICE RD		ALBANY	OR	HAZMAT
97322	S119015736			1236 PRICE ROAD SE		ALBANY	OR	SPILLS
97322	S123798763		VERIZON WIRELESS CALAPOOIA - A (ID:6	1130 SW QUEEN ST		ALBANY	OR	HSIS
97322	1000417401	110000487973	ABSORBENT TECHNOLOGIES SITE	140 QUEEN AVE SW		ALBANY	OR	OR MANIFEST, ICIS, RCRA-NonGen, FINDS
97322	1011813873		ABSORBENT TECHNOLOGIES, INC.	140 QUEEN AVENUE, SW		ALBANY	OR	RMP
97322	S114555084			140 SW QUEEN AVE. & 2830 FERRY ST. S'		ALBANY	OR	SPILLS
97322	1016170735	ORN001003165	QUEEN AVENUE PROPERTY ABSORBENT	140 SW QUEEN AVENUE		ALBANY	OR	CERCLIS, PRP
97322	S112439365		TIMETT CASTINGS	150 QUEEN AVE		ALBANY	OR	
97322	S107592947	00-2307	PACIFIC CAST TECHNOLOGIES, INC.	150 QUEEN AVE SW		ALBANY	OR	HAZMAT, VCS, OR MANIFEST, AIRS, NPDES, SHWS - ECSI, SPILLS, CRL
97322	S122431343			150 QUEEN AVE SW		ALBANY	OR	SPILLS
97322	1012451148	97321MTTNM15	PACIFIC CAST TECHNOLOGIES INC	150 QUEEN AVE SW		ALBANY	OR	TRIS
97322	S118186106		ATI CAST PRODUCTS	150 QUEEN AVE SW		ALBANY	OR	AST, OR MANIFEST, AIRS, HSIS, SPILLS
97322	S121801832			150 QUEEN AVE. SW		ALBANY	OR	SPILLS
97322	S112440630		PACIFIC COAST TECHNOLOGIES	150 QUEEN AVENUE SW		ALBANY	OR	
97322	S125831846		PACIFIC CAST TECHNOLOGIES, INC.	150 QUEEN SW QUEEN AVE SW		ALBANY	OR	HSIS
97322	1000644460	110004803598	METAL TECHNOLOGY	173 QUEEN AVE SE		ALBANY	OR	OR MANIFEST, HSIS, RCRA-CESQG, SHWS - ECSI, FINDS, SPILLS
97322	S128890963			2020 QUEEN AVENUE SOUTHEAST		ALBANY	OR	HAZMAT
97322	S105613963		ALBANY CABINETS	2515 QUEEN AVE. SE	4, East, 1/4 - 1/2	ALBANY	OR	HAZMAT, SHWS - ECSI
97322	A100522821		CORDRAY'S CONTINENTAL AUTO & TRAN	252 QUEEN AVE SE		ALBANY	OR	AST
97322	S123798647		CORDRAY'S CONTINENTAL AUTO & TRAN	252 SE QUEEN AVE SE		ALBANY	OR	HSIS
97322	S118565602			2532 SE QUEEN ST SE		ALBANY	OR	HAZMAT
97322	S105744914		AA TOWING & AUTO WRECKING	260 QUEEN AVE SE		ALBANY	OR	HSIS
97322	U000434159	22-93-4010	A A TOWING	260 QUEEN AVE SE		ALBANY	OR	LUST, UST
97322	S116497151			300 SE QUEEN ST.		ALBANY	OR	HAZMAT, SPILLS
97322	S111245547		ACCUSHAPE INC	320 QUEEN AVE SW		ALBANY	OR	HAZMAT, HSIS
97322	S105613772		NIX TRANSPORTATION	335 QUEEN AVE. SW		ALBANY	OR	SHWS - ECSI
97322	1024404971	110070320182	RAYMOND L MARSH	438 QUEEN AVE SW		ALBANY	OR	FINDS
97322	S105614306		COASTWIDE LABORATORIES	500 QUEEN AVE. SW		ALBANY	OR	HAZMAT, VCS, SHWS - ECSI
97322	1024391787	110070298481	317718048 - EDEL DESIGNS INC	626 QUEEN AVE SW		ALBANY	OR	FINDS
97322	1024410401	110070326607	EDEL DESIGNS INC	626 QUEEN AVE SW		ALBANY	OR	FINDS
97322	S105613856		SCHOEN ELECTRIC	626 QUEEN AVE. SW		ALBANY	OR	VCS, UIC, SHWS - ECSI
97322	S117734210			700 SW QUEEN DR		ALBANY	OR	HAZMAT
97322	S123272188			QUEEN AVE SW/PACIFIC BLVD SW.		ALBANY	OR	SPILLS
97322	S121351823			QUEEN AVE/PACIFIC BLVD		ALBANY	OR	SPILLS
97322	S108834803		ALBANY CITY OF	705 RAILROAD ST SE		ALBANY	OR	HSIS
97322	1008014908	110012834086	REDWOOD WATER SERVICE FACILITY	RANCHERO AVE SE	**	ALBANY	OR	FINDS
97322	S118140174			1740 NW RAVENWOOD DR		ALBANY	OR	HAZMAT
97322	S123797486		NOVA ELECTRONIC MATERIALS INC	1102 S S COMMERCIAL WAY SE WAY SE	**	ALBANY	OR	HSIS
97322	S111210322		O'REILLY AUTO ENTERPRISES, LLC	2105 SANTIAM HWY SE		ALBANY	OR	HSIS
97322	1014828623	110043417781	CARQUEST STORE 3349	2110 SANTIAM HWY SE		ALBANY	OR	FINDS
97322	S104329627		ADVANCE AUTO PARTS #3007	2110 SE SANTIAM HWY		ALBANY	OR	OR MANIFEST, HSIS
97322	S104331625		MARK THOMAS MOTORS	2315 SE SANTIAM HWY		ALBANY	OR	HSIS
97322	S123272755		ALBANY CDJR	2315 SE SANTIAM HWY SE HWY		ALBANY	OR	AST, HSIS
97322	U000434213	6226	FRED MEYER FUEL STOP	2500 SANTIAM HWY SE		ALBANY	OR	UST
97322	1014826601	110042123412	SALEM SIGN CO INC	2500 SANTIAM HWY SE		ALBANY	OR	FINDS
97322	S118140173			2802 SE SANTIAM HWY		ALBANY	OR	HAZMAT
97322	1009509248		ALBANY PET STOP	2826 SANTIAM HWY SE		ALBANY	OR	FTTS, ICIS
97322	S117734207			2840 SANTIAM HWY SE		ALBANY	OR	HAZMAT
97322	S111251507		LES SCHWAB TIRE CENTER	2875 SANTIAM HWY SE		ALBANY	OR	HSIS
97322	S119015228		HEATING OIL TANK	2925 SANTIAM HWY SE		ALBANY	OR	LUST
97322	1012129792	110039076371	SHERWIN-WILLIAMS #8080	2945 SANTIAM HWY SE		ALBANY	OR	FINDS
97322	S111255007		SHERWIN WILLIAMS CO	2945 SE SANTIAM HWY		ALBANY	OR	HSIS
97322	1020201268		LEATHERS ENTERPRISES INC	3105 SANTIAM HWY SE		ALBANY	OR	EDR Historical Auto Stations
97322	1015748872	ORSTATE06920	SCRAP METAL RECYCLING (SMR)	34150 SANTIAM HWY		ALBANY	OR	RCRA-NonGen
97322	1015837268	110045427604	SCRAP METAL RECYCLING (SMR)	34150 SANTIAM HWY		ALBANY	OR	FINDS
97322	S118364047			34934 SANTIAM HWY		ALBANY	OR	HAZMAT
97322	S105523773	0004-900485	POWER HONDA	4120 SANTIAM HWY SE		ALBANY	OR	HAZMAT, AST, HSIS
97322	S116495387		EQ SOLUTIONS PROPERTY (FORMER)	4129 SANTIAM HWY. SE		ALBANY	OR	VCS, NPDES, SHWS - ECSI
97322	1021877801		JOHN CARSON	4175 SANTIAM HWY SE		ALBANY	OR	EDR Historical Auto Stations
97322	1006862473	110014251665	CARSON OIL ALBANY	4195 SANTIAM HWY SE		ALBANY	OR	FINDS
97322	S118565615			4196 SE SANTIAM HWY		ALBANY	OR	HAZMAT

EDR ZIP Code Scan Report

ZIP	EDR-ID	Facility ID	Name	Address	Map/Dir/Dist	City	State	Databases
97322	S121445836			SANTIAM HWY SE	**	ALBANY	OR	HAZMAT
97322	S125411713			I-5 SB MP 232.5		ALBANY	OR	SPILLS
97322	S122431358			I-5 SB MP 235 OFF RAMP		ALBANY	OR	SPILLS
97322	S118869536			I-5 SB, MP 230		ALBANY	OR	SPILLS
97322	S120849596			I-5 SB, MP 231		HARRISBURG	OR	SPILLS
97322	1015837163	110045425946	JOE WEAVER AUTO REPAIR SHOP	38115 SCRAMEL HILL RD NE		ALBANY, OR	OR	FINDS
97322	1024407426	110070323115	S & S CUSTOM SLAUGHTERING LLC	38864 SCRAMEL HILL RD NE		ALBANY	OR	FINDS
97322	1008014904	110012834040	SCRAMEL HILL WATER CO-OP WELLS	SCRAMEL HILL RD NE	**	ALBANY	OR	FINDS
97322	S111245755		ALBANY/LEBANON SANITATION	245 11TH SE AVE SE		ALBANY	OR	AST, HSI
97322	S122878976		PROCESS POND CLOSURE	33992 SE SEVEN MILE LANE		ALBANY	OR	UIC, NPDES
97322	1024168184	110070266105	PROCESS POND CLOSURE	33992 SE SEVEN MILE LANE		ALBANY	OR	FINDS
97322	1016219357	110070339351	PROCESS POND CLOSURE	33992 SEVEN MILE LN		ALBANY	OR	ICIS, FINDS
97322	S128638556			SEVEN MILE LANE	**	ALBANY	OR	HAZMAT
97322	S108572080	22-07-0210	HEATING OIL TANK	2832 S SHORE DR SE		ALBANY	OR	LUST
97322	1008014926	110012834273	SHOREWOOD ESTATES WATER SYSTEM	SHOREWOOD ESTATE		ALBANY	OR	FINDS
97322	S111766408		ALBANY RANGE (NATIONAL GUARD)	EAST SIDE OF KNOX BUTTE		ALBANY	OR	SHWS - ECSI
97322	S110647996			I-5 SOUTH, MP 235		MILLERSBURG	OR	SPILLS
97322	U000434184	22-89-4125	BEACON T & R TRUCK STOP #51-5	3420 SPICER DR SE		ALBANY	OR	LUST, UST
97322	S117403335			3435 SE SPICER DR		ALBANY	OR	HAZMAT
97322	S118187393			34939 SPICER DR.		ALBANY	OR	SPILLS
97322	S117037381			3500 SE SPICER		ALBANY	OR	HAZMAT
97322	1008374918	ORQ000023854	HOME DEPOT THE	3500 SPICER DR SE		ALBANY	OR	OR MANIFEST, HSI, RCRAInfo-SQG
97322	1008224886	110022308590	HOME DEPOT NO 4009	3500 SPICER RD SE		ALBANY	OR	FINDS
97322	S118870136			35100 SPICER DR		ALBANY	OR	HAZMAT
97322	S118565601			3615 SE SPICER RD		ALBANY	OR	HAZMAT
97322	S104068032		STUTZMAN SERVICES INC	4185 SE SPICER RD		ALBANY	OR	HSI
97322	1024391292	110070297848	317718680 - WILLIAM J MESPELT	4895 SPICER DR SE		ALBANY	OR	FINDS
97322	S128639085			SPICER DRIVE	**	ALBANY	OR	HAZMAT
97322	S128184024			STORM CHANNEL BEHIND 1290 INDUSTR		ALBANY	OR	SPILLS
97322	S111246136		NEW CINGULAR WIRELESS PCS LLC	33877 SUNNYVALE DR NE	**	ALBANY	OR	HSI
97322	S121969521		NEW CINGULAR WIRELESS PCS, LLC - US	33877 SUNNYVIEW DR NE	**	ALBANY	OR	HSI
97322	1006847099	110014089388	CUMMINGS TRANSFER CO	740 29TH SW		ALBANY	OR	ICIS, FINDS
97322	S107844821	22-06-0393	HEATING OIL TANK	35963 TENNESSEE RD	**	ALBANY	OR	LUST
97322	S111290203		ALL 4 FUN OFF ROAD INC	2284 THREE LAKES RD SE		ALBANY	OR	HSI
97322	S107845643		OPTIMAL CONTROL SYSTEMS	2324 THREE LAKES RD		ALBANY	OR	HSI
97322	S118185970			2420 THREE LAKE RD		ALBANY	OR	SPILLS
97322	S111245802		AMERI TOOL INDUSTRIES INC	2420 THREE LAKES RD		ALBANY	OR	AST, NPDES, HSI
97322	U000434256	9589	PACIFIC FIRST BANK - VACANT BLDG	2626 THREE LAKES RD SE		ALBANY	OR	UST
97322	S122879725			2626 THREE LAKES RD SE		ALBANY	OR	SPILLS
97322	S128339673		DIESELBOSS INC	2794 THREE LAKES RD RD SE		SUITE STE 170 ALBANY	OR	HSI
97322	S117278772		VERIZON WIRELESS	2794 THREE LAKES RD SE		ALBANY	OR	NPDES, HSI
97322	S111248937		DIESELBOSS INC	2794 THREE LAKES RD SE, STE 170		ALBANY	OR	HSI
97322	S118140172			2955 SE THREE LAKES RD		ALBANY	OR	HAZMAT
97322	S118181243		NEW CINGULAR WIRELESS PCS LLC	3626 THREE LAKES RD SE		ALBANY	OR	HSI
97322	S112058928			SE THREE LAKES RD	**	ALBANY	OR	HAZMAT
97322	S112059102		HEATING OIL TANK	1735 THURSTON ST SE		ALBANY	OR	LUST
97322	S128890899			1830 THURSTON STREET SOUTHEAST		ALBANY	OR	HAZMAT
97322	S112442159			2020 THURSTON ST. SE		ALBANY	OR	
97322	S128339655		FISHERS RPM ELEC MOTOR SALES	1400 SE TIMBER ST		ALBANY	OR	HSI
97322	S128339861		FISHER'S RPM ELECTRIC	1400 SE TIMBER ST SE		BLDG ALBANY	OR	HSI
97322	S128339654		FISHER'S RPM ELECTRIC	1400 SE TIMBER ST SE, BLDG		ALBANY	OR	HSI
97322	S117403282			373 NE TIMBER RIDGE ST		ALBANY	OR	HAZMAT
97322	S110335387		ST-08-06: INFRASTRUCTURE IMPROVEME	TIMBER RIDGE ST & KNOX BUTTE RD		ALBANY	OR	NPDES
97322	1014828083	110042141385	ST-08-06: INFRASTRUCTURE IMPROVEME	TIMBER RIDGE ST & KNOX BUTTE RD	**	ALBANY	OR	FINDS
97322	S118565617			2911 SE TUDOR		ALBANY	OR	HAZMAT
97322	1008014913	110012834139	GRAND PRAIRIE WATER SUPPLY WELL	UNION ST SE	**	ALBANY	OR	FINDS
97322	1010429654	110032753740	RITE AID 5365	1235 WAVERLY DR SE		ALBANY	OR	FINDS
97322	1020118011		WAVERLY CLEANERS	1331 WAVERLY DR SE STE C		ALBANY	OR	EDR Historical Cleaners
97322	S117403346			1400 SE WAVERLY		ALBANY	OR	HAZMAT
97322	1005653528		WESTERN HOMES REALTY	1650 WAVERLY DR SE		ALBANY	OR	FTTS
97322	S117403291			2211 SE WAVERLY DR		ALBANY	OR	HAZMAT
97322	S118565542			700 SE WAVERLY DR		ALBANY	OR	HAZMAT
97322	S113668114			WAVERLY DR SE	**	ALBANY	OR	HAZMAT
97322	S111144323			WAVERLY DR SE	**	ALBANY	OR	HAZMAT
97322	S125308728		WAVERLY DRIVE REHABILITATION	WAVERLY DR. BTWN. GRAND PRAIRIE R		ALBANY	OR	NPDES
97322	S128638552			2896 WESTCOTT AVENUE SOUTHEAST		ALBANY	OR	HAZMAT
97322	S125158633			WILLAMETTE RIVER MM 116.6		ALBANY	OR	SPILLS
97322	S122879701			WILLAMETTE RIVER ; I 5 MP 241		JEFFERSON	OR	SPILLS
97322	S114555194			150 YARDS BELOW THE JEFFERSON BOA		JEFFERSON	OR	SPILLS

GOVERNMENT RECORDS SEARCHED / DATA CURRENCY TRACKING

To maintain currency of the following federal and state databases, EDR contacts the appropriate governmental agency on a monthly or quarterly basis, as required.

Number of Days to Update: Provides confirmation that EDR is reporting records that have been updated within 90 days from the date the government agency made the information available to the public.

STANDARD ENVIRONMENTAL RECORDS

Lists of Federal NPL (Superfund) sites

NPL: National Priority List

National Priorities List (Superfund). The NPL is a subset of CERCLIS and identifies over 1,200 sites for priority cleanup under the Superfund Program. NPL sites may encompass relatively large areas. As such, EDR provides polygon coverage for over 1,000 NPL site boundaries produced by EPA's Environmental Photographic Interpretation Center (EPIC) and regional EPA offices.

Date of Government Version: 01/25/2023	Source: EPA
Date Data Arrived at EDR: 02/03/2023	Telephone: N/A
Date Made Active in Reports: 02/28/2023	Last EDR Contact: 05/02/2023
Number of Days to Update: 25	Next Scheduled EDR Contact: 07/10/2023
	Data Release Frequency: Quarterly

NPL Site Boundaries

Sources:

EPA's Environmental Photographic Interpretation Center (EPIC)
Telephone: 202-564-7333

EPA Region 1
Telephone 617-918-1143

EPA Region 6
Telephone: 214-655-6659

EPA Region 3
Telephone 215-814-5418

EPA Region 7
Telephone: 913-551-7247

EPA Region 4
Telephone 404-562-8033

EPA Region 8
Telephone: 303-312-6774

EPA Region 5
Telephone 312-886-6686

EPA Region 9
Telephone: 415-947-4246

EPA Region 10
Telephone 206-553-8665

Proposed NPL: Proposed National Priority List Sites

A site that has been proposed for listing on the National Priorities List through the issuance of a proposed rule in the Federal Register. EPA then accepts public comments on the site, responds to the comments, and places on the NPL those sites that continue to meet the requirements for listing.

Date of Government Version: 01/25/2023	Source: EPA
Date Data Arrived at EDR: 02/02/2023	Telephone: N/A
Date Made Active in Reports: 02/28/2023	Last EDR Contact: 05/02/2023
Number of Days to Update: 26	Next Scheduled EDR Contact: 07/10/2023
	Data Release Frequency: Quarterly

NPL LIENS: Federal Superfund Liens

Federal Superfund Liens. Under the authority granted the USEPA by CERCLA of 1980, the USEPA has the authority to file liens against real property in order to recover remedial action expenditures or when the property owner received notification of potential liability. USEPA compiles a listing of filed notices of Superfund Liens.

GOVERNMENT RECORDS SEARCHED / DATA CURRENCY TRACKING

Date of Government Version: 10/15/1991
Date Data Arrived at EDR: 02/02/1994
Date Made Active in Reports: 03/30/1994
Number of Days to Update: 56

Source: EPA
Telephone: 202-564-4267
Last EDR Contact: 08/15/2011
Next Scheduled EDR Contact: 11/28/2011
Data Release Frequency: No Update Planned

Lists of Federal Delisted NPL sites

Delisted NPL: National Priority List Deletions

The National Oil and Hazardous Substances Pollution Contingency Plan (NCP) establishes the criteria that the EPA uses to delete sites from the NPL. In accordance with 40 CFR 300.425.(e), sites may be deleted from the NPL where no further response is appropriate.

Date of Government Version: 01/25/2023
Date Data Arrived at EDR: 02/02/2023
Date Made Active in Reports: 02/28/2023
Number of Days to Update: 26

Source: EPA
Telephone: N/A
Last EDR Contact: 05/02/2023
Next Scheduled EDR Contact: 07/10/2023
Data Release Frequency: Quarterly

Lists of Federal sites subject to CERCLA removals and CERCLA orders

FEDERAL FACILITY: Federal Facility Site Information listing

A listing of National Priority List (NPL) and Base Realignment and Closure (BRAC) sites found in the Comprehensive Environmental Response, Compensation and Liability Information System (CERCLIS) Database where EPA Federal Facilities Restoration and Reuse Office is involved in cleanup activities.

Date of Government Version: 12/20/2022
Date Data Arrived at EDR: 12/21/2022
Date Made Active in Reports: 03/10/2023
Number of Days to Update: 79

Source: Environmental Protection Agency
Telephone: 703-603-8704
Last EDR Contact: 03/28/2023
Next Scheduled EDR Contact: 07/10/2023
Data Release Frequency: Varies

SEMS: Superfund Enterprise Management System

SEMS (Superfund Enterprise Management System) tracks hazardous waste sites, potentially hazardous waste sites, and remedial activities performed in support of EPA's Superfund Program across the United States. The list was formerly known as CERCLIS, renamed to SEMS by the EPA in 2015. The list contains data on potentially hazardous waste sites that have been reported to the USEPA by states, municipalities, private companies and private persons, pursuant to Section 103 of the Comprehensive Environmental Response, Compensation, and Liability Act (CERCLA). This dataset also contains sites which are either proposed to or on the National Priorities List (NPL) and the sites which are in the screening and assessment phase for possible inclusion on the NPL.

Date of Government Version: 01/25/2023
Date Data Arrived at EDR: 02/02/2023
Date Made Active in Reports: 02/28/2023
Number of Days to Update: 26

Source: EPA
Telephone: 800-424-9346
Last EDR Contact: 05/02/2023
Next Scheduled EDR Contact: 07/24/2023
Data Release Frequency: Quarterly

Lists of Federal CERCLA sites with NFRAP

SEMS-ARCHIVE: Superfund Enterprise Management System Archive

GOVERNMENT RECORDS SEARCHED / DATA CURRENCY TRACKING

SEMS-ARCHIVE (Superfund Enterprise Management System Archive) tracks sites that have no further interest under the Federal Superfund Program based on available information. The list was formerly known as the CERCLIS-NFRAP, renamed to SEMS ARCHIVE by the EPA in 2015. EPA may perform a minimal level of assessment work at a site while it is archived if site conditions change and/or new information becomes available. Archived sites have been removed and archived from the inventory of SEMS sites. Archived status indicates that, to the best of EPA's knowledge, assessment at a site has been completed and that EPA has determined no further steps will be taken to list the site on the National Priorities List (NPL), unless information indicates this decision was not appropriate or other considerations require a recommendation for listing at a later time. The decision does not necessarily mean that there is no hazard associated with a given site; it only means that, based upon available information, the location is not judged to be potential NPL site.

Date of Government Version: 01/25/2023	Source: EPA
Date Data Arrived at EDR: 02/02/2023	Telephone: 800-424-9346
Date Made Active in Reports: 02/28/2023	Last EDR Contact: 05/02/2023
Number of Days to Update: 26	Next Scheduled EDR Contact: 07/24/2023
	Data Release Frequency: Quarterly

Lists of Federal RCRA facilities undergoing Corrective Action

CORRACTS: Corrective Action Report

CORRACTS identifies hazardous waste handlers with RCRA corrective action activity.

Date of Government Version: 03/06/2023	Source: EPA
Date Data Arrived at EDR: 03/09/2023	Telephone: 800-424-9346
Date Made Active in Reports: 03/20/2023	Last EDR Contact: 03/09/2023
Number of Days to Update: 11	Next Scheduled EDR Contact: 07/03/2023
	Data Release Frequency: Quarterly

Lists of Federal RCRA TSD facilities

RCRA-TSDF: RCRA - Treatment, Storage and Disposal

RCRAInfo is EPA's comprehensive information system, providing access to data supporting the Resource Conservation and Recovery Act (RCRA) of 1976 and the Hazardous and Solid Waste Amendments (HSWA) of 1984. The database includes selective information on sites which generate, transport, store, treat and/or dispose of hazardous waste as defined by the Resource Conservation and Recovery Act (RCRA). Transporters are individuals or entities that move hazardous waste from the generator offsite to a facility that can recycle, treat, store, or dispose of the waste. TSDFs treat, store, or dispose of the waste.

Date of Government Version: 03/06/2023	Source: Environmental Protection Agency
Date Data Arrived at EDR: 03/09/2023	Telephone: (206) 553-1200
Date Made Active in Reports: 03/20/2023	Last EDR Contact: 03/09/2023
Number of Days to Update: 11	Next Scheduled EDR Contact: 07/03/2023
	Data Release Frequency: Quarterly

Lists of Federal RCRA generators

RCRA-LQG: RCRA - Large Quantity Generators

RCRAInfo is EPA's comprehensive information system, providing access to data supporting the Resource Conservation and Recovery Act (RCRA) of 1976 and the Hazardous and Solid Waste Amendments (HSWA) of 1984. The database includes selective information on sites which generate, transport, store, treat and/or dispose of hazardous waste as defined by the Resource Conservation and Recovery Act (RCRA). Large quantity generators (LQGs) generate over 1,000 kilograms (kg) of hazardous waste, or over 1 kg of acutely hazardous waste per month.

Date of Government Version: 03/06/2023	Source: Environmental Protection Agency
Date Data Arrived at EDR: 03/09/2023	Telephone: (206) 553-1200
Date Made Active in Reports: 03/20/2023	Last EDR Contact: 03/09/2023
Number of Days to Update: 11	Next Scheduled EDR Contact: 07/03/2023
	Data Release Frequency: Quarterly

GOVERNMENT RECORDS SEARCHED / DATA CURRENCY TRACKING

RCRA-SQG: RCRA - Small Quantity Generators

RCRAInfo is EPA's comprehensive information system, providing access to data supporting the Resource Conservation and Recovery Act (RCRA) of 1976 and the Hazardous and Solid Waste Amendments (HSWA) of 1984. The database includes selective information on sites which generate, transport, store, treat and/or dispose of hazardous waste as defined by the Resource Conservation and Recovery Act (RCRA). Small quantity generators (SQGs) generate between 100 kg and 1,000 kg of hazardous waste per month.

Date of Government Version: 03/06/2023	Source: Environmental Protection Agency
Date Data Arrived at EDR: 03/09/2023	Telephone: (206) 553-1200
Date Made Active in Reports: 03/20/2023	Last EDR Contact: 03/09/2023
Number of Days to Update: 11	Next Scheduled EDR Contact: 07/03/2023
	Data Release Frequency: Quarterly

RCRA-VSQG: RCRA - Very Small Quantity Generators (Formerly Conditionally Exempt Small Quantity Generators)

RCRAInfo is EPA's comprehensive information system, providing access to data supporting the Resource Conservation and Recovery Act (RCRA) of 1976 and the Hazardous and Solid Waste Amendments (HSWA) of 1984. The database includes selective information on sites which generate, transport, store, treat and/or dispose of hazardous waste as defined by the Resource Conservation and Recovery Act (RCRA). Very small quantity generators (VSQGs) generate less than 100 kg of hazardous waste, or less than 1 kg of acutely hazardous waste per month.

Date of Government Version: 03/06/2023	Source: Environmental Protection Agency
Date Data Arrived at EDR: 03/09/2023	Telephone: (206) 553-1200
Date Made Active in Reports: 03/20/2023	Last EDR Contact: 03/09/2023
Number of Days to Update: 11	Next Scheduled EDR Contact: 07/03/2023
	Data Release Frequency: Quarterly

Federal institutional controls / engineering controls registries

LUCIS: Land Use Control Information System

LUCIS contains records of land use control information pertaining to the former Navy Base Realignment and Closure properties.

Date of Government Version: 02/08/2023	Source: Department of the Navy
Date Data Arrived at EDR: 02/09/2023	Telephone: 843-820-7326
Date Made Active in Reports: 05/02/2023	Last EDR Contact: 05/03/2023
Number of Days to Update: 82	Next Scheduled EDR Contact: 08/21/2023
	Data Release Frequency: Varies

US ENG CONTROLS: Engineering Controls Sites List

A listing of sites with engineering controls in place. Engineering controls include various forms of caps, building foundations, liners, and treatment methods to create pathway elimination for regulated substances to enter environmental media or effect human health.

Date of Government Version: 02/20/2023	Source: Environmental Protection Agency
Date Data Arrived at EDR: 02/21/2023	Telephone: 703-603-0695
Date Made Active in Reports: 05/02/2023	Last EDR Contact: 02/21/2023
Number of Days to Update: 70	Next Scheduled EDR Contact: 06/05/2023
	Data Release Frequency: Varies

US INST CONTROLS: Institutional Controls Sites List

A listing of sites with institutional controls in place. Institutional controls include administrative measures, such as groundwater use restrictions, construction restrictions, property use restrictions, and post remediation care requirements intended to prevent exposure to contaminants remaining on site. Deed restrictions are generally required as part of the institutional controls.

Date of Government Version: 02/20/2023	Source: Environmental Protection Agency
Date Data Arrived at EDR: 02/21/2023	Telephone: 703-603-0695
Date Made Active in Reports: 05/02/2023	Last EDR Contact: 02/21/2023
Number of Days to Update: 70	Next Scheduled EDR Contact: 06/05/2023
	Data Release Frequency: Varies

GOVERNMENT RECORDS SEARCHED / DATA CURRENCY TRACKING

Federal ERNS list

ERNS: Emergency Response Notification System

Emergency Response Notification System. ERNS records and stores information on reported releases of oil and hazardous substances.

Date of Government Version: 12/12/2022	Source: National Response Center, United States Coast Guard
Date Data Arrived at EDR: 12/14/2022	Telephone: 202-267-2180
Date Made Active in Reports: 12/19/2022	Last EDR Contact: 03/21/2023
Number of Days to Update: 5	Next Scheduled EDR Contact: 07/03/2023
	Data Release Frequency: Quarterly

Lists of state- and tribal hazardous waste facilities

ECSI: Environmental Cleanup Site Information System

Sites that are or may be contaminated and may require cleanup.

Date of Government Version: 12/01/2022	Source: Department of Environmental Quality
Date Data Arrived at EDR: 12/22/2022	Telephone: 503-229-6629
Date Made Active in Reports: 03/10/2023	Last EDR Contact: 03/28/2023
Number of Days to Update: 78	Next Scheduled EDR Contact: 07/10/2023
	Data Release Frequency: Quarterly

CRL: Confirmed Release List and Inventory

All facilities with a confirmed release.

Date of Government Version: 02/01/2023	Source: Department of Environmental Quality
Date Data Arrived at EDR: 02/08/2023	Telephone: 503-229-6170
Date Made Active in Reports: 05/02/2023	Last EDR Contact: 05/09/2023
Number of Days to Update: 83	Next Scheduled EDR Contact: 08/21/2023
	Data Release Frequency: Quarterly

Lists of state and tribal landfills and solid waste disposal facilities

SWF/LF: Solid Waste Facilities List

Solid Waste Facilities/Landfill Sites. SWF/LF type records typically contain an inventory of solid waste disposal facilities or landfills in a particular state. Depending on the state, these may be active or inactive facilities or open dumps that failed to meet RCRA Subtitle D Section 4004 criteria for solid waste landfills or disposal sites.

Date of Government Version: 01/13/2023	Source: Department of Environmental Quality
Date Data Arrived at EDR: 01/13/2023	Telephone: 503-229-6299
Date Made Active in Reports: 04/04/2023	Last EDR Contact: 04/06/2023
Number of Days to Update: 81	Next Scheduled EDR Contact: 07/24/2023
	Data Release Frequency: Semi-Annually

Lists of state and tribal leaking storage tanks

LUST: Leaking Underground Storage Tank Database

Leaking Underground Storage Tank Incident Reports. LUST records contain an inventory of reported leaking underground storage tank incidents. Not all states maintain these records, and the information stored varies by state.

Date of Government Version: 01/11/2023	Source: Department of Environmental Quality
Date Data Arrived at EDR: 02/08/2023	Telephone: 503-229-5790
Date Made Active in Reports: 05/01/2023	Last EDR Contact: 05/09/2023
Number of Days to Update: 82	Next Scheduled EDR Contact: 08/21/2023
	Data Release Frequency: Quarterly

INDIAN LUST R6: Leaking Underground Storage Tanks on Indian Land

LUSTs on Indian land in New Mexico and Oklahoma.

GOVERNMENT RECORDS SEARCHED / DATA CURRENCY TRACKING

Date of Government Version: 11/23/2022	Source: EPA Region 6
Date Data Arrived at EDR: 12/06/2022	Telephone: 214-665-6597
Date Made Active in Reports: 03/03/2023	Last EDR Contact: 05/09/2023
Number of Days to Update: 87	Next Scheduled EDR Contact: 07/31/2023
	Data Release Frequency: Varies

INDIAN LUST R9: Leaking Underground Storage Tanks on Indian Land
LUSTs on Indian land in Arizona, California, New Mexico and Nevada

Date of Government Version: 11/23/2022	Source: Environmental Protection Agency
Date Data Arrived at EDR: 12/06/2022	Telephone: 415-972-3372
Date Made Active in Reports: 03/03/2023	Last EDR Contact: 05/09/2023
Number of Days to Update: 87	Next Scheduled EDR Contact: 07/31/2023
	Data Release Frequency: Varies

INDIAN LUST R10: Leaking Underground Storage Tanks on Indian Land
LUSTs on Indian land in Alaska, Idaho, Oregon and Washington.

Date of Government Version: 11/23/2022	Source: EPA Region 10
Date Data Arrived at EDR: 12/06/2022	Telephone: 206-553-2857
Date Made Active in Reports: 04/19/2023	Last EDR Contact: 05/09/2023
Number of Days to Update: 134	Next Scheduled EDR Contact: 07/31/2023
	Data Release Frequency: Varies

INDIAN LUST R8: Leaking Underground Storage Tanks on Indian Land
LUSTs on Indian land in Colorado, Montana, North Dakota, South Dakota, Utah and Wyoming.

Date of Government Version: 11/23/2022	Source: EPA Region 8
Date Data Arrived at EDR: 12/06/2022	Telephone: 303-312-6271
Date Made Active in Reports: 03/03/2023	Last EDR Contact: 05/08/2023
Number of Days to Update: 87	Next Scheduled EDR Contact: 07/31/2023
	Data Release Frequency: Varies

INDIAN LUST R5: Leaking Underground Storage Tanks on Indian Land
Leaking underground storage tanks located on Indian Land in Michigan, Minnesota and Wisconsin.

Date of Government Version: 10/14/2022	Source: EPA, Region 5
Date Data Arrived at EDR: 12/06/2022	Telephone: 312-886-7439
Date Made Active in Reports: 03/03/2023	Last EDR Contact: 05/09/2023
Number of Days to Update: 87	Next Scheduled EDR Contact: 07/31/2023
	Data Release Frequency: Varies

INDIAN LUST R1: Leaking Underground Storage Tanks on Indian Land
A listing of leaking underground storage tank locations on Indian Land.

Date of Government Version: 10/19/2022	Source: EPA Region 1
Date Data Arrived at EDR: 12/06/2022	Telephone: 617-918-1313
Date Made Active in Reports: 03/03/2023	Last EDR Contact: 05/09/2023
Number of Days to Update: 87	Next Scheduled EDR Contact: 07/31/2023
	Data Release Frequency: Varies

INDIAN LUST R4: Leaking Underground Storage Tanks on Indian Land
LUSTs on Indian land in Florida, Mississippi and North Carolina.

Date of Government Version: 11/26/2022	Source: EPA Region 4
Date Data Arrived at EDR: 12/06/2022	Telephone: 404-562-8677
Date Made Active in Reports: 03/03/2023	Last EDR Contact: 05/09/2023
Number of Days to Update: 87	Next Scheduled EDR Contact: 07/31/2023
	Data Release Frequency: Varies

GOVERNMENT RECORDS SEARCHED / DATA CURRENCY TRACKING

INDIAN LUST R7: Leaking Underground Storage Tanks on Indian Land
LUSTs on Indian land in Iowa, Kansas, and Nebraska

Date of Government Version: 10/14/2022	Source: EPA Region 7
Date Data Arrived at EDR: 12/06/2022	Telephone: 913-551-7003
Date Made Active in Reports: 03/03/2023	Last EDR Contact: 05/09/2023
Number of Days to Update: 87	Next Scheduled EDR Contact: 07/31/2023
	Data Release Frequency: Varies

Lists of state and tribal registered storage tanks

FEMA UST: Underground Storage Tank Listing
A listing of all FEMA owned underground storage tanks.

Date of Government Version: 10/14/2021	Source: FEMA
Date Data Arrived at EDR: 11/05/2021	Telephone: 202-646-5797
Date Made Active in Reports: 02/01/2022	Last EDR Contact: 03/29/2023
Number of Days to Update: 88	Next Scheduled EDR Contact: 07/17/2023
	Data Release Frequency: Varies

UST: Underground Storage Tank Database
Registered Underground Storage Tanks. UST's are regulated under Subtitle I of the Resource Conservation and Recovery Act (RCRA) and must be registered with the state department responsible for administering the UST program. Available information varies by state program.

Date of Government Version: 01/11/2023	Source: Department of Environmental Quality
Date Data Arrived at EDR: 02/08/2023	Telephone: 503-229-5815
Date Made Active in Reports: 05/01/2023	Last EDR Contact: 05/09/2023
Number of Days to Update: 82	Next Scheduled EDR Contact: 08/21/2023
	Data Release Frequency: Quarterly

AST: Aboveground Storage Tanks
Aboveground storage tank locations reported to the Office of State Fire Marshal.

Date of Government Version: 10/20/2022	Source: Office of State Fire Marshal
Date Data Arrived at EDR: 11/30/2022	Telephone: 503-378-3473
Date Made Active in Reports: 02/17/2023	Last EDR Contact: 04/20/2023
Number of Days to Update: 79	Next Scheduled EDR Contact: 08/07/2023
	Data Release Frequency: Semi-Annually

INDIAN UST R10: Underground Storage Tanks on Indian Land
The Indian Underground Storage Tank (UST) database provides information about underground storage tanks on Indian land in EPA Region 10 (Alaska, Idaho, Oregon, Washington, and Tribal Nations).

Date of Government Version: 11/23/2022	Source: EPA Region 10
Date Data Arrived at EDR: 12/06/2022	Telephone: 206-553-2857
Date Made Active in Reports: 04/19/2023	Last EDR Contact: 05/09/2023
Number of Days to Update: 134	Next Scheduled EDR Contact: 07/31/2023
	Data Release Frequency: Varies

INDIAN UST R4: Underground Storage Tanks on Indian Land
The Indian Underground Storage Tank (UST) database provides information about underground storage tanks on Indian land in EPA Region 4 (Alabama, Florida, Georgia, Kentucky, Mississippi, North Carolina, South Carolina, Tennessee and Tribal Nations)

Date of Government Version: 11/23/2022	Source: EPA Region 4
Date Data Arrived at EDR: 12/06/2022	Telephone: 404-562-9424
Date Made Active in Reports: 03/03/2023	Last EDR Contact: 05/09/2023
Number of Days to Update: 87	Next Scheduled EDR Contact: 07/31/2023
	Data Release Frequency: Varies

GOVERNMENT RECORDS SEARCHED / DATA CURRENCY TRACKING

INDIAN UST R8: Underground Storage Tanks on Indian Land

The Indian Underground Storage Tank (UST) database provides information about underground storage tanks on Indian land in EPA Region 8 (Colorado, Montana, North Dakota, South Dakota, Utah, Wyoming and 27 Tribal Nations).

Date of Government Version: 11/23/2022	Source: EPA Region 8
Date Data Arrived at EDR: 12/06/2022	Telephone: 303-312-6137
Date Made Active in Reports: 03/03/2023	Last EDR Contact: 05/09/2023
Number of Days to Update: 87	Next Scheduled EDR Contact: 07/31/2023
	Data Release Frequency: Varies

INDIAN UST R7: Underground Storage Tanks on Indian Land

The Indian Underground Storage Tank (UST) database provides information about underground storage tanks on Indian land in EPA Region 7 (Iowa, Kansas, Missouri, Nebraska, and 9 Tribal Nations).

Date of Government Version: 10/14/2022	Source: EPA Region 7
Date Data Arrived at EDR: 12/06/2022	Telephone: 913-551-7003
Date Made Active in Reports: 03/03/2023	Last EDR Contact: 05/09/2023
Number of Days to Update: 87	Next Scheduled EDR Contact: 07/31/2023
	Data Release Frequency: Varies

INDIAN UST R1: Underground Storage Tanks on Indian Land

The Indian Underground Storage Tank (UST) database provides information about underground storage tanks on Indian land in EPA Region 1 (Connecticut, Maine, Massachusetts, New Hampshire, Rhode Island, Vermont and ten Tribal Nations).

Date of Government Version: 10/19/2022	Source: EPA, Region 1
Date Data Arrived at EDR: 12/06/2022	Telephone: 617-918-1313
Date Made Active in Reports: 03/03/2023	Last EDR Contact: 05/09/2023
Number of Days to Update: 87	Next Scheduled EDR Contact: 07/31/2023
	Data Release Frequency: Varies

INDIAN UST R5: Underground Storage Tanks on Indian Land

The Indian Underground Storage Tank (UST) database provides information about underground storage tanks on Indian land in EPA Region 5 (Michigan, Minnesota and Wisconsin and Tribal Nations).

Date of Government Version: 10/14/2022	Source: EPA Region 5
Date Data Arrived at EDR: 12/06/2022	Telephone: 312-886-6136
Date Made Active in Reports: 03/03/2023	Last EDR Contact: 05/09/2023
Number of Days to Update: 87	Next Scheduled EDR Contact: 07/31/2023
	Data Release Frequency: Varies

INDIAN UST R6: Underground Storage Tanks on Indian Land

The Indian Underground Storage Tank (UST) database provides information about underground storage tanks on Indian land in EPA Region 6 (Louisiana, Arkansas, Oklahoma, New Mexico, Texas and 65 Tribes).

Date of Government Version: 11/23/2022	Source: EPA Region 6
Date Data Arrived at EDR: 12/06/2022	Telephone: 214-665-7591
Date Made Active in Reports: 03/03/2023	Last EDR Contact: 05/09/2023
Number of Days to Update: 87	Next Scheduled EDR Contact: 07/31/2023
	Data Release Frequency: Varies

INDIAN UST R9: Underground Storage Tanks on Indian Land

The Indian Underground Storage Tank (UST) database provides information about underground storage tanks on Indian land in EPA Region 9 (Arizona, California, Hawaii, Nevada, the Pacific Islands, and Tribal Nations).

Date of Government Version: 11/23/2022	Source: EPA Region 9
Date Data Arrived at EDR: 12/06/2022	Telephone: 415-972-3368
Date Made Active in Reports: 03/03/2023	Last EDR Contact: 05/09/2023
Number of Days to Update: 87	Next Scheduled EDR Contact: 07/31/2023
	Data Release Frequency: Varies

GOVERNMENT RECORDS SEARCHED / DATA CURRENCY TRACKING

State and tribal institutional control / engineering control registries

ENG CONTROLS: Engineering Controls Recorded at ESCI Sites

Engineering controls are physical measures selected or approved by the Director for the purpose of preventing or minimizing exposure to hazardous substances. Engineering controls may include, but are not limited to, fencing, capping, horizontal or vertical barriers, hydraulic controls, and alternative water supplies.

Date of Government Version: 12/01/2022	Source: Department of Environmental Quality
Date Data Arrived at EDR: 12/22/2022	Telephone: 503-229-5193
Date Made Active in Reports: 03/10/2023	Last EDR Contact: 03/28/2023
Number of Days to Update: 78	Next Scheduled EDR Contact: 07/10/2023
	Data Release Frequency: Quarterly

INST CONTROL: Institutional Controls Recorded at ESCI Sites

An institutional control is a legal or administrative tool or action taken to reduce the potential for exposure to hazardous substances. Institutional controls may include, but are not limited to, use restrictions, environmental monitoring requirements, and site access and security measures.

Date of Government Version: 12/01/2022	Source: Department of Environmental Quality
Date Data Arrived at EDR: 12/22/2022	Telephone: 503-229-5193
Date Made Active in Reports: 03/10/2023	Last EDR Contact: 03/28/2023
Number of Days to Update: 78	Next Scheduled EDR Contact: 07/10/2023
	Data Release Frequency: Quarterly

Lists of state and tribal voluntary cleanup sites

INDIAN VCP R1: Voluntary Cleanup Priority Listing

A listing of voluntary cleanup priority sites located on Indian Land located in Region 1.

Date of Government Version: 07/27/2015	Source: EPA, Region 1
Date Data Arrived at EDR: 09/29/2015	Telephone: 617-918-1102
Date Made Active in Reports: 02/18/2016	Last EDR Contact: 03/17/2023
Number of Days to Update: 142	Next Scheduled EDR Contact: 07/03/2023
	Data Release Frequency: Varies

VCS: Voluntary Cleanup Program Sites

Responsible parties have entered into an agreement with DEQ to voluntarily address contamination associated with their property.

Date of Government Version: 08/16/2022	Source: DEQ
Date Data Arrived at EDR: 09/26/2022	Telephone: 503-229-5256
Date Made Active in Reports: 12/12/2022	Last EDR Contact: 03/23/2023
Number of Days to Update: 77	Next Scheduled EDR Contact: 07/10/2023
	Data Release Frequency: Quarterly

INDIAN VCP R7: Voluntary Cleanup Priority Listing

A listing of voluntary cleanup priority sites located on Indian Land located in Region 7.

Date of Government Version: 03/20/2008	Source: EPA, Region 7
Date Data Arrived at EDR: 04/22/2008	Telephone: 913-551-7365
Date Made Active in Reports: 05/19/2008	Last EDR Contact: 07/08/2021
Number of Days to Update: 27	Next Scheduled EDR Contact: 07/20/2009
	Data Release Frequency: Varies

Lists of state and tribal brownfield sites

BROWNFIELDS: Brownfields Projects

Brownfields investigations and/or cleanups that have been conducted in Oregon.

GOVERNMENT RECORDS SEARCHED / DATA CURRENCY TRACKING

Date of Government Version: 02/01/2023
Date Data Arrived at EDR: 02/08/2023
Date Made Active in Reports: 05/02/2023
Number of Days to Update: 83

Source: Department of Environmental Quality
Telephone: 503-229-6801
Last EDR Contact: 05/09/2023
Next Scheduled EDR Contact: 08/21/2023
Data Release Frequency: Annually

ADDITIONAL ENVIRONMENTAL RECORDS

Local Brownfield lists

US BROWNFIELDS: A Listing of Brownfields Sites

Brownfields are real property, the expansion, redevelopment, or reuse of which may be complicated by the presence or potential presence of a hazardous substance, pollutant, or contaminant. Cleaning up and reinvesting in these properties takes development pressures off of undeveloped, open land, and both improves and protects the environment. Assessment, Cleanup and Redevelopment Exchange System (ACRES) stores information reported by EPA Brownfields grant recipients on brownfields properties assessed or cleaned up with grant funding as well as information on Targeted Brownfields Assessments performed by EPA Regions. A listing of ACRES Brownfield sites is obtained from Cleanups in My Community. Cleanups in My Community provides information on Brownfields properties for which information is reported back to EPA, as well as areas served by Brownfields grant programs.

Date of Government Version: 04/06/2023
Date Data Arrived at EDR: 04/13/2023
Date Made Active in Reports: 04/19/2023
Number of Days to Update: 6

Source: Environmental Protection Agency
Telephone: 202-566-2777
Last EDR Contact: 04/06/2023
Next Scheduled EDR Contact: 06/26/2023
Data Release Frequency: Semi-Annually

Local Lists of Landfill / Solid Waste Disposal Sites

SWRCY: Recycling Facility Location Listing

A listing of recycling facility locations.

Date of Government Version: 02/21/2023
Date Data Arrived at EDR: 02/22/2023
Date Made Active in Reports: 05/12/2023
Number of Days to Update: 79

Source: Department of Environmental Quality
Telephone: 503-229-5353
Last EDR Contact: 02/22/2023
Next Scheduled EDR Contact: 06/05/2023
Data Release Frequency: Quarterly

HIST LF: Old Closed SW Disposal Sites

A list of solid waste disposal sites that have been closed for a long while.

Date of Government Version: 04/01/2000
Date Data Arrived at EDR: 07/08/2003
Date Made Active in Reports: 07/18/2003
Number of Days to Update: 10

Source: Department of Environmental Quality
Telephone: 503-229-5409
Last EDR Contact: 07/08/2003
Next Scheduled EDR Contact: N/A
Data Release Frequency: No Update Planned

INDIAN ODI: Report on the Status of Open Dumps on Indian Lands

Location of open dumps on Indian land.

Date of Government Version: 12/31/1998
Date Data Arrived at EDR: 12/03/2007
Date Made Active in Reports: 01/24/2008
Number of Days to Update: 52

Source: Environmental Protection Agency
Telephone: 703-308-8245
Last EDR Contact: 04/19/2023
Next Scheduled EDR Contact: 08/07/2023
Data Release Frequency: Varies

DEBRIS REGION 9: Torres Martinez Reservation Illegal Dump Site Locations

A listing of illegal dump sites location on the Torres Martinez Indian Reservation located in eastern Riverside County and northern Imperial County, California.

Date of Government Version: 01/12/2009
Date Data Arrived at EDR: 05/07/2009
Date Made Active in Reports: 09/21/2009
Number of Days to Update: 137

Source: EPA, Region 9
Telephone: 415-947-4219
Last EDR Contact: 04/12/2023
Next Scheduled EDR Contact: 07/31/2023
Data Release Frequency: No Update Planned

GOVERNMENT RECORDS SEARCHED / DATA CURRENCY TRACKING

ODI: Open Dump Inventory

An open dump is defined as a disposal facility that does not comply with one or more of the Part 257 or Part 258 Subtitle D Criteria.

Date of Government Version: 06/30/1985
Date Data Arrived at EDR: 08/09/2004
Date Made Active in Reports: 09/17/2004
Number of Days to Update: 39

Source: Environmental Protection Agency
Telephone: 800-424-9346
Last EDR Contact: 06/09/2004
Next Scheduled EDR Contact: N/A
Data Release Frequency: No Update Planned

IHS OPEN DUMPS: Open Dumps on Indian Land

A listing of all open dumps located on Indian Land in the United States.

Date of Government Version: 04/01/2014
Date Data Arrived at EDR: 08/06/2014
Date Made Active in Reports: 01/29/2015
Number of Days to Update: 176

Source: Department of Health & Human Services, Indian Health Service
Telephone: 301-443-1452
Last EDR Contact: 04/27/2023
Next Scheduled EDR Contact: 08/07/2023
Data Release Frequency: Varies

Local Lists of Hazardous waste / Contaminated Sites

US HIST CDL: National Clandestine Laboratory Register

A listing of clandestine drug lab locations that have been removed from the DEAs National Clandestine Laboratory Register.

Date of Government Version: 01/06/2023
Date Data Arrived at EDR: 02/02/2023
Date Made Active in Reports: 02/10/2023
Number of Days to Update: 8

Source: Drug Enforcement Administration
Telephone: 202-307-1000
Last EDR Contact: 02/02/2023
Next Scheduled EDR Contact: 06/05/2023
Data Release Frequency: No Update Planned

AOC MU: East Multnomah County Area

Approximate extent of TSA VOC plume February , 2002

Date of Government Version: 01/01/2002
Date Data Arrived at EDR: 10/07/2002
Date Made Active in Reports: 10/22/2002
Number of Days to Update: 15

Source: City of Portland Environmental Services
Telephone: 503-823-5310
Last EDR Contact: 03/13/2007
Next Scheduled EDR Contact: N/A
Data Release Frequency: No Update Planned

AOC COL: Columbia Slough

Columbia Slough waterway boundaries.

Date of Government Version: 08/10/2005
Date Data Arrived at EDR: 05/17/2006
Date Made Active in Reports: 06/16/2006
Number of Days to Update: 30

Source: City of Portland Environmental Services
Telephone: 503-823-5310
Last EDR Contact: 03/13/2007
Next Scheduled EDR Contact: N/A
Data Release Frequency: No Update Planned

CDL 2: Clandestine Drug Lab Site Listing

A listing of clandestine drug lab site locations included in the Incident database.

Date of Government Version: 12/31/2022
Date Data Arrived at EDR: 01/25/2023
Date Made Active in Reports: 04/17/2023
Number of Days to Update: 82

Source: Oregon State Police
Telephone: 503-373-1540
Last EDR Contact: 04/26/2023
Next Scheduled EDR Contact: 08/07/2023
Data Release Frequency: Varies

CDL: Uninhabitable Drug Lab Properties

The properties listed on these county pages have been declared by a law enforcement agency to be unfit for use due to meth lab and/or storage activities. The properties are considered uninhabitable until cleaned up by a state certified decontamination contractor and a certificate of fitness is issued by the Oregon Health Division.

GOVERNMENT RECORDS SEARCHED / DATA CURRENCY TRACKING

Date of Government Version: 01/30/2023
Date Data Arrived at EDR: 02/01/2023
Date Made Active in Reports: 04/17/2023
Number of Days to Update: 75

Source: Department of Consumer & Business Services
Telephone: 503-378-4133
Last EDR Contact: 05/03/2023
Next Scheduled EDR Contact: 08/14/2023
Data Release Frequency: Quarterly

US CDL: Clandestine Drug Labs

A listing of clandestine drug lab locations. The U.S. Department of Justice ("the Department") provides this web site as a public service. It contains addresses of some locations where law enforcement agencies reported they found chemicals or other items that indicated the presence of either clandestine drug laboratories or dumpsites. In most cases, the source of the entries is not the Department, and the Department has not verified the entry and does not guarantee its accuracy. Members of the public must verify the accuracy of all entries by, for example, contacting local law enforcement and local health departments.

Date of Government Version: 01/06/2023
Date Data Arrived at EDR: 02/02/2023
Date Made Active in Reports: 02/10/2023
Number of Days to Update: 8

Source: Drug Enforcement Administration
Telephone: 202-307-1000
Last EDR Contact: 02/02/2023
Next Scheduled EDR Contact: 06/05/2023
Data Release Frequency: Quarterly

Local Land Records

LIENS 2: CERCLA Lien Information

A Federal CERCLA ("Superfund") lien can exist by operation of law at any site or property at which EPA has spent Superfund monies. These monies are spent to investigate and address releases and threatened releases of contamination. CERCLIS provides information as to the identity of these sites and properties.

Date of Government Version: 01/25/2023
Date Data Arrived at EDR: 02/02/2023
Date Made Active in Reports: 02/28/2023
Number of Days to Update: 26

Source: Environmental Protection Agency
Telephone: 202-564-6023
Last EDR Contact: 05/02/2023
Next Scheduled EDR Contact: 07/10/2023
Data Release Frequency: Semi-Annually

Records of Emergency Release Reports

HMIRS: Hazardous Materials Information Reporting System

Hazardous Materials Incident Report System. HMIRS contains hazardous material spill incidents reported to DOT.

Date of Government Version: 12/13/2022
Date Data Arrived at EDR: 12/14/2022
Date Made Active in Reports: 03/10/2023
Number of Days to Update: 86

Source: U.S. Department of Transportation
Telephone: 202-366-4555
Last EDR Contact: 03/21/2023
Next Scheduled EDR Contact: 07/03/2023
Data Release Frequency: Quarterly

SPILLS: Spill Data

Oil and hazardous material spills reported to the Environmental Response Program.

Date of Government Version: 12/20/2022
Date Data Arrived at EDR: 12/20/2022
Date Made Active in Reports: 03/10/2023
Number of Days to Update: 80

Source: Department of Environmental Quality
Telephone: 503-229-5815
Last EDR Contact: 03/30/2023
Next Scheduled EDR Contact: 07/10/2023
Data Release Frequency: Semi-Annually

HAZMAT: Hazmat/Incidents

Hazardous material incidents reported to the State Fire Marshal by emergency responders. The hazardous material may or may not have been released.

Date of Government Version: 12/31/2022
Date Data Arrived at EDR: 01/25/2023
Date Made Active in Reports: 04/17/2023
Number of Days to Update: 82

Source: State Fire Marshal's Office
Telephone: 503-373-1540
Last EDR Contact: 04/26/2023
Next Scheduled EDR Contact: 08/07/2023
Data Release Frequency: Semi-Annually

GOVERNMENT RECORDS SEARCHED / DATA CURRENCY TRACKING

SPILLS 90: SPILLS90 data from FirstSearch

Spills 90 includes those spill and release records available exclusively from FirstSearch databases. Typically, they may include chemical, oil and/or hazardous substance spills recorded after 1990. Duplicate records that are already included in EDR incident and release records are not included in Spills 90.

Date of Government Version: 05/01/2006	Source: FirstSearch
Date Data Arrived at EDR: 01/03/2013	Telephone: N/A
Date Made Active in Reports: 02/22/2013	Last EDR Contact: 01/03/2013
Number of Days to Update: 50	Next Scheduled EDR Contact: N/A
	Data Release Frequency: No Update Planned

Other Ascertainable Records

RCRA NonGen / NLR: RCRA - Non Generators / No Longer Regulated

RCRAInfo is EPA's comprehensive information system, providing access to data supporting the Resource Conservation and Recovery Act (RCRA) of 1976 and the Hazardous and Solid Waste Amendments (HSWA) of 1984. The database includes selective information on sites which generate, transport, store, treat and/or dispose of hazardous waste as defined by the Resource Conservation and Recovery Act (RCRA). Non-Generators do not presently generate hazardous waste.

Date of Government Version: 03/06/2023	Source: Environmental Protection Agency
Date Data Arrived at EDR: 03/09/2023	Telephone: (206) 553-1200
Date Made Active in Reports: 03/20/2023	Last EDR Contact: 03/09/2023
Number of Days to Update: 11	Next Scheduled EDR Contact: 07/03/2023
	Data Release Frequency: Quarterly

FUDS: Formerly Used Defense Sites

The listing includes locations of Formerly Used Defense Sites properties where the US Army Corps of Engineers is actively working or will take necessary cleanup actions.

Date of Government Version: 02/01/2023	Source: U.S. Army Corps of Engineers
Date Data Arrived at EDR: 02/14/2023	Telephone: 202-528-4285
Date Made Active in Reports: 05/02/2023	Last EDR Contact: 05/16/2023
Number of Days to Update: 77	Next Scheduled EDR Contact: 08/28/2023
	Data Release Frequency: Varies

DOD: Department of Defense Sites

This data set consists of federally owned or administered lands, administered by the Department of Defense, that have any area equal to or greater than 640 acres of the United States, Puerto Rico, and the U.S. Virgin Islands.

Date of Government Version: 06/07/2021	Source: USGS
Date Data Arrived at EDR: 07/13/2021	Telephone: 888-275-8747
Date Made Active in Reports: 03/09/2022	Last EDR Contact: 04/11/2023
Number of Days to Update: 239	Next Scheduled EDR Contact: 07/24/2023
	Data Release Frequency: Varies

FEDLAND: Federal and Indian Lands

Federally and Indian administrated lands of the United States. Lands included are administrated by: Army Corps of Engineers, Bureau of Reclamation, National Wild and Scenic River, National Wildlife Refuge, Public Domain Land, Wilderness, Wilderness Study Area, Wildlife Management Area, Bureau of Indian Affairs, Bureau of Land Management, Department of Justice, Forest Service, Fish and Wildlife Service, National Park Service.

Date of Government Version: 04/02/2018	Source: U.S. Geological Survey
Date Data Arrived at EDR: 04/11/2018	Telephone: 888-275-8747
Date Made Active in Reports: 11/06/2019	Last EDR Contact: 04/03/2023
Number of Days to Update: 574	Next Scheduled EDR Contact: 07/17/2023
	Data Release Frequency: N/A

SCRD DRYCLEANERS: State Coalition for Remediation of Drycleaners Listing

The State Coalition for Remediation of Drycleaners was established in 1998, with support from the U.S. EPA Office of Superfund Remediation and Technology Innovation. It is comprised of representatives of states with established drycleaner remediation programs. Currently the member states are Alabama, Connecticut, Florida, Illinois, Kansas, Minnesota, Missouri, North Carolina, Oregon, South Carolina, Tennessee, Texas, and Wisconsin.

GOVERNMENT RECORDS SEARCHED / DATA CURRENCY TRACKING

Date of Government Version: 07/30/2021
Date Data Arrived at EDR: 02/03/2023
Date Made Active in Reports: 02/10/2023
Number of Days to Update: 7

Source: Environmental Protection Agency
Telephone: 615-532-8599
Last EDR Contact: 05/11/2023
Next Scheduled EDR Contact: 08/21/2023
Data Release Frequency: Varies

US FIN ASSUR: Financial Assurance Information

All owners and operators of facilities that treat, store, or dispose of hazardous waste are required to provide proof that they will have sufficient funds to pay for the clean up, closure, and post-closure care of their facilities.

Date of Government Version: 12/13/2022
Date Data Arrived at EDR: 12/14/2022
Date Made Active in Reports: 03/10/2023
Number of Days to Update: 86

Source: Environmental Protection Agency
Telephone: 202-566-1917
Last EDR Contact: 03/21/2023
Next Scheduled EDR Contact: 07/03/2023
Data Release Frequency: Quarterly

EPA WATCH LIST: EPA WATCH LIST

EPA maintains a "Watch List" to facilitate dialogue between EPA, state and local environmental agencies on enforcement matters relating to facilities with alleged violations identified as either significant or high priority. Being on the Watch List does not mean that the facility has actually violated the law only that an investigation by EPA or a state or local environmental agency has led those organizations to allege that an unproven violation has in fact occurred. Being on the Watch List does not represent a higher level of concern regarding the alleged violations that were detected, but instead indicates cases requiring additional dialogue between EPA, state and local agencies - primarily because of the length of time the alleged violation has gone unaddressed or unresolved.

Date of Government Version: 08/30/2013
Date Data Arrived at EDR: 03/21/2014
Date Made Active in Reports: 06/17/2014
Number of Days to Update: 88

Source: Environmental Protection Agency
Telephone: 617-520-3000
Last EDR Contact: 05/01/2023
Next Scheduled EDR Contact: 08/14/2023
Data Release Frequency: Quarterly

2020 COR ACTION: 2020 Corrective Action Program List

The EPA has set ambitious goals for the RCRA Corrective Action program by creating the 2020 Corrective Action Universe. This RCRA cleanup baseline includes facilities expected to need corrective action. The 2020 universe contains a wide variety of sites. Some properties are heavily contaminated while others were contaminated but have since been cleaned up. Still others have not been fully investigated yet, and may require little or no remediation. Inclusion in the 2020 Universe does not necessarily imply failure on the part of a facility to meet its RCRA obligations.

Date of Government Version: 09/30/2017
Date Data Arrived at EDR: 05/08/2018
Date Made Active in Reports: 07/20/2018
Number of Days to Update: 73

Source: Environmental Protection Agency
Telephone: 703-308-4044
Last EDR Contact: 05/04/2023
Next Scheduled EDR Contact: 08/14/2023
Data Release Frequency: Varies

TSCA: Toxic Substances Control Act

Toxic Substances Control Act. TSCA identifies manufacturers and importers of chemical substances included on the TSCA Chemical Substance Inventory list. It includes data on the production volume of these substances by plant site.

Date of Government Version: 12/31/2020
Date Data Arrived at EDR: 06/14/2022
Date Made Active in Reports: 03/24/2023
Number of Days to Update: 283

Source: EPA
Telephone: 202-260-5521
Last EDR Contact: 03/13/2023
Next Scheduled EDR Contact: 06/26/2023
Data Release Frequency: Every 4 Years

TRIS: Toxic Chemical Release Inventory System

Toxic Release Inventory System. TRIS identifies facilities which release toxic chemicals to the air, water and land in reportable quantities under SARA Title III Section 313.

GOVERNMENT RECORDS SEARCHED / DATA CURRENCY TRACKING

Date of Government Version: 12/31/2021
Date Data Arrived at EDR: 02/16/2023
Date Made Active in Reports: 05/02/2023
Number of Days to Update: 75

Source: EPA
Telephone: 202-566-0250
Last EDR Contact: 02/16/2023
Next Scheduled EDR Contact: 05/29/2023
Data Release Frequency: Annually

SSTS: Section 7 Tracking Systems

Section 7 of the Federal Insecticide, Fungicide and Rodenticide Act, as amended (92 Stat. 829) requires all registered pesticide-producing establishments to submit a report to the Environmental Protection Agency by March 1st each year. Each establishment must report the types and amounts of pesticides, active ingredients and devices being produced, and those having been produced and sold or distributed in the past year.

Date of Government Version: 01/17/2023
Date Data Arrived at EDR: 01/18/2023
Date Made Active in Reports: 04/19/2023
Number of Days to Update: 91

Source: EPA
Telephone: 202-564-4203
Last EDR Contact: 04/18/2023
Next Scheduled EDR Contact: 07/31/2023
Data Release Frequency: Annually

ROD: Records Of Decision

Record of Decision. ROD documents mandate a permanent remedy at an NPL (Superfund) site containing technical and health information to aid in the cleanup.

Date of Government Version: 01/25/2023
Date Data Arrived at EDR: 02/02/2023
Date Made Active in Reports: 02/28/2023
Number of Days to Update: 26

Source: EPA
Telephone: 703-416-0223
Last EDR Contact: 05/02/2023
Next Scheduled EDR Contact: 06/12/2023
Data Release Frequency: Annually

RMP: Risk Management Plans

When Congress passed the Clean Air Act Amendments of 1990, it required EPA to publish regulations and guidance for chemical accident prevention at facilities using extremely hazardous substances. The Risk Management Program Rule (RMP Rule) was written to implement Section 112(r) of these amendments. The rule, which built upon existing industry codes and standards, requires companies of all sizes that use certain flammable and toxic substances to develop a Risk Management Program, which includes a(n): Hazard assessment that details the potential effects of an accidental release, an accident history of the last five years, and an evaluation of worst-case and alternative accidental releases; Prevention program that includes safety precautions and maintenance, monitoring, and employee training measures; and Emergency response program that spells out emergency health care, employee training measures and procedures for informing the public and response agencies (e.g the fire department) should an accident occur.

Date of Government Version: 04/27/2022
Date Data Arrived at EDR: 05/04/2022
Date Made Active in Reports: 05/10/2022
Number of Days to Update: 6

Source: Environmental Protection Agency
Telephone: 202-564-8600
Last EDR Contact: 04/13/2023
Next Scheduled EDR Contact: 07/31/2023
Data Release Frequency: Varies

RAATS: RCRA Administrative Action Tracking System

RCRA Administration Action Tracking System. RAATS contains records based on enforcement actions issued under RCRA pertaining to major violators and includes administrative and civil actions brought by the EPA. For administration actions after September 30, 1995, data entry in the RAATS database was discontinued. EPA will retain a copy of the database for historical records. It was necessary to terminate RAATS because a decrease in agency resources made it impossible to continue to update the information contained in the database.

Date of Government Version: 04/17/1995
Date Data Arrived at EDR: 07/03/1995
Date Made Active in Reports: 08/07/1995
Number of Days to Update: 35

Source: EPA
Telephone: 202-564-4104
Last EDR Contact: 06/02/2008
Next Scheduled EDR Contact: 09/01/2008
Data Release Frequency: No Update Planned

GOVERNMENT RECORDS SEARCHED / DATA CURRENCY TRACKING

PRP: Potentially Responsible Parties

A listing of verified Potentially Responsible Parties

Date of Government Version: 10/27/2022	Source: EPA
Date Data Arrived at EDR: 11/01/2022	Telephone: 202-564-6023
Date Made Active in Reports: 11/15/2022	Last EDR Contact: 05/02/2023
Number of Days to Update: 14	Next Scheduled EDR Contact: 08/14/2023
	Data Release Frequency: Quarterly

PADS: PCB Activity Database System

PCB Activity Database. PADS Identifies generators, transporters, commercial storers and/or brokers and disposers of PCB's who are required to notify the EPA of such activities.

Date of Government Version: 11/03/2022	Source: EPA
Date Data Arrived at EDR: 01/04/2023	Telephone: 202-566-0500
Date Made Active in Reports: 04/03/2023	Last EDR Contact: 04/04/2023
Number of Days to Update: 89	Next Scheduled EDR Contact: 07/17/2023
	Data Release Frequency: Annually

ICIS: Integrated Compliance Information System

The Integrated Compliance Information System (ICIS) supports the information needs of the national enforcement and compliance program as well as the unique needs of the National Pollutant Discharge Elimination System (NPDES) program.

Date of Government Version: 11/18/2016	Source: Environmental Protection Agency
Date Data Arrived at EDR: 11/23/2016	Telephone: 202-564-2501
Date Made Active in Reports: 02/10/2017	Last EDR Contact: 03/29/2023
Number of Days to Update: 79	Next Scheduled EDR Contact: 07/17/2023
	Data Release Frequency: Quarterly

FTTS: FIFRA/ TSCA Tracking System - FIFRA (Federal Insecticide, Fungicide, & Rodenticide Act)/TSCA (Toxic Substances Control Act)

FTTS tracks administrative cases and pesticide enforcement actions and compliance activities related to FIFRA, TSCA and EPCRA (Emergency Planning and Community Right-to-Know Act). To maintain currency, EDR contacts the Agency on a quarterly basis.

Date of Government Version: 04/09/2009	Source: EPA/Office of Prevention, Pesticides and Toxic Substances
Date Data Arrived at EDR: 04/16/2009	Telephone: 202-566-1667
Date Made Active in Reports: 05/11/2009	Last EDR Contact: 08/18/2017
Number of Days to Update: 25	Next Scheduled EDR Contact: 12/04/2017
	Data Release Frequency: No Update Planned

FTTS INSP: FIFRA/ TSCA Tracking System - FIFRA (Federal Insecticide, Fungicide, & Rodenticide Act)/TSCA (Toxic Substances Control Act)

A listing of FIFRA/TSCA Tracking System (FTTS) inspections and enforcements.

Date of Government Version: 04/09/2009	Source: EPA
Date Data Arrived at EDR: 04/16/2009	Telephone: 202-566-1667
Date Made Active in Reports: 05/11/2009	Last EDR Contact: 08/18/2017
Number of Days to Update: 25	Next Scheduled EDR Contact: 12/04/2017
	Data Release Frequency: No Update Planned

MLTS: Material Licensing Tracking System

MLTS is maintained by the Nuclear Regulatory Commission and contains a list of approximately 8,100 sites which possess or use radioactive materials and which are subject to NRC licensing requirements. To maintain currency, EDR contacts the Agency on a quarterly basis.

Date of Government Version: 10/26/2022	Source: Nuclear Regulatory Commission
Date Data Arrived at EDR: 11/22/2022	Telephone: 301-415-7169
Date Made Active in Reports: 12/05/2022	Last EDR Contact: 04/13/2023
Number of Days to Update: 13	Next Scheduled EDR Contact: 07/31/2023
	Data Release Frequency: Quarterly

GOVERNMENT RECORDS SEARCHED / DATA CURRENCY TRACKING

COAL ASH DOE: Steam-Electric Plant Operation Data

A listing of power plants that store ash in surface ponds.

Date of Government Version: 12/31/2020	Source: Department of Energy
Date Data Arrived at EDR: 11/30/2021	Telephone: 202-586-8719
Date Made Active in Reports: 02/22/2022	Last EDR Contact: 03/03/2023
Number of Days to Update: 84	Next Scheduled EDR Contact: 06/12/2023
	Data Release Frequency: Varies

COAL ASH EPA: Coal Combustion Residues Surface Impoundments List

A listing of coal combustion residues surface impoundments with high hazard potential ratings.

Date of Government Version: 01/12/2017	Source: Environmental Protection Agency
Date Data Arrived at EDR: 03/05/2019	Telephone: N/A
Date Made Active in Reports: 11/11/2019	Last EDR Contact: 02/27/2023
Number of Days to Update: 251	Next Scheduled EDR Contact: 06/12/2023
	Data Release Frequency: Varies

PCB TRANSFORMER: PCB Transformer Registration Database

The database of PCB transformer registrations that includes all PCB registration submittals.

Date of Government Version: 09/13/2019	Source: Environmental Protection Agency
Date Data Arrived at EDR: 11/06/2019	Telephone: 202-566-0517
Date Made Active in Reports: 02/10/2020	Last EDR Contact: 05/04/2023
Number of Days to Update: 96	Next Scheduled EDR Contact: 08/14/2023
	Data Release Frequency: Varies

RADINFO: Radiation Information Database

The Radiation Information Database (RADINFO) contains information about facilities that are regulated by U.S. Environmental Protection Agency (EPA) regulations for radiation and radioactivity.

Date of Government Version: 07/01/2019	Source: Environmental Protection Agency
Date Data Arrived at EDR: 07/01/2019	Telephone: 202-343-9775
Date Made Active in Reports: 09/23/2019	Last EDR Contact: 03/23/2023
Number of Days to Update: 84	Next Scheduled EDR Contact: 07/10/2023
	Data Release Frequency: Quarterly

HIST FTTS: FIFRA/TSCA Tracking System Administrative Case Listing

A complete administrative case listing from the FIFRA/TSCA Tracking System (FTTS) for all ten EPA regions. The information was obtained from the National Compliance Database (NCDB). NCDB supports the implementation of FIFRA (Federal Insecticide, Fungicide, and Rodenticide Act) and TSCA (Toxic Substances Control Act). Some EPA regions are now closing out records. Because of that, and the fact that some EPA regions are not providing EPA Headquarters with updated records, it was decided to create a HIST FTTS database. It included records that may not be included in the newer FTTS database updates. This database is no longer updated.

Date of Government Version: 10/19/2006	Source: Environmental Protection Agency
Date Data Arrived at EDR: 03/01/2007	Telephone: 202-564-2501
Date Made Active in Reports: 04/10/2007	Last EDR Contact: 12/17/2007
Number of Days to Update: 40	Next Scheduled EDR Contact: 03/17/2008
	Data Release Frequency: No Update Planned

HIST FTTS INSP: FIFRA/TSCA Tracking System Inspection & Enforcement Case Listing

A complete inspection and enforcement case listing from the FIFRA/TSCA Tracking System (FTTS) for all ten EPA regions. The information was obtained from the National Compliance Database (NCDB). NCDB supports the implementation of FIFRA (Federal Insecticide, Fungicide, and Rodenticide Act) and TSCA (Toxic Substances Control Act). Some EPA regions are now closing out records. Because of that, and the fact that some EPA regions are not providing EPA Headquarters with updated records, it was decided to create a HIST FTTS database. It included records that may not be included in the newer FTTS database updates. This database is no longer updated.

GOVERNMENT RECORDS SEARCHED / DATA CURRENCY TRACKING

Date of Government Version: 10/19/2006
Date Data Arrived at EDR: 03/01/2007
Date Made Active in Reports: 04/10/2007
Number of Days to Update: 40

Source: Environmental Protection Agency
Telephone: 202-564-2501
Last EDR Contact: 12/17/2008
Next Scheduled EDR Contact: 03/17/2008
Data Release Frequency: No Update Planned

DOT OPS: Incident and Accident Data

Department of Transportation, Office of Pipeline Safety Incident and Accident data.

Date of Government Version: 01/02/2020
Date Data Arrived at EDR: 01/28/2020
Date Made Active in Reports: 04/17/2020
Number of Days to Update: 80

Source: Department of Transportation, Office of Pipeline Safety
Telephone: 202-366-4595
Last EDR Contact: 04/25/2023
Next Scheduled EDR Contact: 08/07/2023
Data Release Frequency: Quarterly

CONSENT: Superfund (CERCLA) Consent Decrees

Major legal settlements that establish responsibility and standards for cleanup at NPL (Superfund) sites. Released periodically by United States District Courts after settlement by parties to litigation matters.

Date of Government Version: 12/31/2022
Date Data Arrived at EDR: 01/12/2023
Date Made Active in Reports: 04/07/2023
Number of Days to Update: 85

Source: Department of Justice, Consent Decree Library
Telephone: Varies
Last EDR Contact: 04/03/2023
Next Scheduled EDR Contact: 07/17/2023
Data Release Frequency: Varies

BRS: Biennial Reporting System

The Biennial Reporting System is a national system administered by the EPA that collects data on the generation and management of hazardous waste. BRS captures detailed data from two groups: Large Quantity Generators (LQG) and Treatment, Storage, and Disposal Facilities.

Date of Government Version: 12/31/2021
Date Data Arrived at EDR: 03/09/2023
Date Made Active in Reports: 03/20/2023
Number of Days to Update: 11

Source: EPA/NTIS
Telephone: 800-424-9346
Last EDR Contact: 03/09/2023
Next Scheduled EDR Contact: 07/03/2023
Data Release Frequency: Biennially

INDIAN RESERV: Indian Reservations

This map layer portrays Indian administered lands of the United States that have any area equal to or greater than 640 acres.

Date of Government Version: 12/31/2014
Date Data Arrived at EDR: 07/14/2015
Date Made Active in Reports: 01/10/2017
Number of Days to Update: 546

Source: USGS
Telephone: 202-208-3710
Last EDR Contact: 04/06/2023
Next Scheduled EDR Contact: 07/17/2023
Data Release Frequency: Semi-Annually

FUSRAP: Formerly Utilized Sites Remedial Action Program

DOE established the Formerly Utilized Sites Remedial Action Program (FUSRAP) in 1974 to remediate sites where radioactive contamination remained from Manhattan Project and early U.S. Atomic Energy Commission (AEC) operations.

Date of Government Version: 07/26/2021
Date Data Arrived at EDR: 07/27/2021
Date Made Active in Reports: 10/22/2021
Number of Days to Update: 87

Source: Department of Energy
Telephone: 202-586-3559
Last EDR Contact: 04/26/2023
Next Scheduled EDR Contact: 08/14/2023
Data Release Frequency: Varies

UMTRA: Uranium Mill Tailings Sites

Uranium ore was mined by private companies for federal government use in national defense programs. When the mills shut down, large piles of the sand-like material (mill tailings) remain after uranium has been extracted from the ore. Levels of human exposure to radioactive materials from the piles are low; however, in some cases tailings were used as construction materials before the potential health hazards of the tailings were recognized.

GOVERNMENT RECORDS SEARCHED / DATA CURRENCY TRACKING

Date of Government Version: 08/30/2019
Date Data Arrived at EDR: 11/15/2019
Date Made Active in Reports: 01/28/2020
Number of Days to Update: 74

Source: Department of Energy
Telephone: 505-845-0011
Last EDR Contact: 05/10/2023
Next Scheduled EDR Contact: 08/28/2023
Data Release Frequency: Varies

LEAD SMELTER 1: Lead Smelter Sites

A listing of former lead smelter site locations.

Date of Government Version: 01/25/2023
Date Data Arrived at EDR: 02/02/2023
Date Made Active in Reports: 02/28/2023
Number of Days to Update: 26

Source: Environmental Protection Agency
Telephone: 703-603-8787
Last EDR Contact: 05/02/2023
Next Scheduled EDR Contact: 07/10/2023
Data Release Frequency: Varies

LEAD SMELTER 2: Lead Smelter Sites

A list of several hundred sites in the U.S. where secondary lead smelting was done from 1931 and 1964. These sites may pose a threat to public health through ingestion or inhalation of contaminated soil or dust

Date of Government Version: 04/05/2001
Date Data Arrived at EDR: 10/27/2010
Date Made Active in Reports: 12/02/2010
Number of Days to Update: 36

Source: American Journal of Public Health
Telephone: 703-305-6451
Last EDR Contact: 12/02/2009
Next Scheduled EDR Contact: N/A
Data Release Frequency: No Update Planned

US AIRS (AFS): Aerometric Information Retrieval System Facility Subsystem (AFS)

The database is a sub-system of Aerometric Information Retrieval System (AIRS). AFS contains compliance data on air pollution point sources regulated by the U.S. EPA and/or state and local air regulatory agencies. This information comes from source reports by various stationary sources of air pollution, such as electric power plants, steel mills, factories, and universities, and provides information about the air pollutants they produce. Action, air program, air program pollutant, and general level plant data. It is used to track emissions and compliance data from industrial plants.

Date of Government Version: 10/12/2016
Date Data Arrived at EDR: 10/26/2016
Date Made Active in Reports: 02/03/2017
Number of Days to Update: 100

Source: EPA
Telephone: 202-564-2496
Last EDR Contact: 09/26/2017
Next Scheduled EDR Contact: 01/08/2018
Data Release Frequency: Annually

US AIRS MINOR: Air Facility System Data

A listing of minor source facilities.

Date of Government Version: 10/12/2016
Date Data Arrived at EDR: 10/26/2016
Date Made Active in Reports: 02/03/2017
Number of Days to Update: 100

Source: EPA
Telephone: 202-564-2496
Last EDR Contact: 09/26/2017
Next Scheduled EDR Contact: 01/08/2018
Data Release Frequency: Annually

US MINES: Mines Master Index File

Contains all mine identification numbers issued for mines active or opened since 1971. The data also includes violation information.

Date of Government Version: 11/07/2022
Date Data Arrived at EDR: 11/17/2022
Date Made Active in Reports: 02/10/2023
Number of Days to Update: 85

Source: Department of Labor, Mine Safety and Health Administration
Telephone: 303-231-5959
Last EDR Contact: 02/22/2023
Next Scheduled EDR Contact: 06/05/2023
Data Release Frequency: Semi-Annually

MINES VIOLATIONS: MSHA Violation Assessment Data

Mines violation and assessment information. Department of Labor, Mine Safety & Health Administration.

GOVERNMENT RECORDS SEARCHED / DATA CURRENCY TRACKING

Date of Government Version: 02/27/2023
Date Data Arrived at EDR: 03/01/2023
Date Made Active in Reports: 03/24/2023
Number of Days to Update: 23

Source: DOL, Mine Safety & Health Admi
Telephone: 202-693-9424
Last EDR Contact: 04/04/2023
Next Scheduled EDR Contact: 06/12/2023
Data Release Frequency: Quarterly

US MINES 2: Ferrous and Nonferrous Metal Mines Database Listing

This map layer includes ferrous (ferrous metal mines are facilities that extract ferrous metals, such as iron ore or molybdenum) and nonferrous (Nonferrous metal mines are facilities that extract nonferrous metals, such as gold, silver, copper, zinc, and lead) metal mines in the United States.

Date of Government Version: 05/06/2020
Date Data Arrived at EDR: 05/27/2020
Date Made Active in Reports: 08/13/2020
Number of Days to Update: 78

Source: USGS
Telephone: 703-648-7709
Last EDR Contact: 02/24/2023
Next Scheduled EDR Contact: 06/05/2023
Data Release Frequency: Varies

US MINES 3: Active Mines & Mineral Plants Database Listing

Active Mines and Mineral Processing Plant operations for commodities monitored by the Minerals Information Team of the USGS.

Date of Government Version: 04/14/2011
Date Data Arrived at EDR: 06/08/2011
Date Made Active in Reports: 09/13/2011
Number of Days to Update: 97

Source: USGS
Telephone: 703-648-7709
Last EDR Contact: 02/24/2023
Next Scheduled EDR Contact: 06/05/2023
Data Release Frequency: Varies

ABANDONED MINES: Abandoned Mines

An inventory of land and water impacted by past mining (primarily coal mining) is maintained by OSMRE to provide information needed to implement the Surface Mining Control and Reclamation Act of 1977 (SMCRA). The inventory contains information on the location, type, and extent of AML impacts, as well as, information on the cost associated with the reclamation of those problems. The inventory is based upon field surveys by State, Tribal, and OSMRE program officials. It is dynamic to the extent that it is modified as new problems are identified and existing problems are reclaimed.

Date of Government Version: 12/20/2022
Date Data Arrived at EDR: 12/20/2022
Date Made Active in Reports: 03/10/2023
Number of Days to Update: 80

Source: Department of Interior
Telephone: 202-208-2609
Last EDR Contact: 03/16/2023
Next Scheduled EDR Contact: 06/19/2023
Data Release Frequency: Quarterly

FINDS: Facility Index System/Facility Registry System

Facility Index System. FINDS contains both facility information and 'pointers' to other sources that contain more detail. EDR includes the following FINDS databases in this report: PCS (Permit Compliance System), AIRS (Aerometric Information Retrieval System), DOCKET (Enforcement Docket used to manage and track information on civil judicial enforcement cases for all environmental statutes), FURS (Federal Underground Injection Control), C-DOCKET (Criminal Docket System used to track criminal enforcement actions for all environmental statutes), FFIS (Federal Facilities Information System), STATE (State Environmental Laws and Statutes), and PADS (PCB Activity Data System).

Date of Government Version: 02/02/2023
Date Data Arrived at EDR: 02/28/2023
Date Made Active in Reports: 03/24/2023
Number of Days to Update: 24

Source: EPA
Telephone: (206) 553-1200
Last EDR Contact: 02/28/2023
Next Scheduled EDR Contact: 06/12/2023
Data Release Frequency: Quarterly

ECHO: Enforcement & Compliance History Information

ECHO provides integrated compliance and enforcement information for about 800,000 regulated facilities nationwide.

Date of Government Version: 01/01/2023
Date Data Arrived at EDR: 01/04/2023
Date Made Active in Reports: 04/03/2023
Number of Days to Update: 89

Source: Environmental Protection Agency
Telephone: 202-564-2280
Last EDR Contact: 03/31/2023
Next Scheduled EDR Contact: 07/17/2023
Data Release Frequency: Quarterly

GOVERNMENT RECORDS SEARCHED / DATA CURRENCY TRACKING

UXO: Unexploded Ordnance Sites

A listing of unexploded ordnance site locations

Date of Government Version: 11/09/2021	Source: Department of Defense
Date Data Arrived at EDR: 10/20/2022	Telephone: 703-704-1564
Date Made Active in Reports: 01/10/2023	Last EDR Contact: 04/27/2023
Number of Days to Update: 82	Next Scheduled EDR Contact: 07/24/2023
	Data Release Frequency: Varies

DOCKET HWC: Hazardous Waste Compliance Docket Listing

A complete list of the Federal Agency Hazardous Waste Compliance Docket Facilities.

Date of Government Version: 05/06/2021	Source: Environmental Protection Agency
Date Data Arrived at EDR: 05/21/2021	Telephone: 202-564-0527
Date Made Active in Reports: 08/11/2021	Last EDR Contact: 02/24/2023
Number of Days to Update: 82	Next Scheduled EDR Contact: 06/05/2023
	Data Release Frequency: Varies

FUELS PROGRAM: EPA Fuels Program Registered Listing

This listing includes facilities that are registered under the Part 80 (Code of Federal Regulations) EPA Fuels Programs. All companies now are required to submit new and updated registrations.

Date of Government Version: 02/13/2023	Source: EPA
Date Data Arrived at EDR: 02/14/2023	Telephone: 800-385-6164
Date Made Active in Reports: 04/19/2023	Last EDR Contact: 02/14/2023
Number of Days to Update: 64	Next Scheduled EDR Contact: 05/29/2023
	Data Release Frequency: Quarterly

PFAS NPL: Superfund Sites with PFAS Detections Information

EPA's Office of Land and Emergency Management and EPA Regional Offices maintain data describing what is known about site investigations, contamination, and remedial actions under the Comprehensive Environmental Response, Compensation, and Liability Act (CERCLA) where PFAS is present in the environment.

Date of Government Version: 02/23/2022	Source: Environmental Protection Agency
Date Data Arrived at EDR: 07/08/2022	Telephone: 703-603-8895
Date Made Active in Reports: 11/08/2022	Last EDR Contact: 04/04/2023
Number of Days to Update: 123	Next Scheduled EDR Contact: 07/17/2023
	Data Release Frequency: Varies

PFAS FEDERAL SITES: Federal Sites PFAS Information

Several federal entities, such as the federal Superfund program, Department of Defense, National Aeronautics and Space Administration, Department of Transportation, and Department of Energy provided information for sites with known or suspected detections at federal facilities.

Date of Government Version: 03/30/2023	Source: Environmental Protection Agency
Date Data Arrived at EDR: 03/30/2023	Telephone: 202-272-0167
Date Made Active in Reports: 04/07/2023	Last EDR Contact: 03/30/2023
Number of Days to Update: 8	Next Scheduled EDR Contact: 07/17/2023
	Data Release Frequency: Varies

PFAS TSCA: PFAS Manufacture and Imports Information

EPA issued the Chemical Data Reporting (CDR) Rule under the Toxic Substances Control Act (TSCA) and requires chemical manufacturers and facilities that manufacture or import chemical substances to report data to EPA. EPA publishes non-confidential business information (non-CBI) and includes descriptive information about each site, corporate parent, production volume, other manufacturing information, and processing and use information.

Date of Government Version: 01/03/2022	Source: Environmental Protection Agency
Date Data Arrived at EDR: 03/31/2022	Telephone: 202-272-0167
Date Made Active in Reports: 11/08/2022	Last EDR Contact: 03/30/2023
Number of Days to Update: 222	Next Scheduled EDR Contact: 07/17/2023
	Data Release Frequency: Varies

GOVERNMENT RECORDS SEARCHED / DATA CURRENCY TRACKING

PFAS RCRA MANIFEST: PFAS Transfers Identified In the RCRA Database Listing

To work around the lack of PFAS waste codes in the RCRA database, EPA developed the PFAS Transfers dataset by mining e-Manifest records containing at least one of these common PFAS keywords: PFAS, PFOA, PFOS, PERFL, AFFF, GENX, GEN-X (plus the VT waste codes). These keywords were searched for in the following text fields: Manifest handling instructions (MANIFEST_HANDLING_INSTR), Non-hazardous waste description (NON_HAZ_WASTE_DESCRIPTION), DOT printed information (DOT_PRINTED_INFORMATION), Waste line handling instructions (WASTE_LINE_HANDLING_INSTR), Waste residue comments (WASTE_RESIDUE_COMMENTS).

Date of Government Version: 03/30/2023	Source: Environmental Protection Agency
Date Data Arrived at EDR: 03/30/2023	Telephone: 202-272-0167
Date Made Active in Reports: 05/02/2023	Last EDR Contact: 03/30/2023
Number of Days to Update: 33	Next Scheduled EDR Contact: 07/17/2023
	Data Release Frequency: Varies

PFAS ATSDR: PFAS Contamination Site Location Listing

PFAS contamination site locations from the Department of Health & Human Services, Center for Disease Control & Prevention. ATSDR is involved at a number of PFAS-related sites, either directly or through assisting state and federal partners. As of now, most sites are related to drinking water contamination connected with PFAS production facilities or fire training areas where aqueous film-forming firefighting foam (AFFF) was regularly used.

Date of Government Version: 06/24/2020	Source: Department of Health & Human Services
Date Data Arrived at EDR: 03/17/2021	Telephone: 202-741-5770
Date Made Active in Reports: 11/08/2022	Last EDR Contact: 04/20/2023
Number of Days to Update: 601	Next Scheduled EDR Contact: 08/07/2023
	Data Release Frequency: Varies

PFAS WQP: Ambient Environmental Sampling for PFAS

The Water Quality Portal (WQP) is a part of a modernized repository storing ambient sampling data for all environmental media and tissue samples. A wide range of federal, state, tribal and local governments, academic and non-governmental organizations and individuals submit project details and sampling results to this public repository. The information is commonly used for research and assessments of environmental quality.

Date of Government Version: 03/30/2023	Source: Environmental Protection Agency
Date Data Arrived at EDR: 03/30/2023	Telephone: 202-272-0167
Date Made Active in Reports: 05/02/2023	Last EDR Contact: 03/30/2023
Number of Days to Update: 33	Next Scheduled EDR Contact: 07/17/2023
	Data Release Frequency: Varies

PFAS NPDES: Clean Water Act Discharge Monitoring Information

Any discharger of pollutants to waters of the United States from a point source must have a National Pollutant Discharge Elimination System (NPDES) permit. The process for obtaining limits involves the regulated entity (permittee) disclosing releases in a NPDES permit application and the permitting authority (typically the state but sometimes EPA) deciding whether to require monitoring or monitoring with limits.

Date of Government Version: 03/30/2023	Source: Environmental Protection Agency
Date Data Arrived at EDR: 03/30/2023	Telephone: 202-272-0167
Date Made Active in Reports: 04/07/2023	Last EDR Contact: 03/30/2023
Number of Days to Update: 8	Next Scheduled EDR Contact: 07/17/2023
	Data Release Frequency: Varies

PFAS ECHO: Facilities in Industries that May Be Handling PFAS Listing

Regulators and the public have expressed interest in knowing which regulated entities may be using PFAS. EPA has developed a dataset from various sources that show which industries may be handling PFAS. Approximately 120,000 facilities subject to federal environmental programs have operated or currently operate in industry sectors with processes that may involve handling and/or release of PFAS.

Date of Government Version: 03/30/2023	Source: Environmental Protection Agency
Date Data Arrived at EDR: 03/30/2023	Telephone: 202-272-0167
Date Made Active in Reports: 04/03/2023	Last EDR Contact: 03/30/2023
Number of Days to Update: 4	Next Scheduled EDR Contact: 07/17/2023
	Data Release Frequency: Varies

GOVERNMENT RECORDS SEARCHED / DATA CURRENCY TRACKING

PFAS ECHO FIRE TRAINING: Facilities in Industries that May Be Handling PFAS Listing

A list of fire training sites was added to the Industry Sectors dataset using a keyword search on the permitted facility's name to identify sites where fire-fighting foam may have been used in training exercises. Additionally, you may view an example spreadsheet of the subset of fire training facility data, as well as the keywords used in selecting or deselecting a facility for the subset. as well as the keywords used in selecting or deselecting a facility for the subset. These keywords were tested to maximize accuracy in selecting facilities that may use fire-fighting foam in training exercises, however, due to the lack of a required reporting field in the data systems for designating fire training sites, this methodology may not identify all fire training sites or may potentially misidentify them.

Date of Government Version: 03/30/2023	Source: Environmental Protection Agency
Date Data Arrived at EDR: 03/30/2023	Telephone: 202-272-0167
Date Made Active in Reports: 04/03/2023	Last EDR Contact: 03/30/2023
Number of Days to Update: 4	Next Scheduled EDR Contact: 07/17/2023
	Data Release Frequency: Varies

PFAS PART 139 AIRPORT: All Certified Part 139 Airports PFAS Information Listing

Since July 1, 2006, all certified part 139 airports are required to have fire-fighting foam onsite that meet military specifications (MIL-F-24385) (14 CFR 139.317). To date, these military specification fire-fighting foams are fluorinated and have been historically used for training and extinguishing. The 2018 FAA Reauthorization Act has a provision stating that no later than October 2021, FAA shall not require the use of fluorinated AFFF. This provision does not prohibit the use of fluorinated AFFF at Part 139 civilian airports; it only prohibits FAA from mandating its use. The Federal Aviation Administration's document AC 150/5210-6D - Aircraft Fire Extinguishing Agents provides guidance on Aircraft Fire Extinguishing Agents, which includes Aqueous Film Forming Foam (AFFF).

Date of Government Version: 03/30/2023	Source: Environmental Protection Agency
Date Data Arrived at EDR: 03/30/2023	Telephone: 202-272-0167
Date Made Active in Reports: 04/03/2023	Last EDR Contact: 03/30/2023
Number of Days to Update: 4	Next Scheduled EDR Contact: 07/17/2023
	Data Release Frequency: Varies

AQUEOUS FOAM NRC: Aqueous Foam Related Incidents Listing

The National Response Center (NRC) serves as an emergency call center that fields initial reports for pollution and railroad incidents and forwards that information to appropriate federal/state agencies for response. The spreadsheets posted to the NRC website contain initial incident data that has not been validated or investigated by a federal/state response agency. Response center calls from 1990 to the most recent complete calendar year where there was indication of Aqueous Film Forming Foam (AFFF) usage are included in this dataset. NRC calls may reference AFFF usage in the ?Material Involved? or ?Incident Description? fields.

Date of Government Version: 04/27/2023	Source: Environmental Protection Agency
Date Data Arrived at EDR: 04/27/2023	Telephone: 202-272-0167
Date Made Active in Reports: 05/02/2023	Last EDR Contact: 04/27/2023
Number of Days to Update: 5	Next Scheduled EDR Contact: 07/17/2023
	Data Release Frequency: Varies

PFAS: PFAS Site Contamination Listing

Site locations where pfas contamination has been detected.

Date of Government Version: 08/22/2022	Source: Department of Environmental Quality
Date Data Arrived at EDR: 10/07/2022	Telephone: 503-229-6783
Date Made Active in Reports: 12/19/2022	Last EDR Contact: 04/06/2023
Number of Days to Update: 73	Next Scheduled EDR Contact: 07/24/2023
	Data Release Frequency: Varies

AQUEOUS FOAM: AFFF Contamination Site Listing

Site locations with aqueous film-forming foam use and environmental impact.

Date of Government Version: 01/12/2023	Source: Department of Environmental Quality
Date Data Arrived at EDR: 01/13/2023	Telephone: 503-229-6783
Date Made Active in Reports: 04/04/2023	Last EDR Contact: 04/06/2023
Number of Days to Update: 81	Next Scheduled EDR Contact: 07/24/2023
	Data Release Frequency: Varies

GOVERNMENT RECORDS SEARCHED / DATA CURRENCY TRACKING

AIRS: Oregon Title V Facility Listing

A listing of Title V facility source and emissions information.

Date of Government Version: 12/23/2022
Date Data Arrived at EDR: 12/27/2022
Date Made Active in Reports: 03/20/2023
Number of Days to Update: 83

Source: Department of Environmental Quality
Telephone: 503-229-6459
Last EDR Contact: 03/23/2023
Next Scheduled EDR Contact: 07/10/2023
Data Release Frequency: Annually

COAL ASH: Coal Ash Disposal Sites Listing

A listing of coal ash disposal sites.

Date of Government Version: 12/31/2021
Date Data Arrived at EDR: 03/15/2022
Date Made Active in Reports: 06/08/2022
Number of Days to Update: 85

Source: Department of Environmental Quality
Telephone: 541-298-7255
Last EDR Contact: 02/23/2023
Next Scheduled EDR Contact: 06/12/2023
Data Release Frequency: Varies

DRYCLEANERS: Drycleaning Facilities

A listing of registered drycleaning facilities in Oregon.

Date of Government Version: 01/23/2023
Date Data Arrived at EDR: 01/25/2023
Date Made Active in Reports: 04/17/2023
Number of Days to Update: 82

Source: Department of Environmental Quality
Telephone: 503-229-6783
Last EDR Contact: 04/20/2023
Next Scheduled EDR Contact: 08/07/2023
Data Release Frequency: Annually

ENF: Enforcement Action Listing

Enforcement actions

Date of Government Version: 12/12/2022
Date Data Arrived at EDR: 12/12/2022
Date Made Active in Reports: 03/02/2023
Number of Days to Update: 80

Source: Department of Environmental Quality
Telephone: 503-229-5696
Last EDR Contact: 03/14/2023
Next Scheduled EDR Contact: 06/26/2023
Data Release Frequency: Quarterly

Financial Assurance 1: Financial Assurance Information Listing

Financial assurance information for hazardous waste facilities.

Date of Government Version: 09/21/2022
Date Data Arrived at EDR: 11/29/2022
Date Made Active in Reports: 12/05/2022
Number of Days to Update: 6

Source: Department of Environmental Quality
Telephone: 541-633-2011
Last EDR Contact: 02/23/2023
Next Scheduled EDR Contact: 06/12/2023
Data Release Frequency: Semi-Annually

Financial Assurance 2: Financial Assurance Information Listing

Financial assurance information for solid waste facilities. Financial assurance is intended to ensure that resources are available to pay for the cost of closure, post-closure care, and corrective measures if the owner or operator of a regulated facility is unable or unwilling to pay.

Date of Government Version: 12/02/2022
Date Data Arrived at EDR: 12/05/2022
Date Made Active in Reports: 02/17/2023
Number of Days to Update: 74

Source: Department of Environmental Quality
Telephone: 503-229-5521
Last EDR Contact: 05/10/2023
Next Scheduled EDR Contact: 08/28/2023
Data Release Frequency: Semi-Annually

HSIS: Hazardous Substance Information Survey

Companies in Oregon submitting the Hazardous Substance Information Survey and either reporting or not reporting hazardous substances.

GOVERNMENT RECORDS SEARCHED / DATA CURRENCY TRACKING

Date of Government Version: 01/23/2023
Date Data Arrived at EDR: 01/25/2023
Date Made Active in Reports: 04/17/2023
Number of Days to Update: 82

Source: State Fire Marshal's Office
Telephone: 503-373-1540
Last EDR Contact: 04/26/2023
Next Scheduled EDR Contact: 08/07/2023
Data Release Frequency: Semi-Annually

OR MANIFEST: Manifest Information

Hazardous waste manifest information.

Date of Government Version: 12/31/2020
Date Data Arrived at EDR: 07/28/2021
Date Made Active in Reports: 10/21/2021
Number of Days to Update: 85

Source: Department of Environmental Quality
Telephone: N/A
Last EDR Contact: 04/27/2023
Next Scheduled EDR Contact: 08/14/2023
Data Release Frequency: Annually

NPDES: Wastewater Permits Database

A listing of permitted wastewater facilities.

Date of Government Version: 02/21/2023
Date Data Arrived at EDR: 02/23/2023
Date Made Active in Reports: 03/10/2023
Number of Days to Update: 15

Source: Department of Environmental Quality
Telephone: 503-229-5657
Last EDR Contact: 04/27/2023
Next Scheduled EDR Contact: 08/14/2023
Data Release Frequency: Varies

UIC: Underground Injection Control Program Database

DEQ's Underground Injection Control Program is authorized by the Environmental Protection Agency (EPA) to regulate all underground injection in Oregon to protect groundwater resources.

Date of Government Version: 09/30/2022
Date Data Arrived at EDR: 10/04/2022
Date Made Active in Reports: 12/20/2022
Number of Days to Update: 77

Source: Department of Environmental Quality
Telephone: 503-229-5945
Last EDR Contact: 03/20/2023
Next Scheduled EDR Contact: 07/03/2023
Data Release Frequency: Quarterly

MINES MRDS: Mineral Resources Data System

Mineral Resources Data System

Date of Government Version: 08/23/2022
Date Data Arrived at EDR: 11/22/2022
Date Made Active in Reports: 02/28/2023
Number of Days to Update: 98

Source: USGS
Telephone: 703-648-6533
Last EDR Contact: 02/24/2023
Next Scheduled EDR Contact: 06/05/2023
Data Release Frequency: Varies

PCS: Permit Compliance System

PCS is a computerized management information system that contains data on National Pollutant Discharge Elimination System (NPDES) permit holding facilities. PCS tracks the permit, compliance, and enforcement status of NPDES facilities.

Date of Government Version: 07/14/2011
Date Data Arrived at EDR: 08/05/2011
Date Made Active in Reports: 09/29/2011
Number of Days to Update: 55

Source: EPA, Office of Water
Telephone: 202-564-2496
Last EDR Contact: 03/30/2023
Next Scheduled EDR Contact: 07/17/2023
Data Release Frequency: No Update Planned

PCS ENF: Enforcement data

No description is available for this data

Date of Government Version: 12/31/2014
Date Data Arrived at EDR: 02/05/2015
Date Made Active in Reports: 03/06/2015
Number of Days to Update: 29

Source: EPA
Telephone: 202-564-2497
Last EDR Contact: 03/30/2023
Next Scheduled EDR Contact: 07/17/2023
Data Release Frequency: Varies

GOVERNMENT RECORDS SEARCHED / DATA CURRENCY TRACKING

PFAS TRIS: List of PFAS Added to the TRI

Section 7321 of the National Defense Authorization Act for Fiscal Year 2020 (NDAA) immediately added certain per- and polyfluoroalkyl substances (PFAS) to the list of chemicals covered by the Toxics Release Inventory (TRI) under Section 313 of the Emergency Planning and Community Right-to-Know Act (EPCRA) and provided a framework for additional PFAS to be added to TRI on an annual basis.

Date of Government Version: 03/07/2023	Source: Environmental Protection Agency
Date Data Arrived at EDR: 03/07/2023	Telephone: 202-566-0250
Date Made Active in Reports: 03/24/2023	Last EDR Contact: 03/30/2023
Number of Days to Update: 17	Next Scheduled EDR Contact: 07/17/2023
	Data Release Frequency: Varies

EDR HIGH RISK HISTORICAL RECORDS

EDR Exclusive Records

EDR MGP: EDR Proprietary Manufactured Gas Plants

The EDR Proprietary Manufactured Gas Plant Database includes records of coal gas plants (manufactured gas plants) compiled by EDR's researchers. Manufactured gas sites were used in the United States from the 1800's to 1950's to produce a gas that could be distributed and used as fuel. These plants used whale oil, rosin, coal, or a mixture of coal, oil, and water that also produced a significant amount of waste. Many of the byproducts of the gas production, such as coal tar (oily waste containing volatile and non-volatile chemicals), sludges, oils and other compounds are potentially hazardous to human health and the environment. The byproduct from this process was frequently disposed of directly at the plant site and can remain or spread slowly, serving as a continuous source of soil and groundwater contamination.

Date of Government Version: N/A	Source: EDR, Inc.
Date Data Arrived at EDR: N/A	Telephone: N/A
Date Made Active in Reports: N/A	Last EDR Contact: N/A
Number of Days to Update: N/A	Next Scheduled EDR Contact: N/A
	Data Release Frequency: No Update Planned

EDR Hist Auto: EDR Exclusive Historical Auto Stations

EDR has searched selected national collections of business directories and has collected listings of potential gas station/filling station/service station sites that were available to EDR researchers. EDR's review was limited to those categories of sources that might, in EDR's opinion, include gas station/filling station/service station establishments. The categories reviewed included, but were not limited to gas, gas station, gasoline station, filling station, auto, automobile repair, auto service station, service station, etc. This database falls within a category of information EDR classifies as "High Risk Historical Records", or HRHR. EDR's HRHR effort presents unique and sometimes proprietary data about past sites and operations that typically create environmental concerns, but may not show up in current government records searches.

Date of Government Version: N/A	Source: EDR, Inc.
Date Data Arrived at EDR: N/A	Telephone: N/A
Date Made Active in Reports: N/A	Last EDR Contact: N/A
Number of Days to Update: N/A	Next Scheduled EDR Contact: N/A
	Data Release Frequency: Varies

EDR Hist Cleaner: EDR Exclusive Historical Cleaners

EDR has searched selected national collections of business directories and has collected listings of potential dry cleaner sites that were available to EDR researchers. EDR's review was limited to those categories of sources that might, in EDR's opinion, include dry cleaning establishments. The categories reviewed included, but were not limited to dry cleaners, cleaners, laundry, laundromat, cleaning/laundry, wash & dry etc. This database falls within a category of information EDR classifies as "High Risk Historical Records", or HRHR. EDR's HRHR effort presents unique and sometimes proprietary data about past sites and operations that typically create environmental concerns, but may not show up in current government records searches.

Date of Government Version: N/A	Source: EDR, Inc.
Date Data Arrived at EDR: N/A	Telephone: N/A
Date Made Active in Reports: N/A	Last EDR Contact: N/A
Number of Days to Update: N/A	Next Scheduled EDR Contact: N/A
	Data Release Frequency: Varies

GOVERNMENT RECORDS SEARCHED / DATA CURRENCY TRACKING

EDR RECOVERED GOVERNMENT ARCHIVES

Exclusive Recovered Govt. Archives

RGA HWS: Recovered Government Archive State Hazardous Waste Facilities List

The EDR Recovered Government Archive State Hazardous Waste database provides a list of SHWS incidents derived from historical databases and includes many records that no longer appear in current government lists. Compiled from Records formerly available from the Department of Environmental Quality in Oregon.

Date of Government Version: N/A	Source: Department of Environmental Quality
Date Data Arrived at EDR: 07/01/2013	Telephone: N/A
Date Made Active in Reports: 01/03/2014	Last EDR Contact: 06/01/2012
Number of Days to Update: 186	Next Scheduled EDR Contact: N/A
	Data Release Frequency: Varies

RGA LF: Recovered Government Archive Solid Waste Facilities List

The EDR Recovered Government Archive Landfill database provides a list of landfills derived from historical databases and includes many records that no longer appear in current government lists. Compiled from Records formerly available from the Department of Environmental Quality in Oregon.

Date of Government Version: N/A	Source: Department of Environmental Quality
Date Data Arrived at EDR: 07/01/2013	Telephone: N/A
Date Made Active in Reports: 01/13/2014	Last EDR Contact: 06/01/2012
Number of Days to Update: 196	Next Scheduled EDR Contact: N/A
	Data Release Frequency: Varies

RGA LUST: Recovered Government Archive Leaking Underground Storage Tank

The EDR Recovered Government Archive Leaking Underground Storage Tank database provides a list of LUST incidents derived from historical databases and includes many records that no longer appear in current government lists. Compiled from Records formerly available from the Department of Environmental Quality in Oregon.

Date of Government Version: N/A	Source: Department of Environmental Quality
Date Data Arrived at EDR: 07/01/2013	Telephone: N/A
Date Made Active in Reports: 12/27/2013	Last EDR Contact: 06/01/2012
Number of Days to Update: 179	Next Scheduled EDR Contact: N/A
	Data Release Frequency: Varies

OTHER DATABASE(S)

Depending on the geographic area covered by this report, the data provided in these specialty databases may or may not be complete. For example, the existence of wetlands information data in a specific report does not mean that all wetlands in the area covered by the report are included. Moreover, the absence of any reported wetlands information does not necessarily mean that wetlands do not exist in the area covered by the report.

NY MANIFEST: Facility and Manifest Data

Manifest is a document that lists and tracks hazardous waste from the generator through transporters to a TSD facility.

Date of Government Version: 01/01/2019	Source: Department of Environmental Conservation
Date Data Arrived at EDR: 10/29/2021	Telephone: 518-402-8651
Date Made Active in Reports: 01/19/2022	Last EDR Contact: 04/27/2023
Number of Days to Update: 82	Next Scheduled EDR Contact: 08/07/2023
	Data Release Frequency: Quarterly

WI MANIFEST: Manifest Information

Hazardous waste manifest information.

Date of Government Version: 05/31/2018	Source: Department of Natural Resources
Date Data Arrived at EDR: 06/19/2019	Telephone: N/A
Date Made Active in Reports: 09/03/2019	Last EDR Contact: 03/06/2023
Number of Days to Update: 76	Next Scheduled EDR Contact: 06/19/2023
	Data Release Frequency: Annually

GOVERNMENT RECORDS SEARCHED / DATA CURRENCY TRACKING

Oil/Gas Pipelines

Source: Endeavor Business Media

Petroleum Bundle (Crude Oil, Refined Products, Petrochemicals, Gas Liquids (LPG/NGL), and Specialty Gases (Miscellaneous)) N = Natural Gas Bundle (Natural Gas, Gas Liquids (LPG/NGL), and Specialty Gases (Miscellaneous)). This map includes information copyrighted by Endeavor Business Media. This information is provided on a best effort basis and Endeavor Business Media does not guarantee its accuracy nor warrant its fitness for any particular purpose. Such information has been reprinted with the permission of Endeavor Business Media.

Electric Power Transmission Line Data

Source: Endeavor Business Media

This map includes information copyrighted by Endeavor Business Media. This information is provided on a best effort basis and Endeavor Business Media does not guarantee its accuracy nor warrant its fitness for any particular purpose. Such information has been reprinted with the permission of Endeavor Business Media.

Sensitive Receptors: There are individuals deemed sensitive receptors due to their fragile immune systems and special sensitivity to environmental discharges. These sensitive receptors typically include the elderly, the sick, and children. While the location of all sensitive receptors cannot be determined, EDR indicates those buildings and facilities - schools, daycares, hospitals, medical centers, and nursing homes - where individuals who are sensitive receptors are likely to be located.

AHA Hospitals:

Source: American Hospital Association, Inc.

Telephone: 312-280-5991

The database includes a listing of hospitals based on the American Hospital Association's annual survey of hospitals.

Medical Centers: Provider of Services Listing

Source: Centers for Medicare & Medicaid Services

Telephone: 410-786-3000

A listing of hospitals with Medicare provider number, produced by Centers of Medicare & Medicaid Services, a federal agency within the U.S. Department of Health and Human Services.

Nursing Homes

Source: National Institutes of Health

Telephone: 301-594-6248

Information on Medicare and Medicaid certified nursing homes in the United States.

Public Schools

Source: National Center for Education Statistics

Telephone: 202-502-7300

The National Center for Education Statistics' primary database on elementary and secondary public education in the United States. It is a comprehensive, annual, national statistical database of all public elementary and secondary schools and school districts, which contains data that are comparable across all states.

Private Schools

Source: National Center for Education Statistics

Telephone: 202-502-7300

The National Center for Education Statistics' primary database on private school locations in the United States.

Daycare Centers: Child Care Listings

Source: Employment Department

Telephone: 503-947-1420

Flood Zone Data: This data was obtained from the Federal Emergency Management Agency (FEMA). It depicts 100-year and 500-year flood zones as defined by FEMA. It includes the National Flood Hazard Layer (NFHL) which incorporates Flood Insurance Rate Map (FIRM) data and Q3 data from FEMA in areas not covered by NFHL.

Source: FEMA

Telephone: 877-336-2627

Date of Government Version: 2003, 2015

NWI: National Wetlands Inventory. This data, available in select counties across the country, was obtained by EDR in 2002, 2005, 2010 and 2015 from the U.S. Fish and Wildlife Service.

State Wetlands Data: Wetlands Inventory Data

Source: Oregon Geospatial Enterprise Office

Telephone: 503-378-2166

GOVERNMENT RECORDS SEARCHED / DATA CURRENCY TRACKING

Current USGS 7.5 Minute Topographic Map
Source: U.S. Geological Survey

STREET AND ADDRESS INFORMATION

© 2015 TomTom North America, Inc. All rights reserved. This material is proprietary and the subject of copyright protection and other intellectual property rights owned by or licensed to Tele Atlas North America, Inc. The use of this material is subject to the terms of a license agreement. You will be held liable for any unauthorized copying or disclosure of this material.

GEOCHECK[®] - PHYSICAL SETTING SOURCE ADDENDUM

TARGET PROPERTY ADDRESS

FUTURE QUEEN AVE APARTMENTS
2080 QUEEN AVE SE
ALBANY, OR 97322

TARGET PROPERTY COORDINATES

Latitude (North):	44.624878 - 44° 37' 29.56"
Longitude (West):	123.078857 - 123° 4' 43.89"
Universal Transverse Mercator:	Zone 10
UTM X (Meters):	493744.2
UTM Y (Meters):	4941066.5
Elevation:	227 ft. above sea level

USGS TOPOGRAPHIC MAP

Target Property Map:	14900059 TANGENT, OR
Version Date:	2020
North Map:	14908537 ALBANY, OR
Version Date:	2020

EDR's GeoCheck Physical Setting Source Addendum is provided to assist the environmental professional in forming an opinion about the impact of potential contaminant migration.

Assessment of the impact of contaminant migration generally has two principle investigative components:

1. Groundwater flow direction, and
2. Groundwater flow velocity.

Groundwater flow direction may be impacted by surface topography, hydrology, hydrogeology, characteristics of the soil, and nearby wells. Groundwater flow velocity is generally impacted by the nature of the geologic strata.

GEOCHECK® - PHYSICAL SETTING SOURCE SUMMARY

GROUNDWATER FLOW DIRECTION INFORMATION

Groundwater flow direction for a particular site is best determined by a qualified environmental professional using site-specific well data. If such data is not reasonably ascertainable, it may be necessary to rely on other sources of information, such as surface topographic information, hydrologic information, hydrogeologic data collected on nearby properties, and regional groundwater flow information (from deep aquifers).

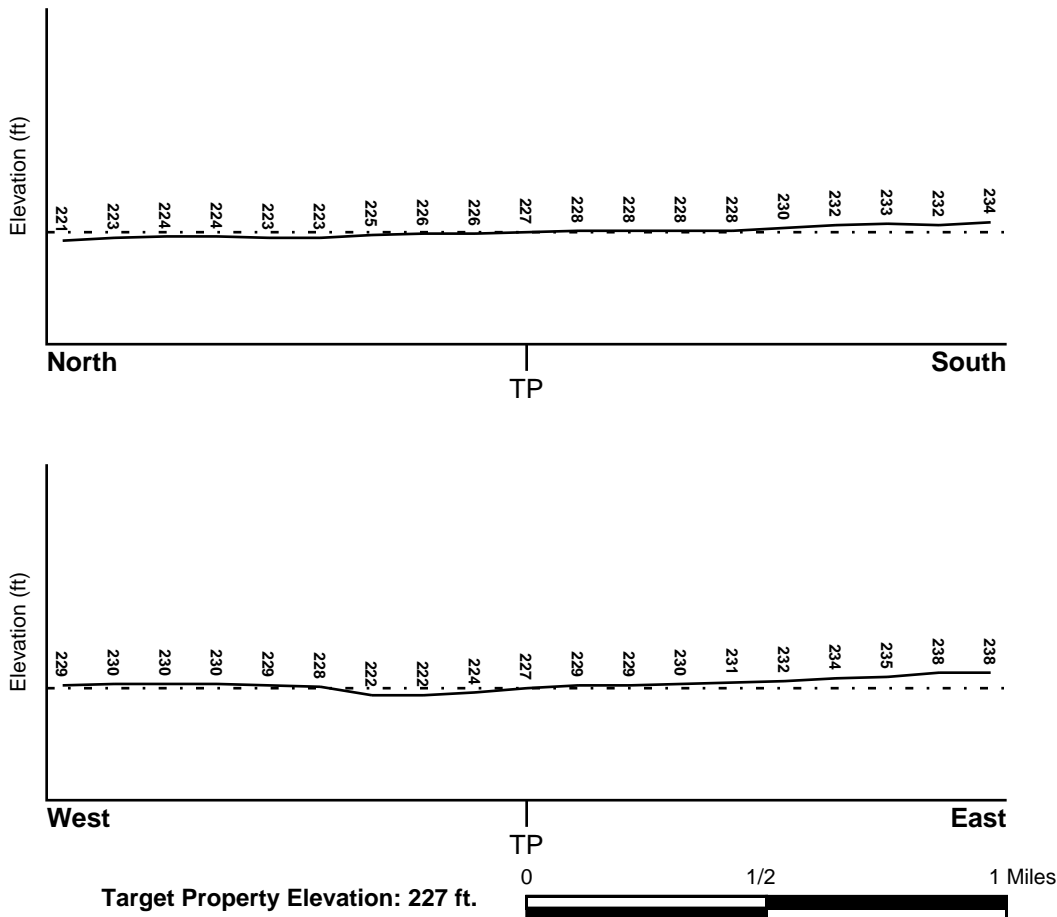
TOPOGRAPHIC INFORMATION

Surface topography may be indicative of the direction of surficial groundwater flow. This information can be used to assist the environmental professional in forming an opinion about the impact of nearby contaminated properties or, should contamination exist on the target property, what downgradient sites might be impacted.

TARGET PROPERTY TOPOGRAPHY

General Topographic Gradient: General WNW

SURROUNDING TOPOGRAPHY: ELEVATION PROFILES



Source: Topography has been determined from the USGS 7.5' Digital Elevation Model and should be evaluated on a relative (not an absolute) basis. Relative elevation information between sites of close proximity should be field verified.

GEOCHECK® - PHYSICAL SETTING SOURCE SUMMARY

HYDROLOGIC INFORMATION

Surface water can act as a hydrologic barrier to groundwater flow. Such hydrologic information can be used to assist the environmental professional in forming an opinion about the impact of nearby contaminated properties or, should contamination exist on the target property, what downgradient sites might be impacted.

Refer to the Physical Setting Source Map following this summary for hydrologic information (major waterways and bodies of water).

FEMA FLOOD ZONE

<u>Flood Plain Panel at Target Property</u>	<u>FEMA Source Type</u>
41047C1000G	FEMA FIRM Flood data
<u>Additional Panels in search area:</u>	<u>FEMA Source Type</u>
41043C0531G	FEMA FIRM Flood data
41043C0526G	FEMA FIRM Flood data
41043C0527G	FEMA FIRM Flood data

NATIONAL WETLAND INVENTORY

<u>NWI Quad at Target Property</u>	<u>NWI Electronic Data Coverage</u>
ALBANY	YES - refer to the Overview Map and Detail Map

HYDROGEOLOGIC INFORMATION

Hydrogeologic information obtained by installation of wells on a specific site can often be an indicator of groundwater flow direction in the immediate area. Such hydrogeologic information can be used to assist the environmental professional in forming an opinion about the impact of nearby contaminated properties or, should contamination exist on the target property, what downgradient sites might be impacted.

AQUIFLOW®

Search Radius: 1.000 Mile.

EDR has developed the AQUIFLOW Information System to provide data on the general direction of groundwater flow at specific points. EDR has reviewed reports submitted by environmental professionals to regulatory authorities at select sites and has extracted the date of the report, groundwater flow direction as determined hydrogeologically, and the depth to water table.

<u>MAP ID</u>	<u>LOCATION FROM TP</u>	<u>GENERAL DIRECTION GROUNDWATER FLOW</u>
Not Reported		

GEOCHECK® - PHYSICAL SETTING SOURCE SUMMARY

GROUNDWATER FLOW VELOCITY INFORMATION

Groundwater flow velocity information for a particular site is best determined by a qualified environmental professional using site specific geologic and soil strata data. If such data are not reasonably ascertainable, it may be necessary to rely on other sources of information, including geologic age identification, rock stratigraphic unit and soil characteristics data collected on nearby properties and regional soil information. In general, contaminant plumes move more quickly through sandy-gravelly types of soils than silty-clayey types of soils.

GEOLOGIC INFORMATION IN GENERAL AREA OF TARGET PROPERTY

Geologic information can be used by the environmental professional in forming an opinion about the relative speed at which contaminant migration may be occurring.

ROCK STRATIGRAPHIC UNIT

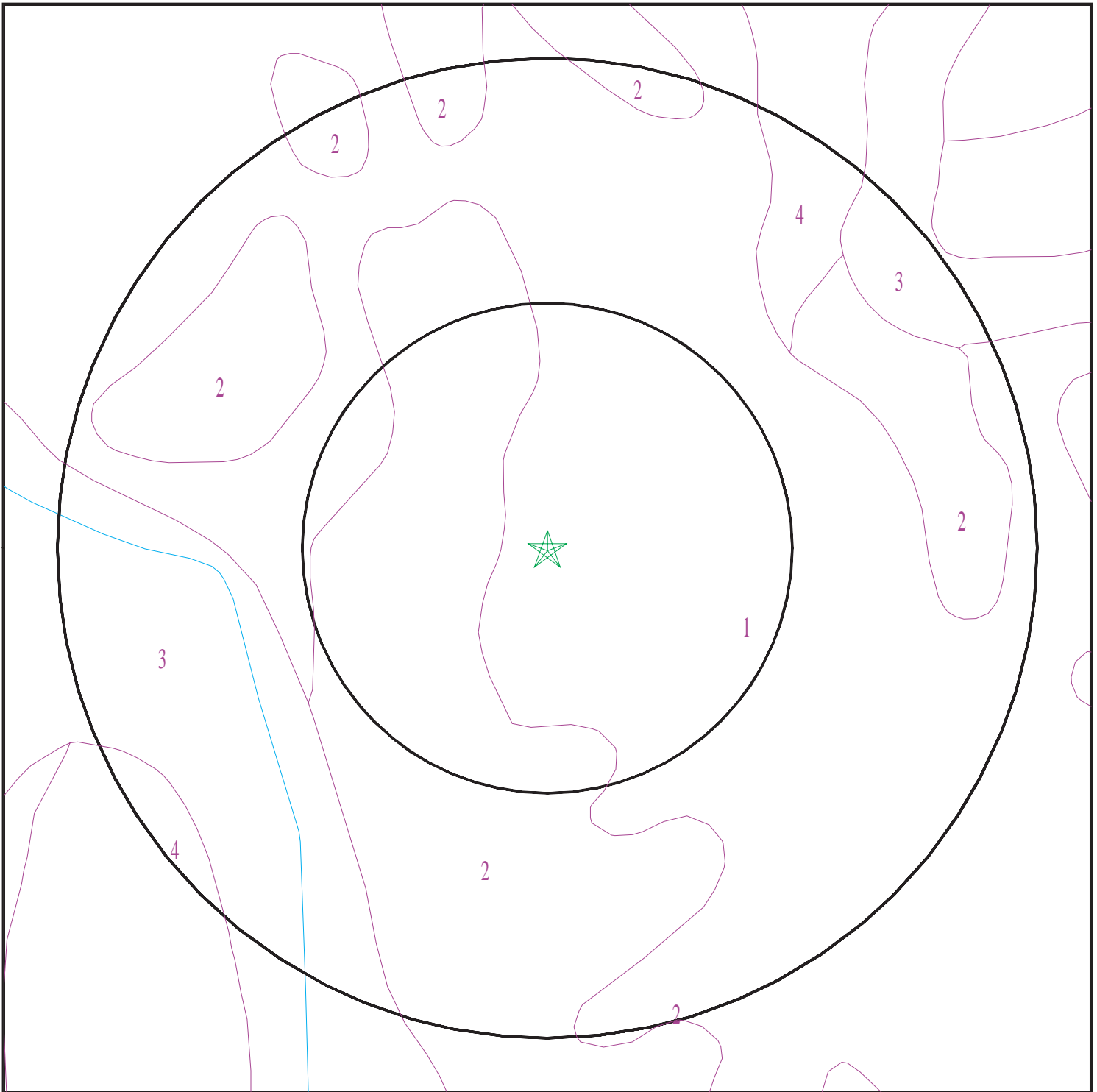
Era: Cenozoic
System: Quaternary
Series: Quaternary
Code: Q (*decoded above as Era, System & Series*)

GEOLOGIC AGE IDENTIFICATION

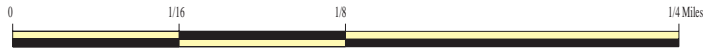
Category: Stratified Sequence

Geologic Age and Rock Stratigraphic Unit Source: P.G. Schruben, R.E. Arndt and W.J. Bawiec, Geology of the Conterminous U.S. at 1:2,500,000 Scale - a digital representation of the 1974 P.B. King and H.M. Beikman Map, USGS Digital Data Series DDS - 11 (1994).

SSURGO SOIL MAP - 7340235.2s



- ★ Target Property
- ∩ SSURGO Soil
- ∩ Water



SITE NAME: Future Queen Ave Apartments
ADDRESS: 2080 Queen Ave SE
Albany OR 97322
LAT/LONG: 44.624878 / 123.078857

CLIENT: Evren Northwest, Inc.
CONTACT: Victoria Bennett
INQUIRY #: 7340235.2s
DATE: May 17, 2023 4:31 pm

GEOCHECK® - PHYSICAL SETTING SOURCE SUMMARY

DOMINANT SOIL COMPOSITION IN GENERAL AREA OF TARGET PROPERTY

The U.S. Department of Agriculture's (USDA) Soil Conservation Service (SCS) leads the National Cooperative Soil Survey (NCSS) and is responsible for collecting, storing, maintaining and distributing soil survey information for privately owned lands in the United States. A soil map in a soil survey is a representation of soil patterns in a landscape. The following information is based on Soil Conservation Service SSURGO data.

Soil Map ID: 1

Soil Component Name: Concord

Soil Surface Texture: silt loam

Hydrologic Group: Class D - Very slow infiltration rates. Soils are clayey, have a high water table, or are shallow to an impervious layer.

Soil Drainage Class: Poorly drained

Hydric Status: All hydric

Corrosion Potential - Uncoated Steel: Moderate

Depth to Bedrock Min: > 0 inches

Depth to Watertable Min: > 0 inches

Soil Layer Information							
Layer	Boundary		Soil Texture Class	Classification		Saturated hydraulic conductivity micro m/sec	Soil Reaction (pH)
	Upper	Lower		AASHTO Group	Unified Soil		
1	0 inches	20 inches	silt loam	Silt-Clay Materials (more than 35 pct. passing No. 200), Silty Soils.	FINE-GRAINED SOILS, Silts and Clays (liquid limit less than 50%), silt.	Max: 4 Min: 1.4	Max: 7.3 Min: 6.1
2	20 inches	40 inches	silty clay	Silt-Clay Materials (more than 35 pct. passing No. 200), Silty Soils.	FINE-GRAINED SOILS, Silts and Clays (liquid limit less than 50%), silt.	Max: 4 Min: 1.4	Max: 7.3 Min: 6.1
3	40 inches	72 inches	silt loam	Silt-Clay Materials (more than 35 pct. passing No. 200), Silty Soils.	FINE-GRAINED SOILS, Silts and Clays (liquid limit less than 50%), silt.	Max: 4 Min: 1.4	Max: 7.3 Min: 6.1

GEOCHECK® - PHYSICAL SETTING SOURCE SUMMARY

Soil Map ID: 2

Soil Component Name: Amity

Soil Surface Texture: silt loam

Hydrologic Group: Class D - Very slow infiltration rates. Soils are clayey, have a high water table, or are shallow to an impervious layer.

Soil Drainage Class: Somewhat poorly drained

Hydric Status: Not hydric

Corrosion Potential - Uncoated Steel: Moderate

Depth to Bedrock Min: > 0 inches

Depth to Watertable Min: > 31 inches

Soil Layer Information							
Layer	Boundary		Soil Texture Class	Classification		Saturated hydraulic conductivity micro m/sec	Soil Reaction (pH)
	Upper	Lower		AASHTO Group	Unified Soil		
1	0 inches	22 inches	silt loam	Silt-Clay Materials (more than 35 pct. passing No. 200), Silty Soils.	FINE-GRAINED SOILS, Silts and Clays (liquid limit less than 50%), silt.	Max: 14 Min: 4	Max: 6.5 Min: 6.1
2	22 inches	35 inches	silty clay loam	Silt-Clay Materials (more than 35 pct. passing No. 200), Silty Soils.	FINE-GRAINED SOILS, Silts and Clays (liquid limit less than 50%), silt.	Max: 14 Min: 4	Max: 6.5 Min: 6.1
3	35 inches	72 inches	silt loam	Silt-Clay Materials (more than 35 pct. passing No. 200), Silty Soils.	FINE-GRAINED SOILS, Silts and Clays (liquid limit less than 50%), silt.	Max: 14 Min: 4	Max: 6.5 Min: 6.1

Soil Map ID: 3

Soil Component Name: Dayton

Soil Surface Texture: silt loam

Hydrologic Group: Class D - Very slow infiltration rates. Soils are clayey, have a high water table, or are shallow to an impervious layer.

Soil Drainage Class: Poorly drained

GEOCHECK® - PHYSICAL SETTING SOURCE SUMMARY

Hydric Status: All hydric

Corrosion Potential - Uncoated Steel: Moderate

Depth to Bedrock Min: > 0 inches

Depth to Watertable Min: > 0 inches

Soil Layer Information							
Layer	Boundary		Soil Texture Class	Classification		Saturated hydraulic conductivity micro m/sec	Soil Reaction (pH)
	Upper	Lower		AASHTO Group	Unified Soil		
1	0 inches	9 inches	silt loam	Silt-Clay Materials (more than 35 pct. passing No. 200), Silty Soils.	FINE-GRAINED SOILS, Silts and Clays (liquid limit less than 50%), silt.	Max: 14 Min: 1.4	Max: 7.3 Min: 6.1
2	9 inches	14 inches	silt loam	Silt-Clay Materials (more than 35 pct. passing No. 200), Silty Soils.	FINE-GRAINED SOILS, Silts and Clays (liquid limit less than 50%), silt.	Max: 14 Min: 1.4	Max: 7.3 Min: 6.1
3	14 inches	40 inches	silty clay	Silt-Clay Materials (more than 35 pct. passing No. 200), Silty Soils.	FINE-GRAINED SOILS, Silts and Clays (liquid limit less than 50%), silt.	Max: 14 Min: 1.4	Max: 7.3 Min: 6.1
4	40 inches	75 inches	silt loam	Silt-Clay Materials (more than 35 pct. passing No. 200), Silty Soils.	FINE-GRAINED SOILS, Silts and Clays (liquid limit less than 50%), silt.	Max: 14 Min: 1.4	Max: 7.3 Min: 6.1

Soil Map ID: 4

Soil Component Name: Woodburn

Soil Surface Texture: silt loam

Hydrologic Group: Class C - Slow infiltration rates. Soils with layers impeding downward movement of water, or soils with moderately fine or fine textures.

Soil Drainage Class: Moderately well drained

GEOCHECK® - PHYSICAL SETTING SOURCE SUMMARY

Hydric Status: Not hydric

Corrosion Potential - Uncoated Steel: Moderate

Depth to Bedrock Min: > 0 inches

Depth to Watertable Min: > 76 inches

Soil Layer Information							
Layer	Boundary		Soil Texture Class	Classification		Saturated hydraulic conductivity micro m/sec	Soil Reaction (pH)
	Upper	Lower		AASHTO Group	Unified Soil		
1	0 inches	18 inches	silt loam	Silt-Clay Materials (more than 35 pct. passing No. 200), Silty Soils.	FINE-GRAINED SOILS, Silts and Clays (liquid limit less than 50%), silt.	Max: 1.4 Min: 0.42	Max: 6.5 Min: 5.6
2	18 inches	53 inches	silty clay loam	Silt-Clay Materials (more than 35 pct. passing No. 200), Silty Soils.	FINE-GRAINED SOILS, Silts and Clays (liquid limit less than 50%), silt.	Max: 1.4 Min: 0.42	Max: 6.5 Min: 5.6
3	53 inches	59 inches	silty clay loam	Silt-Clay Materials (more than 35 pct. passing No. 200), Silty Soils.	FINE-GRAINED SOILS, Silts and Clays (liquid limit less than 50%), silt.	Max: 1.4 Min: 0.42	Max: 6.5 Min: 5.6

LOCAL / REGIONAL WATER AGENCY RECORDS

EDR Local/Regional Water Agency records provide water well information to assist the environmental professional in assessing sources that may impact ground water flow direction, and in forming an opinion about the impact of contaminant migration on nearby drinking water wells.

WELL SEARCH DISTANCE INFORMATION

<u>DATABASE</u>	<u>SEARCH DISTANCE (miles)</u>
Federal USGS	1.000
Federal FRDS PWS	Nearest PWS within 1 mile
State Database	1.000

FEDERAL USGS WELL INFORMATION

<u>MAP ID</u>	<u>WELL ID</u>	<u>LOCATION FROM TP</u>
_____	_____	_____

GEOCHECK® - PHYSICAL SETTING SOURCE SUMMARY

FEDERAL USGS WELL INFORMATION

<u>MAP ID</u>	<u>WELL ID</u>	<u>LOCATION FROM TP</u>
A5	USGS40000990417	1/2 - 1 Mile South
B7	USGS40000990430	1/2 - 1 Mile East
C11	USGS40000990407	1/2 - 1 Mile SSW

FEDERAL FRDS PUBLIC WATER SUPPLY SYSTEM INFORMATION

<u>MAP ID</u>	<u>WELL ID</u>	<u>LOCATION FROM TP</u>
No PWS System Found		

Note: PWS System location is not always the same as well location.

STATE DATABASE WELL INFORMATION

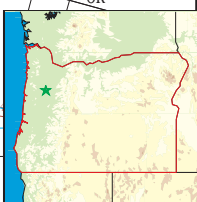
<u>MAP ID</u>	<u>WELL ID</u>	<u>LOCATION FROM TP</u>
1	ORWD70000002399	1/8 - 1/4 Mile North
2	ORWD70000002398	1/4 - 1/2 Mile West
A3	ORWD70000001790	1/2 - 1 Mile South
4	ORWD70000005843	1/2 - 1 Mile SSW
B6	ORWD70000003342	1/2 - 1 Mile East
8	ORWD70000002396	1/2 - 1 Mile NNE
C9	ORWD70000004644	1/2 - 1 Mile SSW
10	ORWD70000002397	1/2 - 1 Mile West

PHYSICAL SETTING SOURCE MAP - 7340235.2s



- County Boundary
- Major Roads
- Contour Lines
- Airports
- Earthquake epicenter, Richter 5 or greater
- Water Wells
- Public Water Supply Wells
- Cluster of Multiple Icons

- Groundwater Flow Direction
- Indeterminate Groundwater Flow at Location
- Groundwater Flow Varies at Location
- Oil, gas or related wells



SITE NAME: Future Queen Ave Apartments
 ADDRESS: 2080 Queen Ave SE
 Albany OR 97322
 LAT/LONG: 44.624878 / 123.078857

CLIENT: Evren Northwest, Inc.
 CONTACT: Victoria Bennett
 INQUIRY #: 7340235.2s
 DATE: May 17, 2023 4:31 pm

GEOCHECK® - PHYSICAL SETTING SOURCE MAP FINDINGS

Map ID
Direction
Distance
Elevation

Database EDR ID Number

1
North
1/8 - 1/4 Mile
Lower

OR WELLS ORWD7000002399

GW Site ID:	2499	Site Type:	WELL
Stage:	Complete	GW Log ID:	LINN0007217
GW Well County:	LINN	GW Well Number:	7217
Well Tag Number:	0	Tag Verified:	0
Site Source:	USGS	State Observation #:	0
Well Status:	Not Reported	Established By:	KARL WOZNIAK
Aquifer:	Not Reported	Aquifer System:	Not Reported
Max Depth:	0	Land Surface Elevation (ft):	223
Water Level Count:	0	WL Measuring Started:	Not Reported
WL Measuring Ended:	Not Reported	Obs Well Status:	Not Reported
Hydrography URL:	Not Reported		
Well Log URL:	https://apps.wrd.state.or.us/apps/misc/vault/vault.aspx?wl_county_code=LINN&wl_nbr=7217		
OWRD URL:	https://apps.wrd.state.or.us/apps/gw/gw_info/gw_info_report/gw_details.aspx?gw_site_id=2499		

2
West
1/4 - 1/2 Mile
Higher

OR WELLS ORWD7000002398

GW Site ID:	2498	Site Type:	WELL
Stage:	Complete	GW Log ID:	LINN0007202
GW Well County:	LINN	GW Well Number:	7202
Well Tag Number:	0	Tag Verified:	0
Site Source:	USGS	State Observation #:	0
Well Status:	Not Reported	Established By:	KARL WOZNIAK
Aquifer:	Not Reported	Aquifer System:	Not Reported
Max Depth:	0	Land Surface Elevation (ft):	227
Water Level Count:	0	WL Measuring Started:	Not Reported
WL Measuring Ended:	Not Reported	Obs Well Status:	Not Reported
Hydrography URL:	Not Reported		
Well Log URL:	https://apps.wrd.state.or.us/apps/misc/vault/vault.aspx?wl_county_code=LINN&wl_nbr=7202		
OWRD URL:	https://apps.wrd.state.or.us/apps/gw/gw_info/gw_info_report/gw_details.aspx?gw_site_id=2498		

A3
South
1/2 - 1 Mile
Higher

OR WELLS ORWD7000001790

GW Site ID:	1888	Site Type:	WELL
Stage:	Complete	GW Log ID:	LINN0007378
GW Well County:	LINN	GW Well Number:	7378
Well Tag Number:	0	Tag Verified:	0
Site Source:	USGS	State Observation #:	0
Well Status:	Not Reported	Established By:	KARL WOZNIAK
Aquifer:	Not Reported	Aquifer System:	Not Reported
Max Depth:	0	Land Surface Elevation (ft):	227
Water Level Count:	1	WL Measuring Started:	01-NOV-65
WL Measuring Ended:	01-NOV-65	Obs Well Status:	Not Reported
Hydrography URL:	Not Reported		
Well Log URL:	https://apps.wrd.state.or.us/apps/misc/vault/vault.aspx?wl_county_code=LINN&wl_nbr=7378		
OWRD URL:	https://apps.wrd.state.or.us/apps/gw/gw_info/gw_info_report/gw_details.aspx?gw_site_id=1888		

GEOCHECK® - PHYSICAL SETTING SOURCE MAP FINDINGS

Map ID
Direction
Distance
Elevation

Database EDR ID Number

4
SSW
1/2 - 1 Mile
Higher

OR WELLS ORWD7000005843

GW Site ID:	5972	Site Type:	WELL
Stage:	Complete	GW Log ID:	LINN0007377
GW Well County:	LINN	GW Well Number:	7377
Well Tag Number:	0	Tag Verified:	0
Site Source:	USGS	State Observation #:	0
Well Status:	Not Reported	Established By:	KARL WOZNAIAK
Aquifer:	Not Reported	Aquifer System:	Not Reported
Max Depth:	0	Land Surface Elevation (ft):	0
Water Level Count:	0	WL Measuring Started:	Not Reported
WL Measuring Ended:	Not Reported	Obs Well Status:	Not Reported
Hydrography URL:	Not Reported		
Well Log URL:	https://apps.wrd.state.or.us/apps/misc/vault/vault.aspx?wl_county_code=LINN&wl_nbr=7377		
OWRD URL:	https://apps.wrd.state.or.us/apps/gw/gw_info/gw_info_report/gw_details.aspx?gw_site_id=5972		

A5
South
1/2 - 1 Mile
Higher

FED USGS USGS40000990417

Organization ID:	USGS-OR	Organization Name:	USGS Oregon Water Science Center
Monitor Location:	11S/03W-17BDA	Type:	Well
Description:	Not Reported	HUC:	17090003
Drainage Area:	Not Reported	Drainage Area Units:	Not Reported
Contrib Drainage Area:	Not Reported	Contrib Drainage Area Unts:	Not Reported
Aquifer:	Not Reported	Formation Type:	Not Reported
Aquifer Type:	Not Reported	Construction Date:	19600101
Well Depth:	66	Well Depth Units:	ft
Well Hole Depth:	Not Reported	Well Hole Depth Units:	Not Reported
Ground water levels,Number of Measurements:	1	Level reading date:	1965-11-01
Feet below surface:	14.00	Feet to sea level:	Not Reported
Note:	Not Reported		

B6
East
1/2 - 1 Mile
Higher

OR WELLS ORWD7000003342

GW Site ID:	3448	Site Type:	WELL
Stage:	Complete	GW Log ID:	LINN0007267
GW Well County:	LINN	GW Well Number:	7267
Well Tag Number:	0	Tag Verified:	0
Site Source:	USGS	State Observation #:	0
Well Status:	Not Reported	Established By:	KARL WOZNAIAK
Aquifer:	Not Reported	Aquifer System:	Not Reported
Max Depth:	0	Land Surface Elevation (ft):	235
Water Level Count:	0	WL Measuring Started:	Not Reported
WL Measuring Ended:	Not Reported	Obs Well Status:	Not Reported
Hydrography URL:	Not Reported		
Well Log URL:	https://apps.wrd.state.or.us/apps/misc/vault/vault.aspx?wl_county_code=LINN&wl_nbr=7267		
OWRD URL:	https://apps.wrd.state.or.us/apps/gw/gw_info/gw_info_report/gw_details.aspx?gw_site_id=3448		

GEOCHECK® - PHYSICAL SETTING SOURCE MAP FINDINGS

Map ID
Direction
Distance
Elevation

Database EDR ID Number

B7
East
1/2 - 1 Mile
Higher

FED USGS USGS40000990430

Organization ID:	USGS-OR	Organization Name:	USGS Oregon Water Science Center
Monitor Location:	11S/03W-09CAA	Type:	Well
Description:	Not Reported	HUC:	17090003
Drainage Area:	Not Reported	Drainage Area Units:	Not Reported
Contrib Drainage Area:	Not Reported	Contrib Drainage Area Unts:	Not Reported
Aquifer:	Not Reported	Formation Type:	Not Reported
Aquifer Type:	Not Reported	Construction Date:	19630307
Well Depth:	115	Well Depth Units:	ft
Well Hole Depth:	115	Well Hole Depth Units:	ft

Ground water levels, Number of Measurements:	1	Level reading date:	1963-03-07
Feet below surface:	16.00	Feet to sea level:	Not Reported
Note:	Not Reported		

8
NNE
1/2 - 1 Mile
Lower

OR WELLS ORWD70000002396

GW Site ID:	2496	Site Type:	WELL
Stage:	Complete	GW Log ID:	LINN0007172
GW Well County:	LINN	GW Well Number:	7172
Well Tag Number:	0	Tag Verified:	0
Site Source:	USGS	State Observation #:	0
Well Status:	Not Reported	Established By:	KARL WOZNIAK
Aquifer:	Not Reported	Aquifer System:	Not Reported
Max Depth:	0	Land Surface Elevation (ft):	220
Water Level Count:	0	WL Measuring Started:	Not Reported
WL Measuring Ended:	Not Reported	Obs Well Status:	Not Reported
Hydrography URL:	Not Reported		
Well Log URL:	https://apps.wrd.state.or.us/apps/misc/vault/vault.aspx?wl_county_code=LINN&wl_nbr=7172		
OWRD URL:	https://apps.wrd.state.or.us/apps/gw/gw_info/gw_info_report/gw_details.aspx?gw_site_id=2496		

C9
SSW
1/2 - 1 Mile
Higher

OR WELLS ORWD70000004644

GW Site ID:	4756	Site Type:	WELL
Stage:	Complete	GW Log ID:	LINN0007191
GW Well County:	LINN	GW Well Number:	7191
Well Tag Number:	0	Tag Verified:	0
Site Source:	USGS	State Observation #:	0
Well Status:	Not Reported	Established By:	KARL WOZNIAK
Aquifer:	Not Reported	Aquifer System:	Not Reported
Max Depth:	0	Land Surface Elevation (ft):	230
Water Level Count:	2	WL Measuring Started:	12-AUG-77
WL Measuring Ended:	29-JUL-93	Obs Well Status:	Obs Well Non-Current
Hydrography URL:	https://apps.wrd.state.or.us/apps/gw/gw_info/gw_hydrograph/Hydrograph.aspx?gw_logid=LINN0007191		
Well Log URL:	https://apps.wrd.state.or.us/apps/misc/vault/vault.aspx?wl_county_code=LINN&wl_nbr=7191		
OWRD URL:	https://apps.wrd.state.or.us/apps/gw/gw_info/gw_info_report/gw_details.aspx?gw_site_id=4756		

GEOCHECK® - PHYSICAL SETTING SOURCE MAP FINDINGS

Map ID
 Direction
 Distance
 Elevation

Database EDR ID Number

10
West
1/2 - 1 Mile
Higher

OR WELLS ORWD7000002397

GW Site ID:	2497	Site Type:	WELL
Stage:	Complete	GW Log ID:	LINN0007179
GW Well County:	LINN	GW Well Number:	7179
Well Tag Number:	0	Tag Verified:	0
Site Source:	USGS	State Observation #:	0
Well Status:	Not Reported	Established By:	KARL WOZNIAK
Aquifer:	Not Reported	Aquifer System:	Not Reported
Max Depth:	0	Land Surface Elevation (ft):	225
Water Level Count:	0	WL Measuring Started:	Not Reported
WL Measuring Ended:	Not Reported	Obs Well Status:	Not Reported
Hydrography URL:	Not Reported		
Well Log URL:	https://apps.wrd.state.or.us/apps/misc/vault/vault.aspx?wl_county_code=LINN&wl_nbr=7179		
OWRD URL:	https://apps.wrd.state.or.us/apps/gw/gw_info/gw_info_report/gw_details.aspx?gw_site_id=2497		

C11
SSW
1/2 - 1 Mile
Higher

FED USGS USGS40000990407

Organization ID:	USGS-OR	Organization Name:	USGS Oregon Water Science Center
Monitor Location:	11S/03W-17CAC	Type:	Well
Description:	NAWQA data entry com.&ver.09/08/1999 Hinkle SR		
HUC:	17090003	Drainage Area:	Not Reported
Drainage Area Units:	Not Reported	Contrib Drainage Area:	Not Reported
Contrib Drainage Area Units:	Not Reported		
Aquifer:	Willamette Lowland basin-fill aquifers		
Formation Type:	Quaternary Alluvium	Aquifer Type:	Unconfined single aquifer
Construction Date:	19770812	Well Depth:	46.5
Well Depth Units:	ft	Well Hole Depth:	46.5
Well Hole Depth Units:	ft		

Ground water levels,Number of Measurements:	2	Level reading date:	1993-07-29
Feet below surface:	13.05	Feet to sea level:	Not Reported
Note:	Not Reported		
Level reading date:	1977-08-12	Feet below surface:	19.00
Feet to sea level:	Not Reported	Note:	Not Reported

GEOCHECK® - PHYSICAL SETTING SOURCE MAP FINDINGS RADON

AREA RADON INFORMATION

Federal EPA Radon Zone for LINN County: 3

Note: Zone 1 indoor average level > 4 pCi/L.

: Zone 2 indoor average level \geq 2 pCi/L and \leq 4 pCi/L.

: Zone 3 indoor average level < 2 pCi/L.

Not Reported

PHYSICAL SETTING SOURCE RECORDS SEARCHED

TOPOGRAPHIC INFORMATION

USGS 7.5' Digital Elevation Model (DEM)

Source: United States Geologic Survey

EDR acquired the USGS 7.5' Digital Elevation Model in 2002 and updated it in 2006. The 7.5 minute DEM corresponds to the USGS 1:24,000- and 1:25,000-scale topographic quadrangle maps. The DEM provides elevation data with consistent elevation units and projection.

Current USGS 7.5 Minute Topographic Map

Source: U.S. Geological Survey

HYDROLOGIC INFORMATION

Flood Zone Data: This data was obtained from the Federal Emergency Management Agency (FEMA). It depicts 100-year and 500-year flood zones as defined by FEMA. It includes the National Flood Hazard Layer (NFHL) which incorporates Flood Insurance Rate Map (FIRM) data and Q3 data from FEMA in areas not covered by NFHL.

Source: FEMA

Telephone: 877-336-2627

Date of Government Version: 2003, 2015

NWI: National Wetlands Inventory. This data, available in select counties across the country, was obtained by EDR in 2002, 2005, 2010 and 2015 from the U.S. Fish and Wildlife Service.

State Wetlands Data: Wetlands Inventory Data

Source: Oregon Geospatial Enterprise Office

Telephone: 503-378-2166

HYDROGEOLOGIC INFORMATION

AQUIFLOW^R Information System

Source: EDR proprietary database of groundwater flow information

EDR has developed the AQUIFLOW Information System (AIS) to provide data on the general direction of groundwater flow at specific points. EDR has reviewed reports submitted to regulatory authorities at select sites and has extracted the date of the report, hydrogeologically determined groundwater flow direction and depth to water table information.

GEOLOGIC INFORMATION

Geologic Age and Rock Stratigraphic Unit

Source: P.G. Schruben, R.E. Arndt and W.J. Bawiec, Geology of the Conterminous U.S. at 1:2,500,000 Scale - A digital representation of the 1974 P.B. King and H.M. Beikman Map, USGS Digital Data Series DDS - 11 (1994).

STATSGO: State Soil Geographic Database

Source: Department of Agriculture, Natural Resources Conservation Service (NRCS)

The U.S. Department of Agriculture's (USDA) Natural Resources Conservation Service (NRCS) leads the national Conservation Soil Survey (NCSS) and is responsible for collecting, storing, maintaining and distributing soil survey information for privately owned lands in the United States. A soil map in a soil survey is a representation of soil patterns in a landscape. Soil maps for STATSGO are compiled by generalizing more detailed (SSURGO) soil survey maps.

SSURGO: Soil Survey Geographic Database

Source: Department of Agriculture, Natural Resources Conservation Service (NRCS)

Telephone: 800-672-5559

SSURGO is the most detailed level of mapping done by the Natural Resources Conservation Service, mapping scales generally range from 1:12,000 to 1:63,360. Field mapping methods using national standards are used to construct the soil maps in the Soil Survey Geographic (SSURGO) database. SSURGO digitizing duplicates the original soil survey maps. This level of mapping is designed for use by landowners, townships and county natural resource planning and management.

PHYSICAL SETTING SOURCE RECORDS SEARCHED

LOCAL / REGIONAL WATER AGENCY RECORDS

FEDERAL WATER WELLS

PWS: Public Water Systems

Source: EPA/Office of Drinking Water

Telephone: 202-564-3750

Public Water System data from the Federal Reporting Data System. A PWS is any water system which provides water to at least 25 people for at least 60 days annually. PWSs provide water from wells, rivers and other sources.

PWS ENF: Public Water Systems Violation and Enforcement Data

Source: EPA/Office of Drinking Water

Telephone: 202-564-3750

Violation and Enforcement data for Public Water Systems from the Safe Drinking Water Information System (SDWIS) after August 1995. Prior to August 1995, the data came from the Federal Reporting Data System (FRDS).

USGS Water Wells: USGS National Water Inventory System (NWIS)

This database contains descriptive information on sites where the USGS collects or has collected data on surface water and/or groundwater. The groundwater data includes information on wells, springs, and other sources of groundwater.

STATE RECORDS

Water Well Data

Source: Department of Water Resources

Telephone: 503-986-0843

OTHER STATE DATABASE INFORMATION

Oil and Gas Well Locations

Source: Department of Geology and Mineral Industries

Telephone: 971-673-1540

A listing of oil and gas well locations in the state.

RADON

State Database: OR Radon

Source: Oregon Health Services

Telephone: 503-731-4272

Radon Levels in Oregon

Area Radon Information

Source: USGS

Telephone: 703-356-4020

The National Radon Database has been developed by the U.S. Environmental Protection Agency (USEPA) and is a compilation of the EPA/State Residential Radon Survey and the National Residential Radon Survey. The study covers the years 1986 - 1992. Where necessary data has been supplemented by information collected at private sources such as universities and research institutions.

EPA Radon Zones

Source: EPA

Telephone: 703-356-4020

Sections 307 & 309 of IRAA directed EPA to list and identify areas of U.S. with the potential for elevated indoor radon levels.

OTHER

Airport Landing Facilities: Private and public use landing facilities

Source: Federal Aviation Administration, 800-457-6656

Epicenters: World earthquake epicenters, Richter 5 or greater

Source: Department of Commerce, National Oceanic and Atmospheric Administration

Earthquake Fault Lines: The fault lines displayed on EDR's Topographic map are digitized quaternary faultlines, prepared in 1975 by the United State Geological Survey

PHYSICAL SETTING SOURCE RECORDS SEARCHED

STREET AND ADDRESS INFORMATION

© 2015 TomTom North America, Inc. All rights reserved. This material is proprietary and the subject of copyright protection and other intellectual property rights owned by or licensed to Tele Atlas North America, Inc. The use of this material is subject to the terms of a license agreement. You will be held liable for any unauthorized copying or disclosure of this material.

Appendix J

Vapor Encroachment Screen

Future Queen Ave Apartments

2080 Queen Ave SE

Albany, OR 97322

Inquiry Number: 7340235.2s

June 15, 2023

EDR Vapor Encroachment Screen

Prepared using EDR's Vapor Encroachment Worksheet

TABLE OF CONTENTS

<u>SECTION</u>	<u>PAGE</u>
Executive Summary	ES1
Primary Map	2
Secondary Map	3
Map Findings	4
Record Sources and Currency	GR-1

Thank you for your business.
Please contact EDR at 1-800-352-0050
with any questions or comments.

Disclaimer - Copyright and Trademark Notice

The EDR Vapor Encroachment Worksheet enables EDR's customers to make certain online modifications that effects maps, text and calculations contained in this Report. As a result, maps, text and calculations contained in this Report may have been so modified. EDR has not taken any action to verify any such modifications, and this report and the findings set forth herein must be read in light of this fact. Environmental Data Resources shall not be responsible for any customer's decision to include or not include in any final report any records determined to be within the relevant minimum search distances.

This report contains information obtained from a variety of public and other sources reasonably available to Environmental Data Resources, Inc. It cannot be concluded from this Report that coverage information for the target and surrounding properties does not exist from other sources. **NO WARRANTY EXPRESSED OR IMPLIED, IS MADE WHATSOEVER IN CONNECTION WITH THIS REPORT. ENVIRONMENTAL DATA RESOURCES, INC. SPECIFICALLY DISCLAIMS THE MAKING OF ANY SUCH WARRANTIES, INCLUDING WITHOUT LIMITATION, MERCHANTABILITY OR FITNESS FOR A PARTICULAR USE OR PURPOSE. ALL RISK IS ASSUMED BY THE USER. IN NO EVENT SHALL ENVIRONMENTAL DATA RESOURCES, INC. BE LIABLE TO ANYONE, WHETHER ARISING OUT OF ERRORS OR OMISSIONS, NEGLIGENCE, ACCIDENT OR ANY OTHER CAUSE, FOR ANY LOSS OR DAMAGE, INCLUDING, WITHOUT LIMITATION, SPECIAL, INCIDENTAL, CONSEQUENTIAL, OR EXEMPLARY DAMAGES. ANY LIABILITY ON THE PART OF ENVIRONMENTAL DATA RESOURCES, INC. IS STRICTLY LIMITED TO A REFUND OF THE AMOUNT PAID FOR THIS REPORT.**

Purchaser accepts this report "AS IS". Any analyses, estimates, ratings, or risk codes provided in this report are provided for illustrative purposes only, and are not intended to provide, nor should they be interpreted as providing any facts regarding, or prediction or forecast of, any environmental risk for any property. Only a Phase I Environmental Site Assessment performed by an environmental professional can produce information regarding the environmental risk for any property. Additionally, the information provided in this Report is not to be construed as legal advice.

Copyright 2023 by Environmental Data Resources, Inc. All rights reserved. Reproduction in any media or format, in whole or in part, of any report or map of Environmental Data Resources, Inc., or its affiliates, is prohibited without prior written permission.

EDR and its logos (including Sanborn and Sanborn Map) are trademarks of Environmental Data Resources, Inc. or its affiliates. All other trademarks used herein are the property of their respective owners.

EXECUTIVE SUMMARY

A search of available environmental records was conducted by EDR. The report was designed to assist parties seeking to meet the search requirements of the ASTM Standard Practice for Assessment of Vapor Encroachment into Structures on Property Involved in Real Estate Transactions (E 2600).

STANDARD ENVIRONMENTAL RECORDS	Default Area of Concern (Miles)*	property	1/10	> 1/10
Lists of Federal NPL (Superfund) sites	1.0	0	0	0
Lists of Federal Delisted NPL sites	1.0	0	0	0
Lists of Federal sites subject to CERCLA removals and CERCLA orders	0.5	0	0	0
Lists of Federal CERCLA sites with NFRAP	0.5	0	0	0
Lists of Federal RCRA facilities undergoing Corrective Action	1.0	0	0	0
Lists of Federal RCRA TSD facilities	0.5	0	0	0
Lists of Federal RCRA generators	0.25	0	0	0
Federal institutional controls / engineering controls registries	0.5	0	0	0
Federal ERNS list	0.001	0	0	-
Lists of state- and tribal (Superfund) equivalent sites	not searched	-	-	-
Lists of state- and tribal hazardous waste facilities	1.0	0	0	0
Lists of state and tribal landfills and solid waste disposal facilities	0.5	0	0	0
Lists of state and tribal leaking storage tanks	0.5	0	0	0
Lists of state and tribal registered storage tanks	0.25	0	0	0
State and tribal institutional control / engineering control registries	0.5	0	0	0
Lists of state and tribal voluntary cleanup sites	0.5	0	0	0
Lists of state and tribal brownfield sites	0.5	0	0	0

ADDITIONAL ENVIRONMENTAL RECORDS

Local Brownfield lists	0.5	0	0	0
Local Lists of Landfill / Solid Waste Disposal Sites	0.5	0	0	0
Local Lists of Hazardous waste / Contaminated Sites	1.0	0	0	0
Local Lists of Registered Storage Tanks	not searched	-	-	-
Local Land Records	0.001	0	0	-
Records of Emergency Release Reports	0.001	0	0	-
Other Ascertainable Records	1.0	0	0	0

EDR HIGH RISK HISTORICAL RECORDS

EDR Exclusive Records	1.0	0	0	0
Exclusive Recovered Govt. Archives	0.001	0	0	-

EXECUTIVE SUMMARY

EDR RECOVERED GOVERNMENT ARCHIVES

EDR Exclusive Records	1.0	0	0	0
Exclusive Recovered Govt. Archives	0.001	0	0	-

*The Default Area of Concern may be adjusted by the environmental professional using experience and professional judgement. Each category may include several databases, and each database may have a different distance. A list of individual databases is provided at the back of this report.

EXECUTIVE SUMMARY

TARGET PROPERTY INFORMATION

ADDRESS

FUTURE QUEEN AVE APARTMENTS
2080 QUEEN AVE SE
ALBANY, OR 97322

COORDINATES

Latitude (North):	44.624878 - 44° 37' 29.560547"
Longitude (West):	123.078857 - 123° 4' 43.88672"
Elevation:	227 ft. above sea level

EXECUTIVE SUMMARY

SEARCH RESULTS

Unmappable (orphan) sites are not considered in the foregoing analysis.

STANDARD ENVIRONMENTAL RECORDS

<u>Name</u>	<u>Address</u>	<u>Dist/Dir</u>	<u>Map ID</u>	<u>Page</u>
Not Reported				

ADDITIONAL ENVIRONMENTAL RECORDS

<u>Name</u>	<u>Address</u>	<u>Dist/Dir</u>	<u>Map ID</u>	<u>Page</u>
Not Reported				

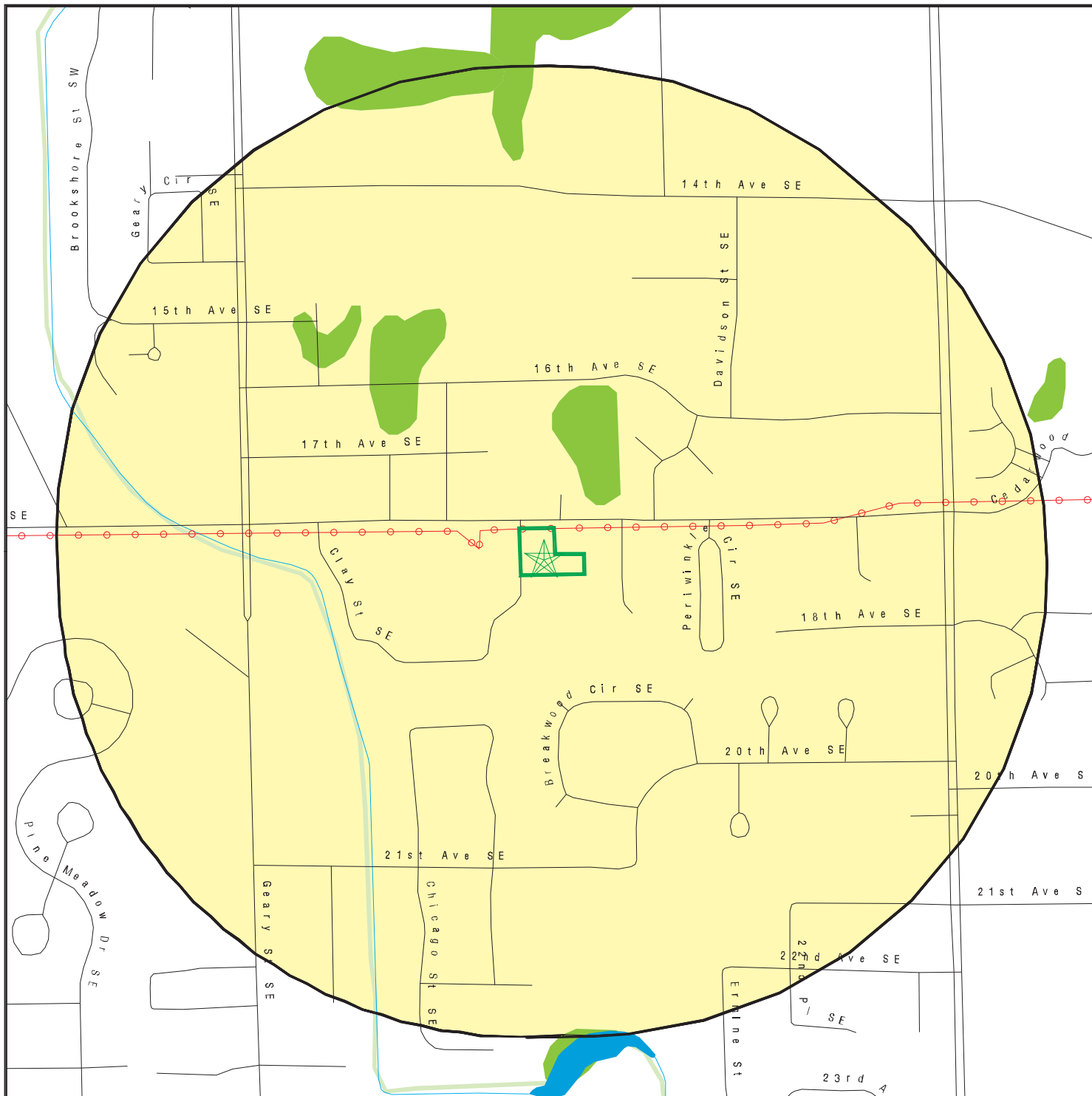
EDR HIGH RISK HISTORICAL RECORDS

<u>Name</u>	<u>Address</u>	<u>Dist/Dir</u>	<u>Map ID</u>	<u>Page</u>
Not Reported				

EDR RECOVERED GOVERNMENT ARCHIVES

<u>Name</u>	<u>Address</u>	<u>Dist/Dir</u>	<u>Map ID</u>	<u>Page</u>
Not Reported				

PRIMARY MAP - 7340235.2S



Target Property

Sites at elevations higher than or equal to the target property

Sites at elevations lower than the target property

Manufactured Gas Plants

National Priority List Sites

Dept. Defense Sites

Indian Reservations BIA

Power transmission lines

Special Flood Hazard Area (1%)

0.2% Annual Chance Flood Hazard

National Wetland Inventory

State Wetlands

Areas of Concern

This report includes Interactive Map Layers to display and/or hide map information. The legend includes only those icons for the default map view.

SITE NAME: Future Queen Ave Apartments
 ADDRESS: 2080 Queen Ave SE
 Albany OR 97322
 LAT/LONG: 44.624878 / 123.078857

CLIENT: Evren Northwest, Inc.
 CONTACT: Victoria Bennett
 INQUIRY #: 7340235.2s
 DATE: May 17, 2023 4:29 pm

SECONDARY MAP - 7340235.2S



Target Property

Sites at elevations higher than or equal to the target property

Sites at elevations lower than the target property

Manufactured Gas Plants

National Priority List Sites

Dept. Defense Sites

Indian Reservations BIA

County Boundary

Power transmission lines

Special Flood Hazard Area (1%)

0.2% Annual Chance Flood Hazard

National Wetland Inventory

State Wetlands

Upgradient Area

Areas of Concern



This report includes Interactive Map Layers to display and/or hide map information. The legend includes only those icons for the default map view.

SITE NAME: Future Queen Ave Apartments
 ADDRESS: 2080 Queen Ave SE
 Albany OR 97322
 LAT/LONG: 44.624878 / 123.078857

CLIENT: Evren Northwest, Inc.
 CONTACT: Victoria Bennett
 INQUIRY #: 7340235.2s
 DATE: May 17, 2023 4:28 pm

MAP FINDINGS

LEGEND

FACILITY NAME		FACILITY ADDRESS, CITY, ST, ZIP		EDR SITE ID NUMBER
◆ MAP ID#	Direction	Distance Range	(Distance feet / miles)	ASTM 2600 Record Sources found in this report. Each database searched has been assigned to one or more categories. For detailed information about categorization, see the section of the report Records Searched and Currency.
	Relative Elevation	Feet Above Sea Level		
Worksheet:				
Comments: Comments may be added on the online Vapor Encroachment Worksheet.				

DATABASE ACRONYM: Applicable categories (A hoverbox with database description).

GOVERNMENT RECORDS SEARCHED / DATA CURRENCY TRACKING

St	Acronym	Full Name	Government Agency	Gov Date	Arvl. Date	Active Date
ENVIRONMENTAL RECORDS						
Federal NPL site list						
US	NPL	National Priority List	EPA	01/25/2023	02/03/2023	02/28/2023
US	Proposed NPL	Proposed National Priority List Sites	EPA	01/25/2023	02/02/2023	02/28/2023
US	NPL LIENS	Federal Superfund Liens	EPA	10/15/1991	02/02/1994	03/30/1994
Federal CERCLIS list						
US	SEMS	Superfund Enterprise Management System	EPA	01/25/2023	02/02/2023	02/28/2023
Federal RCRA CORRACTS facilities list						
US	CORRACTS	Corrective Action Report	EPA	03/06/2023	03/09/2023	03/20/2023
Federal RCRA TSD facilities list						
US	RCRA-TSDF	RCRA - Treatment, Storage and Disposal	Environmental Protection Agency	03/06/2023	03/09/2023	03/20/2023
Federal RCRA generators list						
US	RCRA-LQG	RCRA - Large Quantity Generators	Environmental Protection Agency	03/06/2023	03/09/2023	03/20/2023
US	RCRA-SQG	RCRA - Small Quantity Generators	Environmental Protection Agency	03/06/2023	03/09/2023	03/20/2023
US	RCRA-VSQG	RCRA - Very Small Quantity Generators (Formerly Conditionall	Environmental Protection Agency	03/06/2023	03/09/2023	03/20/2023
Federal institutional controls / engineering controls registries						
US	LUCIS	Land Use Control Information System	Department of the Navy	02/08/2023	02/09/2023	05/02/2023
US	US ENG CONTROLS	Engineering Controls Sites List	Environmental Protection Agency	02/20/2023	02/21/2023	05/02/2023
US	US INST CONTROLS	Institutional Controls Sites List	Environmental Protection Agency	02/20/2023	02/21/2023	05/02/2023
Federal ERNS list						
US	ERNS	Emergency Response Notification System	National Response Center, United States Coast	12/12/2022	12/14/2022	12/19/2022
State and tribal - equivalent NPL						
OR	AOC MU	East Multnomah County Area	City of Portland Environmental Services	01/01/2002	10/07/2002	10/22/2002
State and tribal - equivalent CERCLIS						
OR	ECSI	Environmental Cleanup Site Information System	Department of Environmental Quality	12/01/2022	12/22/2022	03/10/2023
OR	CRL	Confirmed Release List and Inventory	Department of Environmental Quality	02/01/2023	02/08/2023	05/02/2023
State and tribal landfill / solid waste disposal						
OR	SWF/LF	Solid Waste Facilities List	Department of Environmental Quality	01/13/2023	01/13/2023	04/04/2023

GOVERNMENT RECORDS SEARCHED / DATA CURRENCY TRACKING

St	Acronym	Full Name	Government Agency	Gov Date	Arvl. Date	Active Date
State and tribal leaking storage tank lists						
OR	LUST	Leaking Underground Storage Tank Database	Department of Environmental Quality	01/11/2023	02/08/2023	05/01/2023
US	INDIAN LUST R7	Leaking Underground Storage Tanks on Indian Land	EPA Region 7	10/14/2022	12/06/2022	03/03/2023
US	INDIAN LUST R4	Leaking Underground Storage Tanks on Indian Land	EPA Region 4	11/26/2022	12/06/2022	03/03/2023
US	INDIAN LUST R1	Leaking Underground Storage Tanks on Indian Land	EPA Region 1	10/19/2022	12/06/2022	03/03/2023
US	INDIAN LUST R6	Leaking Underground Storage Tanks on Indian Land	EPA Region 6	11/23/2022	12/06/2022	03/03/2023
US	INDIAN LUST R8	Leaking Underground Storage Tanks on Indian Land	EPA Region 8	11/23/2022	12/06/2022	03/03/2023
US	INDIAN LUST R9	Leaking Underground Storage Tanks on Indian Land	Environmental Protection Agency	11/23/2022	12/06/2022	03/03/2023
US	INDIAN LUST R5	Leaking Underground Storage Tanks on Indian Land	EPA, Region 5	10/14/2022	12/06/2022	03/03/2023
US	INDIAN LUST R10	Leaking Underground Storage Tanks on Indian Land	EPA Region 10	11/23/2022	12/06/2022	04/19/2023
State and tribal registered storage tank lists						
OR	UST	Underground Storage Tank Database	Department of Environmental Quality	01/11/2023	02/08/2023	05/01/2023
OR	AST	Aboveground Storage Tanks	Office of State Fire Marshal	10/20/2022	11/30/2022	02/17/2023
US	INDIAN UST R6	Underground Storage Tanks on Indian Land	EPA Region 6	11/23/2022	12/06/2022	03/03/2023
US	INDIAN UST R10	Underground Storage Tanks on Indian Land	EPA Region 10	11/23/2022	12/06/2022	04/19/2023
US	INDIAN UST R4	Underground Storage Tanks on Indian Land	EPA Region 4	11/23/2022	12/06/2022	03/03/2023
US	INDIAN UST R9	Underground Storage Tanks on Indian Land	EPA Region 9	11/23/2022	12/06/2022	03/03/2023
US	INDIAN UST R8	Underground Storage Tanks on Indian Land	EPA Region 8	11/23/2022	12/06/2022	03/03/2023
US	INDIAN UST R7	Underground Storage Tanks on Indian Land	EPA Region 7	10/14/2022	12/06/2022	03/03/2023
US	INDIAN UST R1	Underground Storage Tanks on Indian Land	EPA, Region 1	10/19/2022	12/06/2022	03/03/2023
US	INDIAN UST R5	Underground Storage Tanks on Indian Land	EPA Region 5	10/14/2022	12/06/2022	03/03/2023
US	FEMA UST	Underground Storage Tank Listing	FEMA	10/14/2021	11/05/2021	02/01/2022
State and tribal institutional control / engineering control registries						
OR	ENG CONTROLS	Engineering Controls Recorded at ESCI Sites	Department of Environmental Quality	12/01/2022	12/22/2022	03/10/2023
OR	INST CONTROL	Institutional Controls Recorded at ESCI Sites	Department of Environmental Quality	12/01/2022	12/22/2022	03/10/2023
State and tribal voluntary cleanup sites						
OR	VCS	Voluntary Cleanup Program Sites	DEQ	08/16/2022	09/26/2022	12/12/2022
US	INDIAN VCP R7	Voluntary Cleanup Priority Listing	EPA, Region 7	03/20/2008	04/22/2008	05/19/2008
US	INDIAN VCP R1	Voluntary Cleanup Priority Listing	EPA, Region 1	07/27/2015	09/29/2015	02/18/2016
State and tribal Brownfields sites						
OR	BROWNFIELDS	Brownfields Projects	Department of Environmental Quality	02/01/2023	02/08/2023	05/02/2023
Other Records						
OR	ENF	Enforcement Action Listing	Department of Environmental Quality	12/12/2022	12/12/2022	03/02/2023
US	CONSENT	Superfund (CERCLA) Consent Decrees	Department of Justice, Consent Decree Library	12/31/2022	01/12/2023	04/07/2023
US	ROD	Records Of Decision	EPA	01/25/2023	02/02/2023	02/28/2023
US	LIENS 2	CERCLA Lien Information	Environmental Protection Agency	01/25/2023	02/02/2023	02/28/2023
OR	AOC COL	Columbia Slough	City of Portland Environmental Services	08/10/2005	05/17/2006	06/16/2006
US	DEBRIS REGION 9	Torres Martinez Reservation Illegal Dump Site Locations	EPA, Region 9	01/12/2009	05/07/2009	09/21/2009
OR	HIST LF	Old Closed SW Disposal Sites	Department of Environmental Quality	04/01/2000	07/08/2003	07/18/2003
OR	SWRCY	Recycling Facility Location Listing	Department of Environmental Quality	02/21/2023	02/22/2023	05/12/2023
US	COAL ASH DOE	Steam-Electric Plant Operation Data	Department of Energy	12/31/2020	11/30/2021	02/22/2022

GOVERNMENT RECORDS SEARCHED / DATA CURRENCY TRACKING

St	Acronym	Full Name	Government Agency	Gov Date	Arvl. Date	Active Date
US	FUSRAP	Formerly Utilized Sites Remedial Action Program	Department of Energy	07/26/2021	07/27/2021	10/22/2021
US	US HIST CDL	National Clandestine Laboratory Register	Drug Enforcement Administration	01/06/2023	02/02/2023	02/10/2023
US	2020 COR ACTION	2020 Corrective Action Program List	Environmental Protection Agency	09/30/2017	05/08/2018	07/20/2018
US	US FIN ASSUR	Financial Assurance Information	Environmental Protection Agency	12/13/2022	12/14/2022	03/10/2023
US	LEAD SMELTER 1	Lead Smelter Sites	Environmental Protection Agency	01/25/2023	02/02/2023	02/28/2023
US	COAL ASH EPA	Coal Combustion Residues Surface Impoundments List	Environmental Protection Agency	01/12/2017	03/05/2019	11/11/2019
US	LEAD SMELTER 2	Lead Smelter Sites	American Journal of Public Health	04/05/2001	10/27/2010	12/02/2010
US	EPA WATCH LIST	EPA WATCH LIST	Environmental Protection Agency	08/30/2013	03/21/2014	06/17/2014
US	US AIRS (AFS)	Aerometric Information Retrieval System Facility Subsystem (EPA	10/12/2016	10/26/2016	02/03/2017
US	US AIRS MINOR	Air Facility System Data	EPA	10/12/2016	10/26/2016	02/03/2017
US	PCB TRANSFORMER	PCB Transformer Registration Database	Environmental Protection Agency	09/13/2019	11/06/2019	02/10/2020
US	SCRD DRYCLEANERS	State Coalition for Remediation of Drycleaners Listing	Environmental Protection Agency	07/30/2021	02/03/2023	02/10/2023
US	Delisted NPL	National Priority List Deletions	EPA	01/25/2023	02/02/2023	02/28/2023
US	SEMS-ARCHIVE	Superfund Enterprise Management System Archive	EPA	01/25/2023	02/02/2023	02/28/2023
US	RCRA NonGen / NLR	RCRA - Non Generators / No Longer Regulated	Environmental Protection Agency	03/06/2023	03/09/2023	03/20/2023
US	HMIRS	Hazardous Materials Information Reporting System	U.S. Department of Transportation	12/13/2022	12/14/2022	03/10/2023
US	DOT OPS	Incident and Accident Data	Department of Transportation, Office of Pipeli	01/02/2020	01/28/2020	04/17/2020
US	US CDL	Clandestine Drug Labs	Drug Enforcement Administration	01/06/2023	02/02/2023	02/10/2023
US	US BROWNFIELDS	A Listing of Brownfields Sites	Environmental Protection Agency	04/06/2023	04/13/2023	04/19/2023
US	DOD	Department of Defense Sites	USGS	06/07/2021	07/13/2021	03/09/2022
US	FEDLAND	Federal and Indian Lands	U.S. Geological Survey	04/02/2018	04/11/2018	11/06/2019
US	FUDS	Formerly Used Defense Sites	U.S. Army Corps of Engineers	02/01/2023	02/14/2023	05/02/2023
US	UMTRA	Uranium Mill Tailings Sites	Department of Energy	08/30/2019	11/15/2019	01/28/2020
US	ODI	Open Dump Inventory	Environmental Protection Agency	06/30/1985	08/09/2004	09/17/2004
US	US MINES	Mines Master Index File	Department of Labor, Mine Safety and Health A	11/07/2022	11/17/2022	02/10/2023
US	MINES VIOLATIONS	MSHA Violation Assessment Data	DOL, Mine Safety & Health Admi	02/27/2023	03/01/2023	03/24/2023
US	US MINES 2	Ferrous and Nonferrous Metal Mines Database Listing	USGS	05/06/2020	05/27/2020	08/13/2020
US	US MINES 3	Active Mines & Mineral Plants Database Listing	USGS	04/14/2011	06/08/2011	09/13/2011
US	PRP	Potentially Responsible Parties	EPA	10/27/2022	11/01/2022	11/15/2022
US	TRIS	Toxic Chemical Release Inventory System	EPA	12/31/2021	02/16/2023	05/02/2023
US	TSCA	Toxic Substances Control Act	EPA	12/31/2020	06/14/2022	03/24/2023
US	FTTS	FIFRA/ TSCA Tracking System - FIFRA (Federal Insecticide, Fu	EPA/Office of Prevention, Pesticides and Toxi	04/09/2009	04/16/2009	05/11/2009
US	FTTS INSP	FIFRA/ TSCA Tracking System - FIFRA (Federal Insecticide, Fu	EPA	04/09/2009	04/16/2009	05/11/2009
US	HIST FTTS	FIFRA/TSCA Tracking System Administrative Case Listing	Environmental Protection Agency	10/19/2006	03/01/2007	04/10/2007
US	HIST FTTS INSP	FIFRA/TSCA Tracking System Inspection & Enforcement Case Lis	Environmental Protection Agency	10/19/2006	03/01/2007	04/10/2007
US	SSTS	Section 7 Tracking Systems	EPA	01/17/2023	01/18/2023	04/19/2023
US	ICIS	Integrated Compliance Information System	Environmental Protection Agency	11/18/2016	11/23/2016	02/10/2017
US	PADS	PCB Activity Database System	EPA	11/03/2022	01/04/2023	04/03/2023
US	MLTS	Material Licensing Tracking System	Nuclear Regulatory Commission	10/26/2022	11/22/2022	12/05/2022
US	RADINFO	Radiation Information Database	Environmental Protection Agency	07/01/2019	07/01/2019	09/23/2019
US	FINDS	Facility Index System/Facility Registry System	EPA	02/02/2023	02/28/2023	03/24/2023
US	RAATS	RCRA Administrative Action Tracking System	EPA	04/17/1995	07/03/1995	08/07/1995
US	RMP	Risk Management Plans	Environmental Protection Agency	04/27/2022	05/04/2022	05/10/2022
US	BRS	Biennial Reporting System	EPA/NTIS	12/31/2021	03/09/2023	03/20/2023
US	PWS	Public Water System Data	EPA	12/17/2013	01/09/2014	10/15/2014
US	INDIAN RESERV	Indian Reservations	USGS	12/31/2014	07/14/2015	01/10/2017
US	INDIAN ODI	Report on the Status of Open Dumps on Indian Lands	Environmental Protection Agency	12/31/1998	12/03/2007	01/24/2008

GOVERNMENT RECORDS SEARCHED / DATA CURRENCY TRACKING

St	Acronym	Full Name	Government Agency	Gov Date	Arvl. Date	Active Date
US	IHS OPEN DUMPS	Open Dumps on Indian Land	Department of Health & Human Services, Indian	04/01/2014	08/06/2014	01/29/2015
US	ABANDONED MINES	Abandoned Mines	Department of Interior	12/20/2022	12/20/2022	03/10/2023
OR	AIRS	Oregon Title V Facility Listing	Department of Environmental Quality	12/23/2022	12/27/2022	03/20/2023
OR	CDL	Uninhabitable Drug Lab Properties	Department of Consumer & Business Services	01/30/2023	02/01/2023	04/17/2023
OR	CDL 2	Clandestine Drug Lab Site Listing	Oregon State Police	12/31/2022	01/25/2023	04/17/2023
OR	COAL ASH	Coal Ash Disposal Sites Listing	Department of Environmental Quality	12/31/2021	03/15/2022	06/08/2022
OR	DRYCLEANERS	Drycleaning Facilities	Department of Environmental Quality	01/23/2023	01/25/2023	04/17/2023
OR	Financial Assurance 1	Financial Assurance Information Listing	Department of Environmental Quality	09/21/2022	11/29/2022	12/05/2022
OR	Financial Assurance 2	Financial Assurance Information Listing	Department of Environmental Quality	12/02/2022	12/05/2022	02/17/2023
OR	HAZMAT	Hazmat/Incidents	State Fire Marshal's Office	12/31/2022	01/25/2023	04/17/2023
OR	HSIS	Hazardous Substance Information Survey	State Fire Marshal's Office	01/23/2023	01/25/2023	04/17/2023
OR	OR MANIFEST	Manifest Information	Department of Environmental Quality	12/31/2020	07/28/2021	10/21/2021
OR	NPDES	Wastewater Permits Database	Department of Environmental Quality	02/21/2023	02/23/2023	03/10/2023
OR	SPILLS	Spill Data	Department of Environmental Quality	12/20/2022	12/20/2022	03/10/2023
OR	SPILLS 90	SPILLS90 data from FirstSearch	FirstSearch	05/01/2006	01/03/2013	02/22/2013
OR	UIC	Underground Injection Control Program Database	Department of Environmental Quality	09/30/2022	10/04/2022	12/20/2022
US	MINES MRDS	Mineral Resources Data System	USGS	08/23/2022	11/22/2022	02/28/2023
US	PFAS ATSDR	PFAS Contamination Site Location Listing	Department of Health & Human Services	06/24/2020	03/17/2021	11/08/2022
US	PFAS TRIS	List of PFAS Added to the TRI	Environmental Protection Agency	03/07/2023	03/07/2023	03/24/2023
US	DOCKET HWC	Hazardous Waste Compliance Docket Listing	Environmental Protection Agency	05/06/2021	05/21/2021	08/11/2021
OR	AQUEOUS FOAM	AFFF Contamination Site Listing	Department of Environmental Quality	01/12/2023	01/13/2023	04/04/2023
US	UXO	Unexploded Ordnance Sites	Department of Defense	11/09/2021	10/20/2022	01/10/2023
US	FUELS PROGRAM	EPA Fuels Program Registered Listing	EPA	02/13/2023	02/14/2023	04/19/2023
OR	PFAS	PFAS Site Contamination Listing	Department of Environmental Quality	08/22/2022	10/07/2022	12/19/2022
US	PFAS FEDERAL SITES	Federal Sites PFAS Information	Environmental Protection Agency	03/30/2023	03/30/2023	04/07/2023
US	PFAS ECHO FIRE TRAINING	Facilities in Industries that May Be Handling PFAS Listing	Environmental Protection Agency	03/30/2023	03/30/2023	04/03/2023
US	PFAS PART 139 AIRPORT	All Certified Part 139 Airports PFAS Information Listing	Environmental Protection Agency	03/30/2023	03/30/2023	04/03/2023
US	PFAS ECHO	Facilities in Industries that May Be Handling PFAS Listing	Environmental Protection Agency	03/30/2023	03/30/2023	04/03/2023
US	PFAS NPDES	Clean Water Act Discharge Monitoring Information	Environmental Protection Agency	03/30/2023	03/30/2023	04/07/2023
US	PFAS TSCA	PFAS Manufacture and Imports Information	Environmental Protection Agency	01/03/2022	03/31/2022	11/08/2022
US	PFAS NPL	Superfund Sites with PFAS Detections Information	Environmental Protection Agency	02/23/2022	07/08/2022	11/08/2022
US	ECHO	Enforcement & Compliance History Information	Environmental Protection Agency	01/01/2023	01/04/2023	04/03/2023
US	FEDERAL FACILITY	Federal Facility Site Information listing	Environmental Protection Agency	12/20/2022	12/21/2022	03/10/2023
US	PFAS WQP	Ambient Environmental Sampling for PFAS	Environmental Protection Agency	03/30/2023	03/30/2023	05/02/2023
US	PFAS RCRA MANIFEST	PFAS Transfers Identified In the RCRA Database Listing	Environmental Protection Agency	03/30/2023	03/30/2023	05/02/2023
US	AQUEOUS FOAM NRC	Aqueous Foam Related Incidents Listing	Environmental Protection Agency	04/27/2023	04/27/2023	05/02/2023

GOVERNMENT RECORDS SEARCHED / DATA CURRENCY TRACKING

St	Acronym	Full Name	Government Agency	Gov Date	Arvl. Date	Active Date
<u>HISTORICAL USE RECORDS</u>						
US	EDR MGP	EDR Proprietary Manufactured Gas Plants	EDR, Inc.			
US	EDR Hist Auto	EDR Exclusive Historical Auto Stations	EDR, Inc.			
US	EDR Hist Cleaner	EDR Exclusive Historical Cleaners	EDR, Inc.			
OR	RGA HWS	Recovered Government Archive State Hazardous Waste Facilitie	Department of Environmental Quality	07/01/2013	01/03/2014	
OR	RGA LF	Recovered Government Archive Solid Waste Facilities List	Department of Environmental Quality	07/01/2013	01/13/2014	
OR	RGA LUST	Recovered Government Archive Leaking Underground Storage Tan	Department of Environmental Quality	07/01/2013	12/27/2013	

STREET AND ADDRESS INFORMATION

© 2015 TomTom North America, Inc. All rights reserved. This material is proprietary and the subject of copyright protection and other intellectual property rights owned by or licensed to Tele Atlas North America, Inc. The use of this material is subject to the terms of a license agreement. You will be held liable for any unauthorized copying or disclosure of this material.